

ROYAL BOROUGH OF KINGSTON UPON THAMES

ELECTRIC VEHICLE RECHARGING POINTS (REF. KINGMAP0036)

THE KINGSTON UPON THAMES (FREE PARKING PLACES, LOADING PLACES AND
WAITING, LOADING AND STOPPING RESTRICTIONS)
(AMENDMENT NO. 43) ORDER 2021

THE KINGSTON UPON THAMES (CHARGED-FOR PARKING PLACES)
(AMENDMENT NO. 43) ORDER 2021

DOCUMENTS FOR INSPECTION

1. A copy of the notice to appear in the Surrey Comet and the London Gazette on 1st July 2021
2. The Council's statement of reasons for making the Orders
3. The made Orders
4. Plans to indicate the locations and effect of the Orders

Available for inspection until 9th August 2021

ROYAL BOROUGH OF KINGSTON UPON THAMES

ELECTRIC VEHICLE RECHARGING POINTS (REF. KINGMAP0036)

The Kingston upon Thames (Free Parking Places, Loading Places and Waiting, Loading and Stopping Restrictions) (Amendment No. 43) Order 2021; and The Kingston upon Thames (Charged-For Parking Places) (Amendment No. 43) Order 2021.

1. NOTICE IS HEREBY GIVEN that the Council of the Royal Borough of Kingston upon Thames made the above-mentioned Orders on 28th June 2021 under sections 6, 45, 46, 49 and 124 of and Part IV of Schedule 9 to the Road Traffic Regulation Act 1984, as amended.

2. The general effect of the Orders, which will come into force on 5th July 2021, will be to introduce recharging points at the locations below which will be available for electric vehicles only “at any time”, without charge or time limit, provided that the vehicle is connected to the recharging post at all times while it is left at the recharging point;

- (i) in Albany Park Road, Kingston (opposite Nos. 44b-46), in place of existing ‘shared use’ parking spaces;
- (ii) in Avenue Elmers, Surbiton (at the side of No. 2 Selsdon Close), in place of existing ‘permit holders only’ parking spaces;
- (iii) in Beech Grove, New Malden (at the side of No. 122 Elm Road);
- (iv) in Chiltern Drive, Surbiton (outside of Nos. 162-166), in place of an existing waiting restriction;
- (v) in Cobham Road, Kingston (at the side of No. 58 Coombe Road), in place of existing ‘pay & display’ parking spaces;
- (vi) in Dennan Road, Surbiton (at the side of No. 54 Cotterill Road);
- (vii) in Elm Road, Chessington (outside of No. 4, Arcade Parade), in place of existing advisory parking spaces;
- (viii) in The Manor Drive, Worcester Park (at the side of No. 1 Downfield); and
- (ix) in Victoria Road, Surbiton (outside Nos. 38-39), in place of existing ‘pay & display’ parking spaces.

Please note; the proposed recharging points in Albemarle Gardens, New Malden, Burton Road, Kingston and Coombe Road, Kingston will not be implemented; in Dennan Road, Surbiton the proposed on-street space is shortened by approximately 1 vehicle length; and no further items proposed in KingMap0036 (published on 23rd January 2020) will be implemented.

3. Due to the current Coronavirus pandemic the made Orders and plans cannot currently be inspected at Guildhall 2 until the building is open again for normal business. However, the following alternative arrangements have been made:

- a) The made Orders and plans can be inspected online at <https://www.kingston.gov.uk/downloads/download/89/kingmap0036>;
- b) The made Orders and plans can be inspected at Council libraries which have re-opened on a temporarily limited basis; and
- c) Copies of the made Orders and plans can also be obtained by calling 020 8547 5000 (between 9 a.m. and 5 p.m. on Mondays to Fridays) or by emailing TMO@kingston.gov.uk.

The made documents will be available until 9th August 2021.

4. Any person desiring to question the validity of the Orders or of any provision contained therein on the grounds that it is not within the relevant powers of the Road Traffic Regulation Act 1984 or that any of the relevant requirements thereof or any relevant regulations made thereunder have not been complied with in relation to the Orders may make application for the purpose to the High Court by 9th August 2021.

Dated 1st July 2021.
MERVYN BARTLETT
Group Manager – Highways and Transport

ROYAL BOROUGH OF KINGSTON UPON THAMES

ELECTRIC VEHICLE RECHARGING POINTS (REF. KINGMAP0036)

THE KINGSTON UPON THAMES (FREE PARKING PLACES, LOADING PLACES AND
WAITING, LOADING AND STOPPING RESTRICTIONS)
(AMENDMENT NO. 43) ORDER 2021

THE KINGSTON UPON THAMES (CHARGED-FOR PARKING PLACES)
(AMENDMENT NO. 43) ORDER 2021

STATEMENT OF REASONS

The proposals are intended to provide on-street recharging points to facilitate the charging of electric vehicles.

2021 No. 21

**THE KINGSTON UPON THAMES (CHARGED-FOR PARKING PLACES)
(AMENDMENT NO. 43) ORDER 2021**

Made :- 28th June 2021

Coming into force :- 5th July 2021

The Council of the Royal Borough of Kingston upon Thames, after consulting the Commissioner of Police of the Metropolis, in exercise of the powers conferred by sections 45, 46, 49 and 124 of and Part IV of Schedule 9 to the Road Traffic Regulation Act 1984 **(a)** as amended by section 8 of and Part I of Schedule 5 to the Local Government Act 1985 **(b)**, and of all other powers thereunto enabling, hereby make the following Order: -

1. This Order shall come into force on 5th July 2021 and may be cited as the Kingston upon Thames (Charged-For Parking Places) (Amendment No. 43) Order 2021.
2. In this Order:-
 - (1) “the Order of 2018” means the Kingston upon Thames (Charged-For Parking Places) (No. 2) Consolidation Order 2018 **(c)**;
 - (2) the expression “enactment” means any enactment, whether public general or local, and includes any order, byelaw, rule, regulation, scheme or other instrument having effect by virtue of an enactment; and
 - (3) any reference in this Order to any enactment shall be construed as a reference to that enactment as amended, applied, consolidated, re-enacted by or as having effect by virtue of any subsequent enactment.
3.
 - (1) Without prejudice to the validity of anything done or to any liability incurred in respect of any act or omission before the coming into operation of this Order, the Order of 2018 shall have effect as though for the map tile attached to that Order and specified in column 1 of the Schedule to this Order, there were substituted the map tile attached to this Order and specified in relation thereto in column 2 of the Schedule to this Order.
 - (2) The substitution of any map tile referred to in Article 3.1 of this Order will have the effect of revoking any provision provided or designated by a previous version of that map tile and not incorporated into the latest version.

(a) 1984 c.27 **(b)** 1985 c.51 **(c)** RBK 2018/37

Dated this twenty-eighth day of June 2021.

**Group Manager – Highways and Transport
Corporate and Communities**

(The officer appointed for this purpose)

EXPLANATORY NOTE

(This Note is not part of the Order but is intended to indicate its general purport.)

This Order further amends the Kingston upon Thames (Charged-For Parking Places) (No. 2) Consolidation Order 2018, so as to introduce recharging points at the locations below which would be available for electric vehicles only “at any time”, without charge or time limit, provided that the vehicle is connected to the recharging post at all times while it is left at the recharging point in;

- Albany Park Road, Kingston (opposite Nos. 44b-46);
- Avenue Elmers, Surbiton (at the side of No. 2 Selsdon Close);
- Beech Grove, New Malden (at the side of No. 122 Elm Road);
- Chiltern Drive, Surbiton (outside of Nos. 162-166);
- Cobham Road, Kingston (at the side of No. 58 Coombe Road);
- Dennan Road, Surbiton (at the side of No. 54 Cotterill Road);
- Elm Road, Chessington (outside of No. 4, Arcade Parade);
- The Manor Drive, Worcester Park (at the side of No. 1 Downfield); and
- Victoria Road, Surbiton (outside Nos. 38-39).

Schedule (see Article 3)

Map tile attached to the Order of 2018 1	Map tile attached to this Order 2
Map Tile Ref: AA13, Version 0	Map Tile Ref: AA13, Version 1
Map Tile Ref: AG17, Version 3	Map Tile Ref: AG17, Version 4
Map Tile Ref: AL23, Version 2	Map Tile Ref: AL23, Version 3
Map Tile Ref: AQ19, Version 1	Map Tile Ref: AQ19, Version 2
Map Tile Ref: AR14, Version 1	Map Tile Ref: AR14, Version 2
Map Tile Ref: AS14, Version 1	Map Tile Ref: AS14, Version 2
Map Tile Ref: AV12, Version 2	Map Tile Ref: AV12, Version 3
Map Tile Ref: AW12, Version 2	Map Tile Ref: AW12, Version 3
Map Tile Ref: BC15, Version 0	Map Tile Ref: BC15, Version 1
Map Tile Ref: BC29, Version 2	Map Tile Ref: BC29, Version 3
Map Tile Ref: BN12, Version 0	Map Tile Ref: BN12, Version 1
Map Tile Ref: BN13, Version 0	Map Tile Ref: BN13, Version 1
Map Tile Ref: Z12, Version 0	Map Tile Ref: Z12, Version 1
Map Tile Ref: Z13, Version 1	Map Tile Ref: Z13, Version 2

2021 No. 22

**THE KINGSTON UPON THAMES (FREE PARKING PLACES,
LOADING PLACES AND WAITING, LOADING AND STOPPING RESTRICTIONS)
(AMENDMENT NO. 43) ORDER 2021**

Made :- 28th June 2021

Coming into force :- 5th July 2021

The Council of the Royal Borough of Kingston upon Thames, after consulting the Commissioner of Police of the Metropolis, in exercise of the powers conferred by sections 6 and 124 of and Part IV of Schedule 9 to the Road Traffic Regulation Act 1984(**a**) as amended by section 8 of and Part I of Schedule 5 to the Local Government Act 1985(**b**), and of all other powers thereunto enabling, hereby make the following Order: -

1. This Order shall come into force on 5th July 2021 and may be cited as the Kingston upon Thames (Free Parking Places, Loading Places and Waiting, Loading and Stopping Restrictions) (Amendment No. 43) Order 2021.
2. In this Order:-
 - (1) “the Order of 2018” means the Kingston upon Thames (Free Parking Places, Loading Places and Waiting, Loading and Stopping Restrictions) (No. 2) Consolidation Order 2018(**c**);
 - (2) the expression “enactment” means any enactment, whether public general or local, and includes any order, byelaw, rule, regulation, scheme or other instrument having effect by virtue of an enactment; and
 - (3) any reference in this Order to any enactment shall be construed as a reference to that enactment as amended, applied, consolidated, re-enacted by or as having effect by virtue of any subsequent enactment.
3. (1) Without prejudice to the validity of anything done or to any liability incurred in respect of any act or omission before the coming into operation of this Order, the Order of 2018 shall have effect as though for the map tile attached to that Order and specified in column 1 of the Schedule to this Order, there were substituted the map tile attached to this Order and specified in relation thereto in column 2 of the Schedule to this Order.
 - (2) The substitution of any map tile referred to in Article 3.1 of this Order will have the effect of revoking any provision provided or designated by a previous version of that map tile and not incorporated into the latest version.

Dated this twenty-eighth day of June 2021.

**Group Manager – Highways and Transport
Corporate and Communities**

(The officer appointed for this purpose)

EXPLANATORY NOTE

(This Note is not part of the Order but is intended to indicate its general purport.)

This Order further amends the Kingston upon Thames (Free Parking Places, Loading Places and Waiting, Loading and Stopping Restrictions) (No. 2) Consolidation Order 2018, so as to introduce recharging points at the locations below which would be available for electric vehicles only “at any time”, without charge or time limit, provided that the vehicle is connected to the recharging post at all times while it is left at the recharging point in;

- Albany Park Road, Kingston (opposite Nos. 44b-46);
- Avenue Elmers, Surbiton (at the side of No. 2 Selsdon Close);
- Beech Grove, New Malden (at the side of No. 122 Elm Road);
- Chiltern Drive, Surbiton (outside of Nos. 162-166);
- Cobham Road, Kingston (at the side of No. 58 Coombe Road);
- Dennan Road, Surbiton (at the side of No. 54 Cotterill Road);
- Elm Road, Chessington (outside of No. 4, Arcade Parade);
- The Manor Drive, Worcester Park (at the side of No. 1 Downfield); and
- Victoria Road, Surbiton (outside Nos. 38-39).

Schedule (see Article 3)

Map tile attached to the Order of 2018 1	Map tile attached to this Order 2
Map Tile Ref: AA13, Version 0	Map Tile Ref: AA13, Version 1
Map Tile Ref: AG17, Version 3	Map Tile Ref: AG17, Version 4
Map Tile Ref: AL23, Version 2	Map Tile Ref: AL23, Version 3
Map Tile Ref: AQ19, Version 1	Map Tile Ref: AQ19, Version 2
Map Tile Ref: AR14, Version 1	Map Tile Ref: AR14, Version 2
Map Tile Ref: AS14, Version 1	Map Tile Ref: AS14, Version 2
Map Tile Ref: AV12, Version 2	Map Tile Ref: AV12, Version 3
Map Tile Ref: AW12, Version 2	Map Tile Ref: AW12, Version 3
Map Tile Ref: BC15, Version 0	Map Tile Ref: BC15, Version 1
Map Tile Ref: BC29, Version 2	Map Tile Ref: BC29, Version 3
Map Tile Ref: BN12, Version 0	Map Tile Ref: BN12, Version 1
Map Tile Ref: BN13, Version 0	Map Tile Ref: BN13, Version 1
Map Tile Ref: Z12, Version 0	Map Tile Ref: Z12, Version 1
Map Tile Ref: Z13, Version 1	Map Tile Ref: Z13, Version 2

ROYAL BOROUGH OF KINGSTON UPON THAMES

ELECTRIC VEHICLE RECHARGING POINTS (REF. KINGMAP0036)

THE KINGSTON UPON THAMES (FREE PARKING PLACES, LOADING PLACES AND
WAITING, LOADING AND STOPPING RESTRICTIONS)
(AMENDMENT NO. 43) ORDER 2021

THE KINGSTON UPON THAMES (CHARGED-FOR PARKING PLACES)
(AMENDMENT NO. 43) ORDER 2021

Road Name	Tile Ref.
Albany Park Road, Kingston	AA13, Z12, Z13
Avenue Elmers, Surbiton	AR14, AS14
Beech Grove, New Malden	AL23
Chiltern Drive, Surbiton	AQ19
Cobham Road, Kingston	AG17
Dennan Road, Surbiton	BC15
Elm Road, Chessington	BN12, BN13
Hook Road, Chessington	BN12
The Manor Drive, Worcester Park	BC29
Victoria Road, Surbiton	AV12, AW12

Map Legend

Order Items					
	Doctors Bay		No Loading		Permit Holders Only Mon-Sat 8:30am-6:30pm and Sun 11am-5pm Zone B
	Ambulance Bay		No Loading Mon-Sat 7am-10am and 4pm-7pm		Permit Holders Only Mon-Sat 8am-6:30pm Zone S
	Bus Parking Place		No Loading 7am-midnight		Permit Holders Only Mon-Fri 10am-3pm Zone N
	Car Club Bay Only		No Loading 7am-7pm		Permit Holders Only Mon-Sat 8:30am-6:30pm Zone N
	Disabled Badge Holders Only		No Loading Mon-Sat 8:30am-6:30pm		Permit Holders Only Mon-Fri 8am-6:30pm Zone S
	Limited Waiting Bay		No Loading Mon-Fri 8am-9:30am and 4:30pm-6:30pm		Permit Holders Only Mon-Fri 10am-3:30pm Zone B
	No Waiting		No Loading Mon-Sat 8am-6:30pm		Shared Use Bays
	No Waiting Mon-Sat 8:30am-6:30pm		No Loading At Any Time		Permit Holders B or Pay & Display Mon-Sat 8:30am-6:30pm max stay 4 hours, no return within 2 hours
	No Waiting Mon-Fri 8:30am-6:30pm		Loading Bay		Permit Holders C or Pay & Display Mon-Sat 11am-2pm max stay 2 hours, no return within 2 hours
	No Waiting Mon-Sat 8am-6:30pm		Electric Vehicle Recharging Point		Permit Parking Areas
	No Waiting 7am-7pm		Motorcycle Parking Only		Pedestrian Zone No Waiting At Any Time
	No Waiting Mon-Sat 8:30am-10:30pm and Sun 11am-10:30pm		Taxi Rank		Experimental Orders (see label)
	No Waiting Mon-Fri 10am-3pm		Payment Parking	Non-order Items	
	No Waiting Mon-Sat 8:30am-6:30pm and Sun 11am-5pm		Permit Parking Bay		Parking Bay
	No Waiting Mon-Sat 7am-7pm		Permit Holders Only Mon-Sat 8:30am-6:30pm Zone B		No Stopping Mon-Fri 8am-4:30pm 01 Jan - 31 Jul and 8am-4:30pm 01 Sept - 31 Dec on School Entrance Markings
	No Waiting Mon-Fri 10am-4pm		Permit Holders Only Mon-Fri 8:30am-6:30pm Zone V		No Stopping on School Entrance Markings
	No Waiting Mon-Fri 8am-6:30pm		Permit Holders Only Mon-Fri 8:30am-6:30pm Zone G		Crossing
	No Waiting Mon-Fri 8am-9:30am and 4:30pm-6:30pm		Permit Holders Only Mon-Sat 8am-6:30pm Zone T		Zebra Crossing
	No Waiting Mon-Fri 10am-3:30pm		Permit Holders Only Mon-Fri 10am-4pm Zone R		2 Wheel Footway Parking
	No Waiting Mon-Sat 11am-2pm		Permit Holders Only Mon-Sat 8:30am-6:30pm Zone G1		Bus Stop/Stand
	No Waiting At Any Time				Box Junction

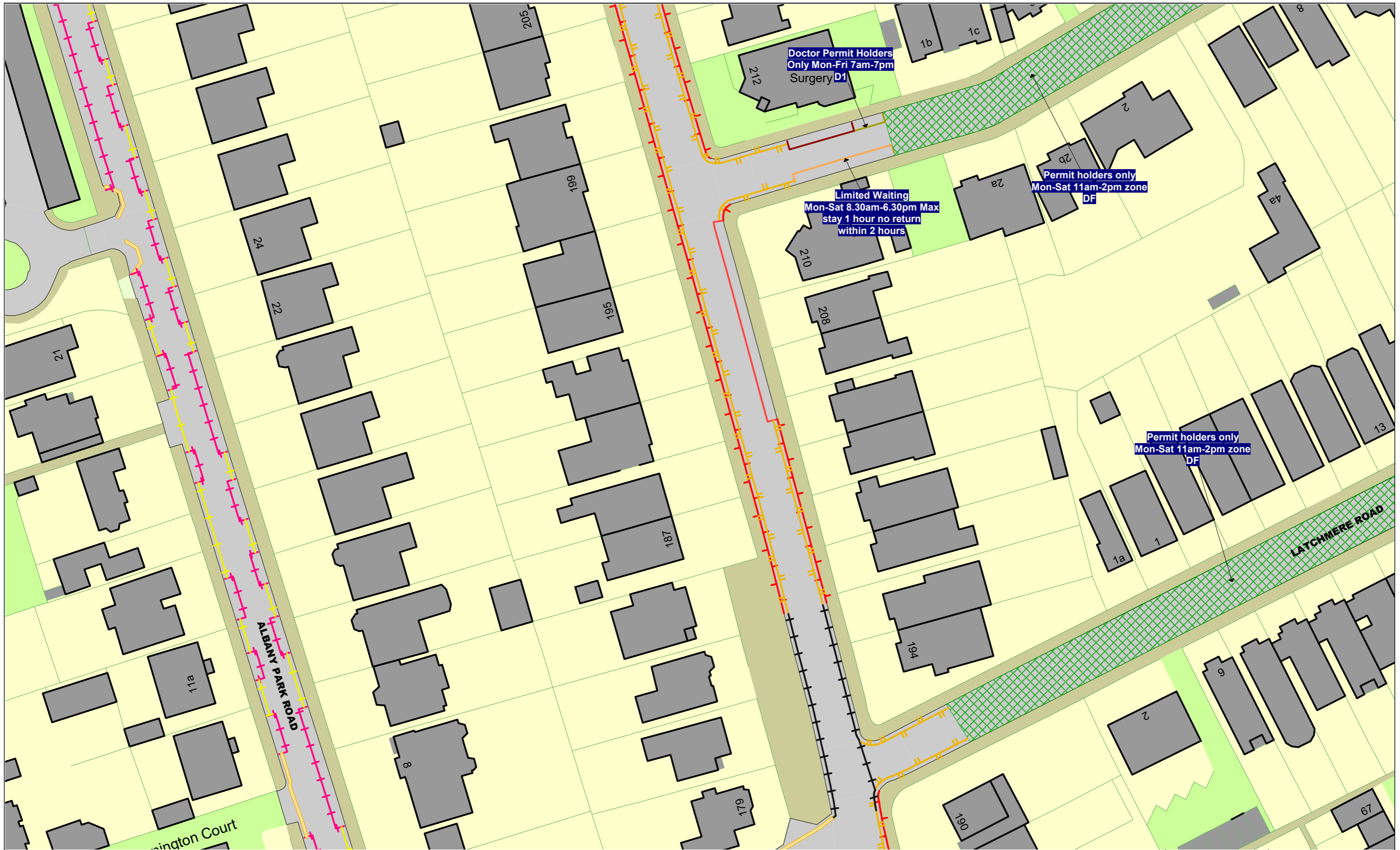


ORDER TITLES:

The Kingston upon Thames (Charged-for Parking Places) (No. 2) Consolidation Order 2018

The Kingston upon Thames (Free Parking Places, Loading Places and Waiting, Loading and Stopping Restrictions) (No. 2) Consolidation Order 2018

Certain restrictions have been individually labelled on map schedules

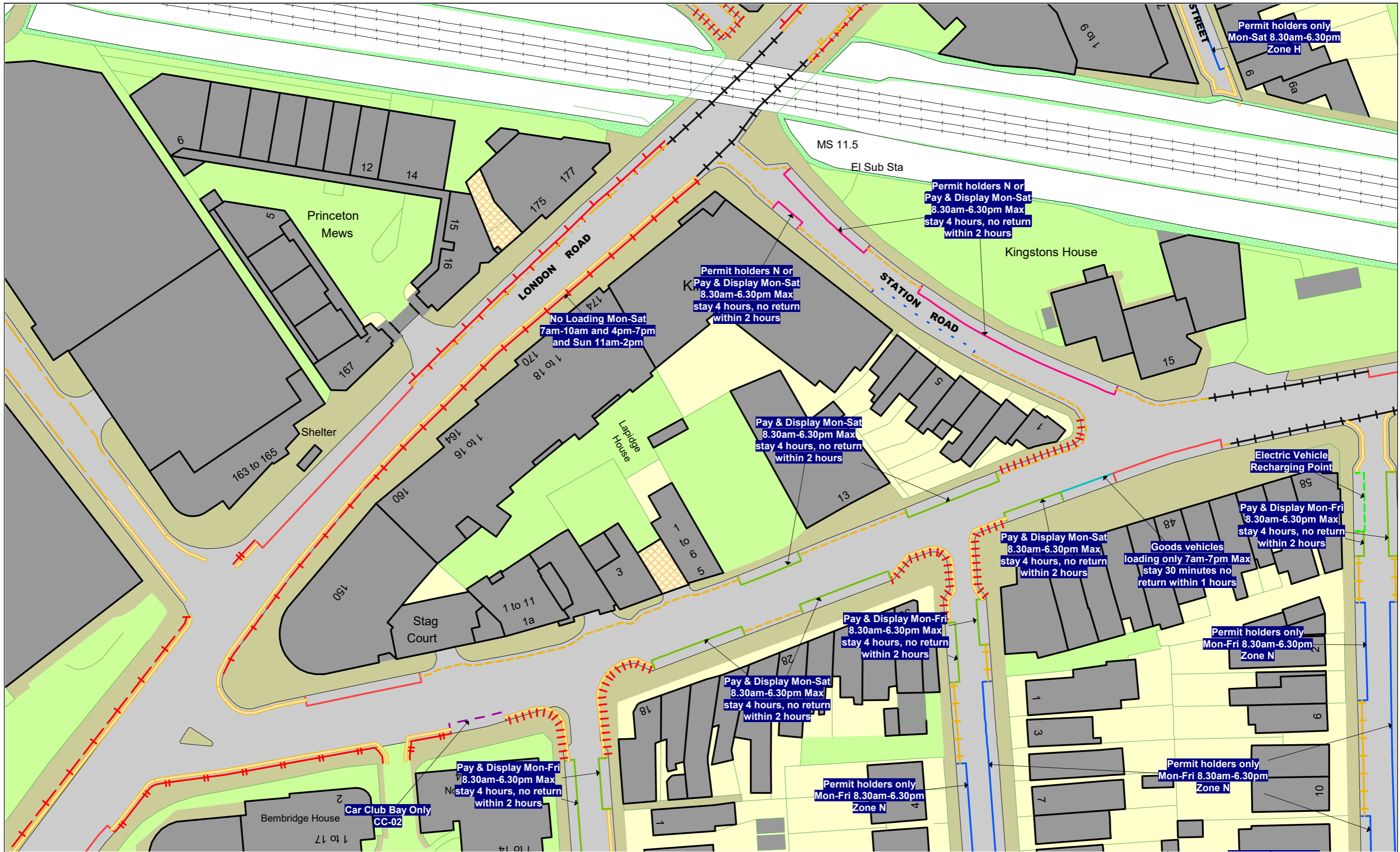


The Kingston upon Thames (Free Parking Places, Loading Places and Waiting, Loading and Stopping Restrictions) (No. 2) Consolidation Order 2018
The Kingston upon Thames (Charged-For Parking Places) (No. 2) Consolidation Order 2018
STATUS: CONFIRMED

	Z13	
AA12		AA14
	AB13	

N
 This map is reproduced from Ordnance Survey material with the permission of Ordnance Survey on behalf of the Controller of Her Majesty's Stationery Office © Crown Copyright. Unauthorised reproduction infringes Crown copyright and may lead to prosecution or civil proceedings.
 Royal Borough of Kingston Upon Thames
 Licence No: 0100019285 2021
EFFECTIVE DATE: 05/07/2021

SCALE:	1 : 625 at A3
REVISION:	1
SHEET:	Tile Ref: AA13



The Kingston upon Thames (Free Parking Places, Loading Places and Waiting, Loading and Stopping Restrictions) (No. 2) Consolidation Order 2018
The Kingston upon Thames (Charged-For Parking Places) (No. 2) Consolidation Order 2018
STATUS: CONFIRMED

	AF17	
AG16		AG18
	AH17	



This map is reproduced from Ordnance Survey material with the permission of Ordnance Survey on behalf of the Controller of Her Majesty's Stationery Office © Crown Copyright. Unauthorised reproduction infringes Crown copyright and may lead to prosecution or civil proceedings.
 Royal Borough of Kingston Upon Thames
 Licence No: 0100019285 2021

EFFECTIVE DATE: 05/07/2021

SCALE:	1 : 625	at A3
REVISION:	4	
SHEET:	Tile Ref: AG17	



The Kingston upon Thames (Free Parking Places, Loading Places and Waiting, Loading and Stopping Restrictions) (No. 2) Consolidation Order 2018
The Kingston upon Thames (Charged-For Parking Places) (No. 2) Consolidation Order 2018
STATUS: CONFIRMED

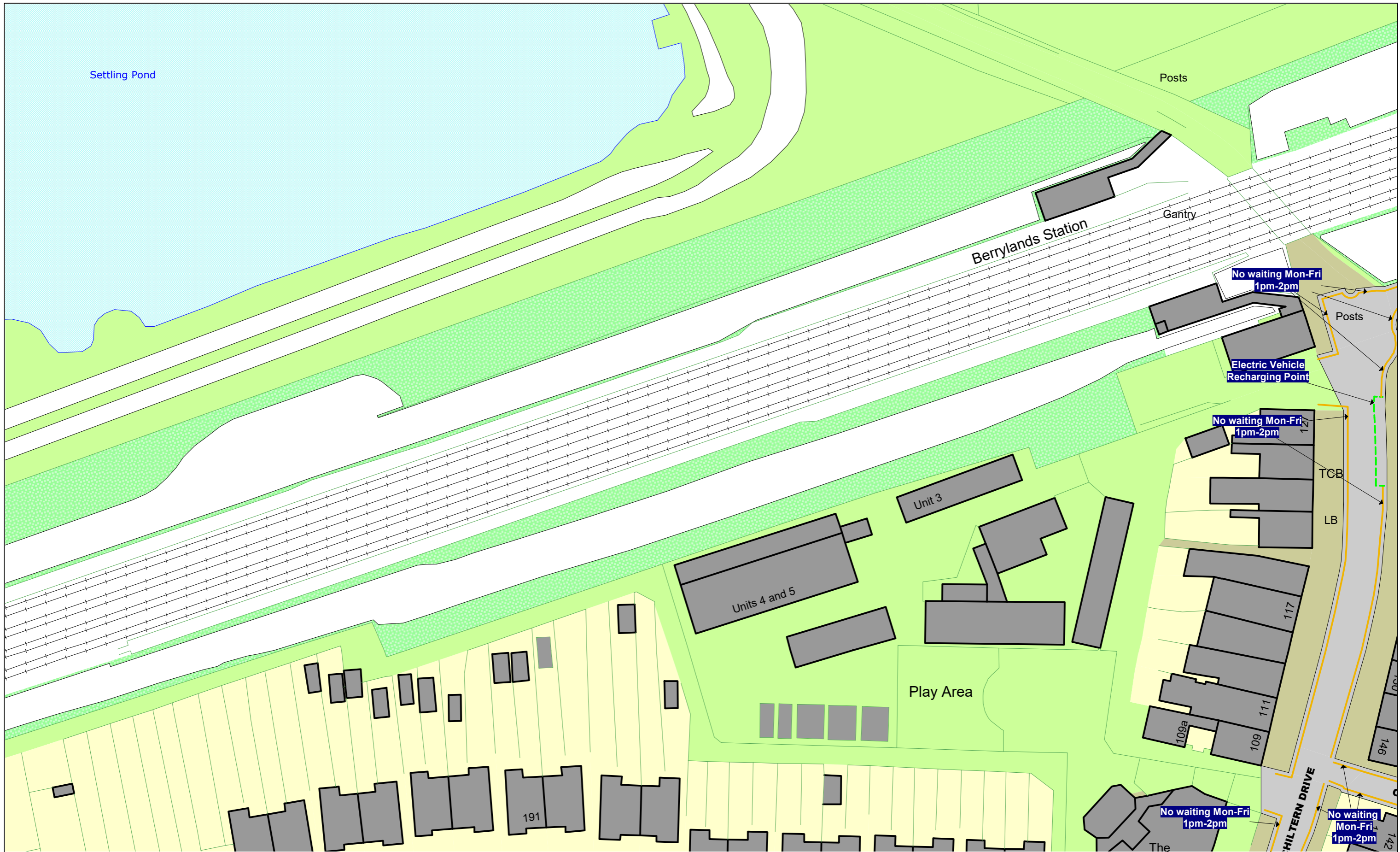
	AK23	
AL22		AL24
	AM23	



This map is reproduced from Ordnance Survey material with the permission of Ordnance Survey on behalf of the Controller of Her Majesty's Stationery Office © Crown Copyright. Unauthorised reproduction infringes Crown copyright and may lead to prosecution or civil proceedings.
 Royal Borough of Kingston Upon Thames
 Licence No: 0100019285 2021

EFFECTIVE DATE: 05/07/2021

SCALE:	1 : 625 at A3
REVISION:	3
SHEET:	Tile Ref: AL23



**The Kingston upon Thames (Free Parking Places,
Loading Places and Waiting, Loading and Stopping Restrictions)
(No. 2) Consolidation Order 2018**
**The Kingston upon Thames (Charged-For Parking Places)
(No. 2) Consolidation Order 2018**
STATUS: CONFIRMED

	AP19	
AQ18		AQ20
	AR19	



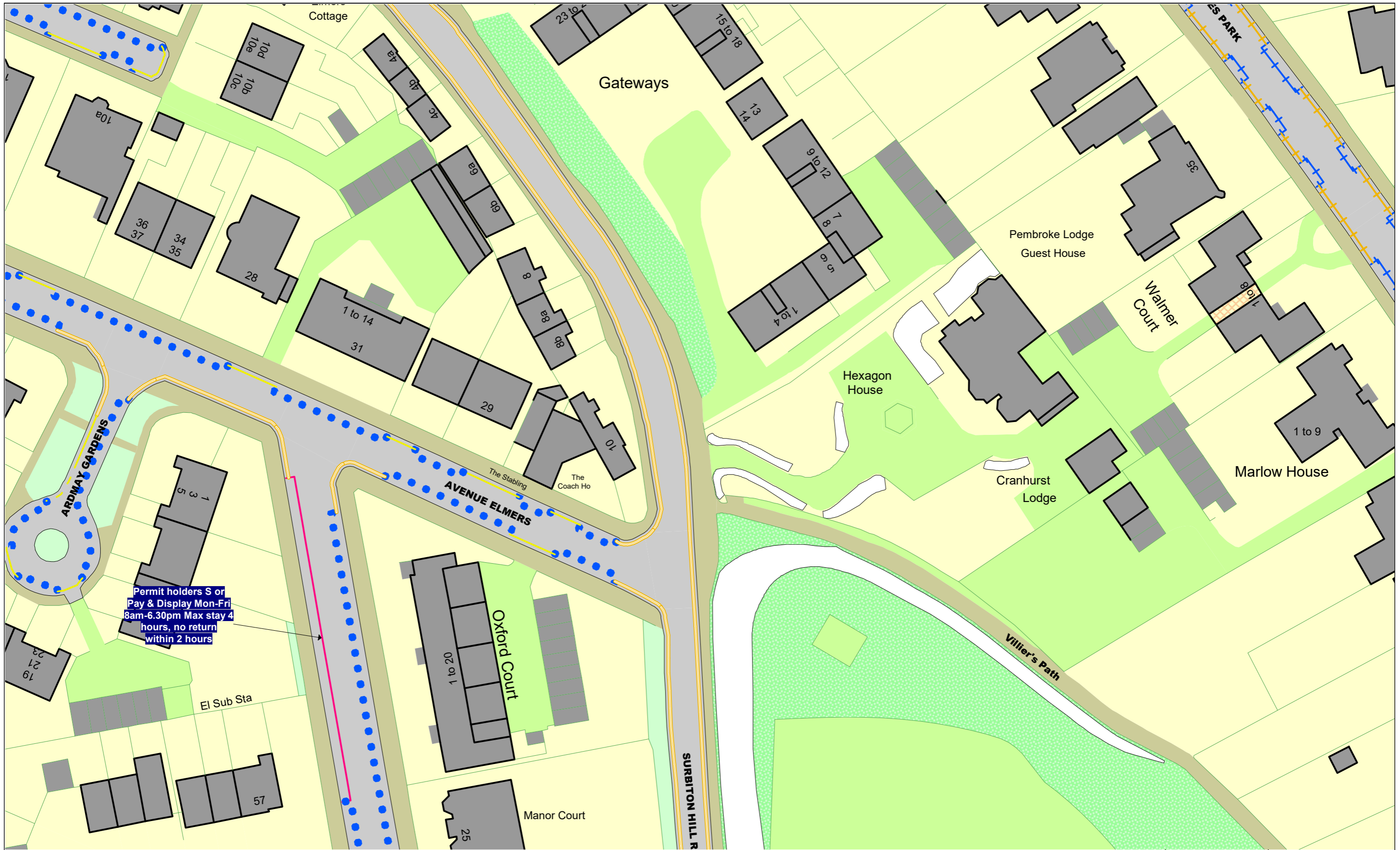
This map is reproduced from Ordnance Survey material with the permission of Ordnance Survey on behalf of the Controller of Her Majesty's Stationery Office © Crown Copyright. Unauthorised reproduction infringes Crown copyright and may lead to prosecution or civil proceedings.
 Royal Borough of Kingston Upon Thames
 Licence No: 0100019285 2021

EFFECTIVE DATE: 05/07/2021

SCALE: 1 : 625 at A3

REVISION: 2

SHEET: Tile Ref: AQ19



Permit holders S or
Pay & Display Mon-Fri
8am-6.30pm Max stay 4
hours, no return
within 2 hours



**The Kingston upon Thames (Free Parking Places,
Loading Places and Waiting, Loading and Stopping Restrictions)
(No. 2) Consolidation Order 2018**
**The Kingston upon Thames (Charged-For Parking Places)
(No. 2) Consolidation Order 2018**
STATUS: CONFIRMED

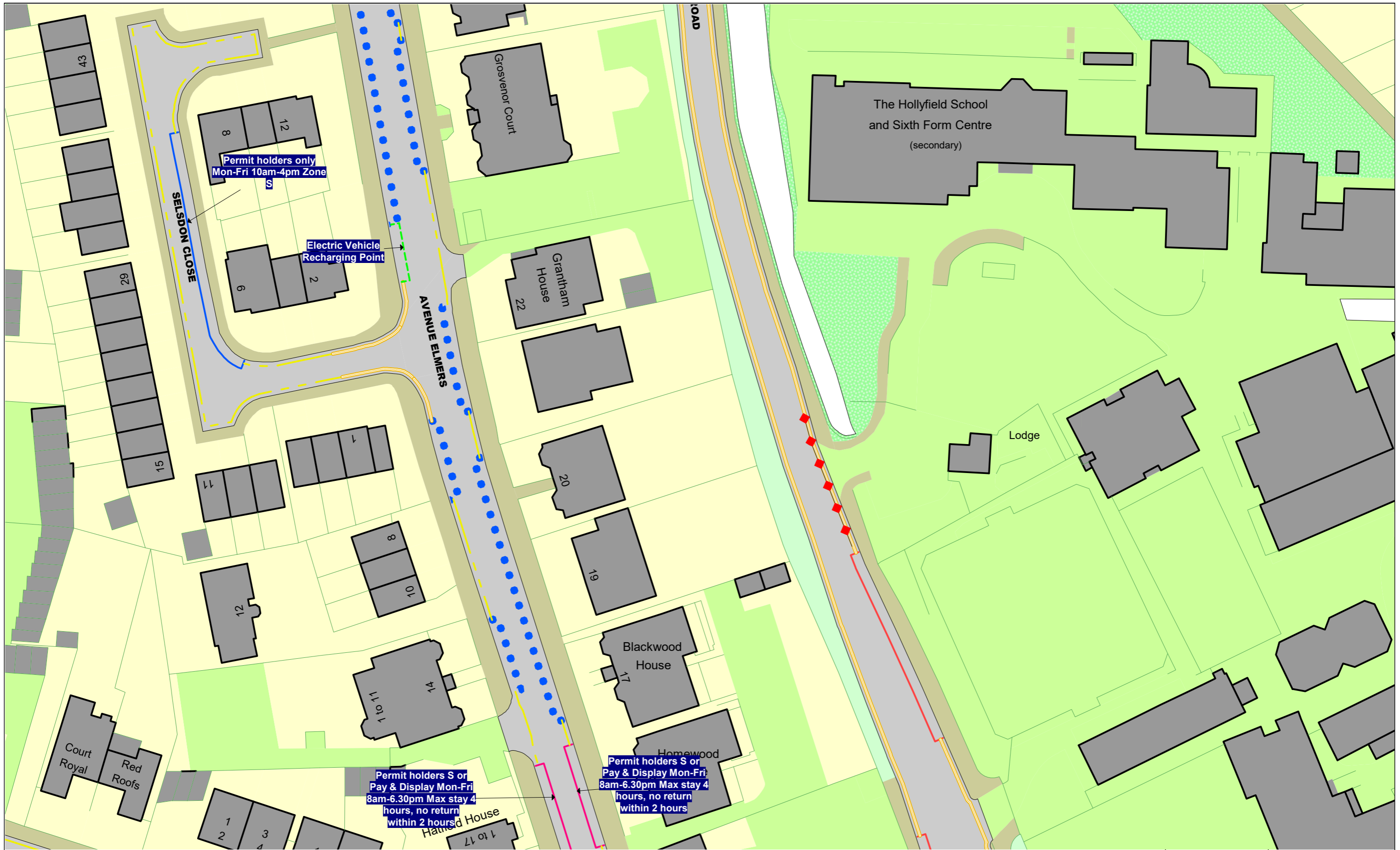
	AQ14	
AR13		AR15
	AS14	



This map is reproduced from Ordnance Survey material with the permission of Ordnance Survey on behalf of the Controller of Her Majesty's Stationery Office © Crown Copyright. Unauthorised reproduction infringes Crown copyright and may lead to prosecution or civil proceedings.
Royal Borough of Kingston Upon Thames
Licence No: 0100019285 2021

EFFECTIVE DATE: 05/07/2021

SCALE:	1 : 625 at A3
REVISION:	2
SHEET:	Tile Ref: AR14



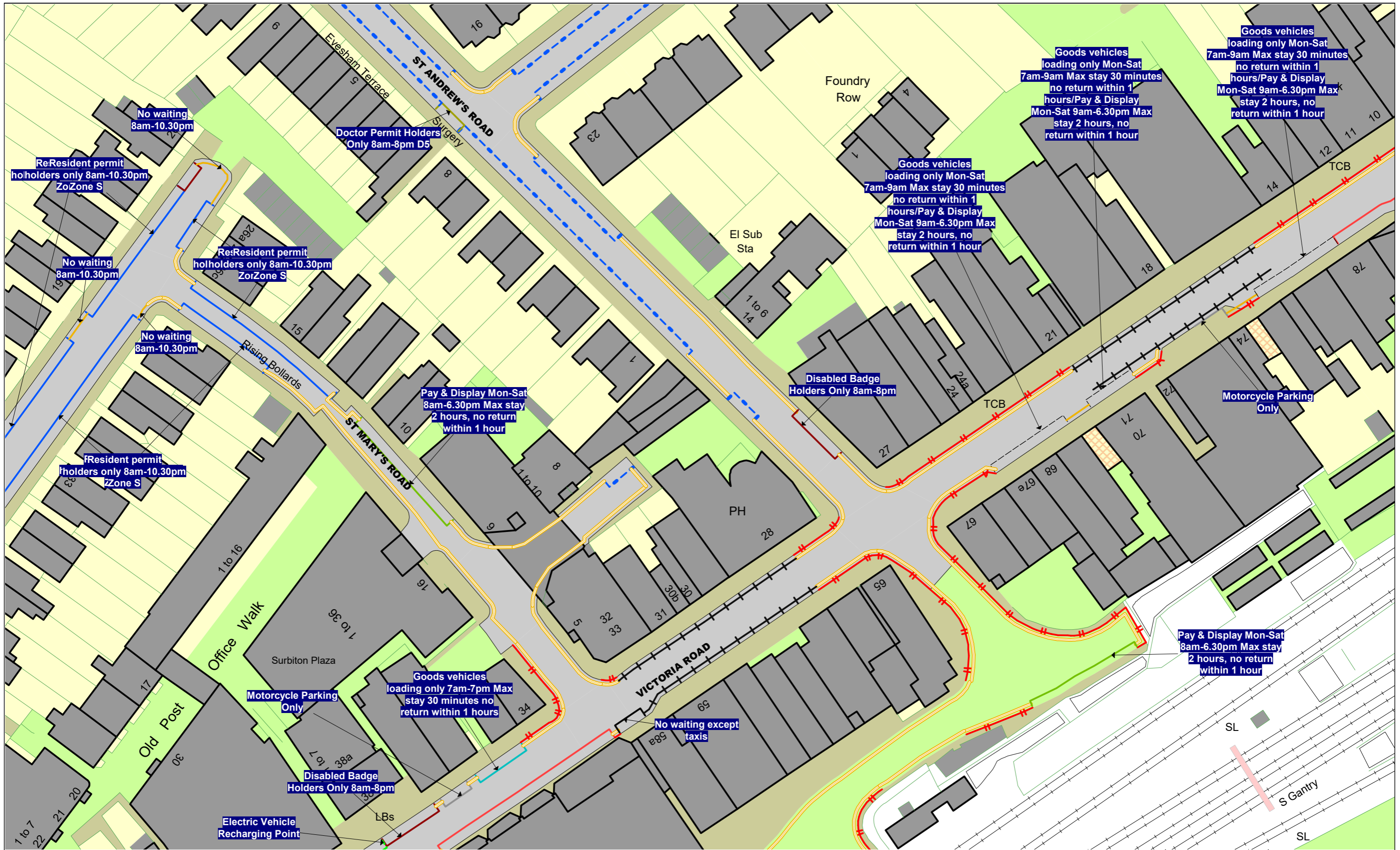
The Kingston upon Thames (Free Parking Places, Loading Places and Waiting, Loading and Stopping Restrictions) (No. 2) Consolidation Order 2018
The Kingston upon Thames (Charged-For Parking Places) (No. 2) Consolidation Order 2018
STATUS: CONFIRMED

	AR14	
AS13		AS15
	AT14	

N
 This map is reproduced from Ordnance Survey material with the permission of Ordnance Survey on behalf of the Controller of Her Majesty's Stationery Office © Crown Copyright. Unauthorised reproduction infringes Crown copyright and may lead to prosecution or civil proceedings.
 Royal Borough of Kingston Upon Thames
 Licence No: 0100019285 2021

EFFECTIVE DATE: 05/07/2021

SCALE:	1 : 625	at A3
REVISION:	2	
SHEET:	Tile Ref: AS14	



The Kingston upon Thames (Free Parking Places, Loading Places and Waiting, Loading and Stopping Restrictions) (No. 2) Consolidation Order 2018
The Kingston upon Thames (Charged-For Parking Places) (No. 2) Consolidation Order 2018
STATUS: CONFIRMED

	AU12	
AV11		AV13
	AW12	

N
 This map is reproduced from Ordnance Survey material with the permission of Ordnance Survey on behalf of the Controller of Her Majesty's Stationery Office © Crown Copyright. Unauthorised reproduction infringes Crown copyright and may lead to prosecution or civil proceedings.
 Royal Borough of Kingston Upon Thames
 Licence No: 0100019285 2021
EFFECTIVE DATE: 05/07/2021

SCALE:	1 : 625	at A3
REVISION:	3	
SHEET:	Tile Ref: AV12	



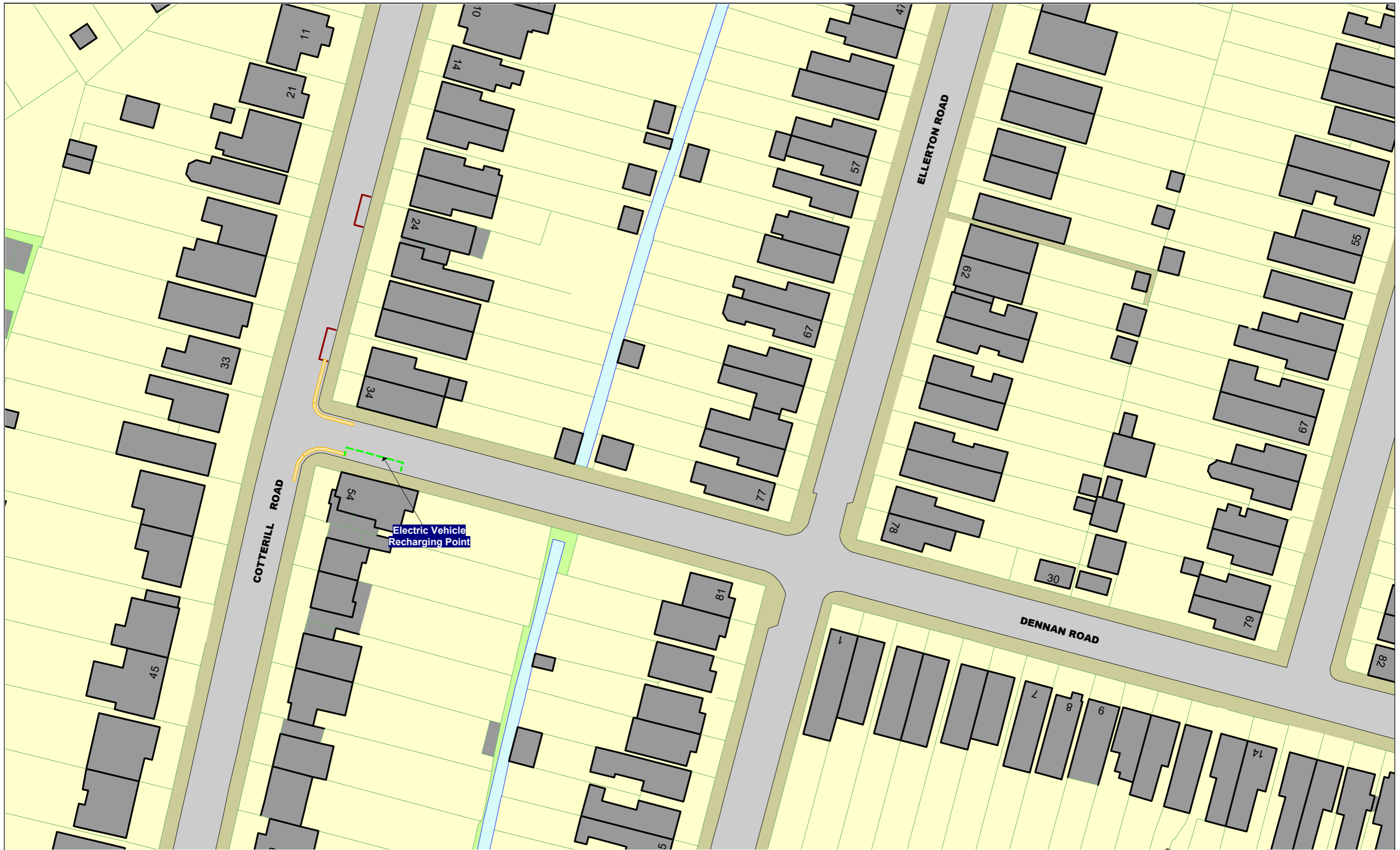
The Kingston upon Thames (Free Parking Places, Loading Places and Waiting, Loading and Stopping Restrictions) (No. 2) Consolidation Order 2018
The Kingston upon Thames (Charged-For Parking Places) (No. 2) Consolidation Order 2018
STATUS: CONFIRMED

	AV12	
AW11		AW13
	AX12	

N
 This map is reproduced from Ordnance Survey material with the permission of Ordnance Survey on behalf of the Controller of Her Majesty's Stationery Office © Crown Copyright. Unauthorised reproduction infringes Crown copyright and may lead to prosecution or civil proceedings.
 Royal Borough of Kingston Upon Thames
 Licence No: 0100019285 2021

EFFECTIVE DATE: 05/07/2021

SCALE:	1 : 625 at A3
REVISION:	3
SHEET:	Tile Ref: AW12



The Kingston upon Thames (Free Parking Places, Loading Places and Waiting, Loading and Stopping Restrictions) (No. 2) Consolidation Order 2018
The Kingston upon Thames (Charged-For Parking Places) (No. 2) Consolidation Order 2018
STATUS: CONFIRMED

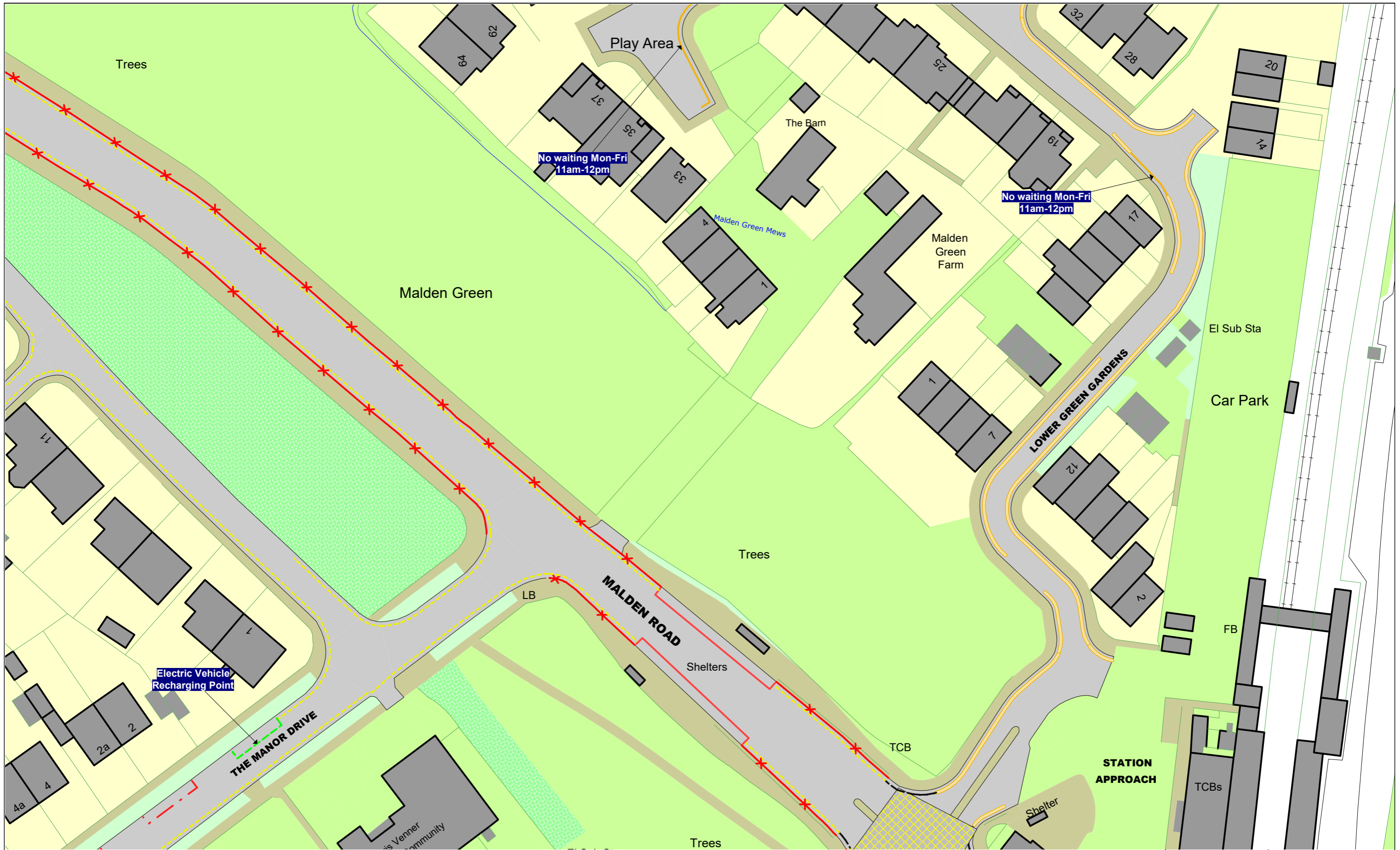
	BB15	
BC14		BC16
	BD15	



This map is reproduced from Ordnance Survey material with the permission of Ordnance Survey on behalf of the Controller of Her Majesty's Stationery Office © Crown Copyright. Unauthorised reproduction infringes Crown copyright and may lead to prosecution or civil proceedings.
 Royal Borough of Kingston Upon Thames
 Licence No: 0100019285 2021

EFFECTIVE DATE: 05/07/2021

SCALE:	1 : 625	at A3
REVISION:	1	
SHEET:	Tile Ref: BC15	



The Kingston upon Thames (Free Parking Places, Loading Places and Waiting, Loading and Stopping Restrictions) (No. 2) Consolidation Order 2018
The Kingston upon Thames (Charged-For Parking Places) (No. 2) Consolidation Order 2018
STATUS: CONFIRMED

	BB29	
BC28		BC30
	BD29	

N
 This map is reproduced from Ordnance Survey material with the permission of Ordnance Survey on behalf of the Controller of Her Majesty's Stationery Office © Crown Copyright. Unauthorised reproduction infringes Crown copyright and may lead to prosecution or civil proceedings.
 Royal Borough of Kingston Upon Thames
 Licence No: 0100019285 2021
EFFECTIVE DATE: 05/07/2021

SCALE:	1 : 625	at A3
REVISION:	3	
SHEET:	Tile Ref: BC29	



The Kingston upon Thames (Free Parking Places, Loading Places and Waiting, Loading and Stopping Restrictions) (No. 2) Consolidation Order 2018
The Kingston upon Thames (Charged-For Parking Places) (No. 2) Consolidation Order 2018
STATUS: CONFIRMED

	BM12	
BN11		BN13
	BO12	



This map is reproduced from Ordnance Survey material with the permission of Ordnance Survey on behalf of the Controller of Her Majesty's Stationery Office © Crown Copyright. Unauthorised reproduction infringes Crown copyright and may lead to prosecution or civil proceedings.
 Royal Borough of Kingston Upon Thames
 Licence No: 0100019285 2021

EFFECTIVE DATE: 05/07/2021

SCALE:	1 : 625	at A3
REVISION:	1	
SHEET:	Tile Ref: BN12	



The Kingston upon Thames (Free Parking Places, Loading Places and Waiting, Loading and Stopping Restrictions) (No. 2) Consolidation Order 2018
The Kingston upon Thames (Charged-For Parking Places) (No. 2) Consolidation Order 2018
STATUS: CONFIRMED

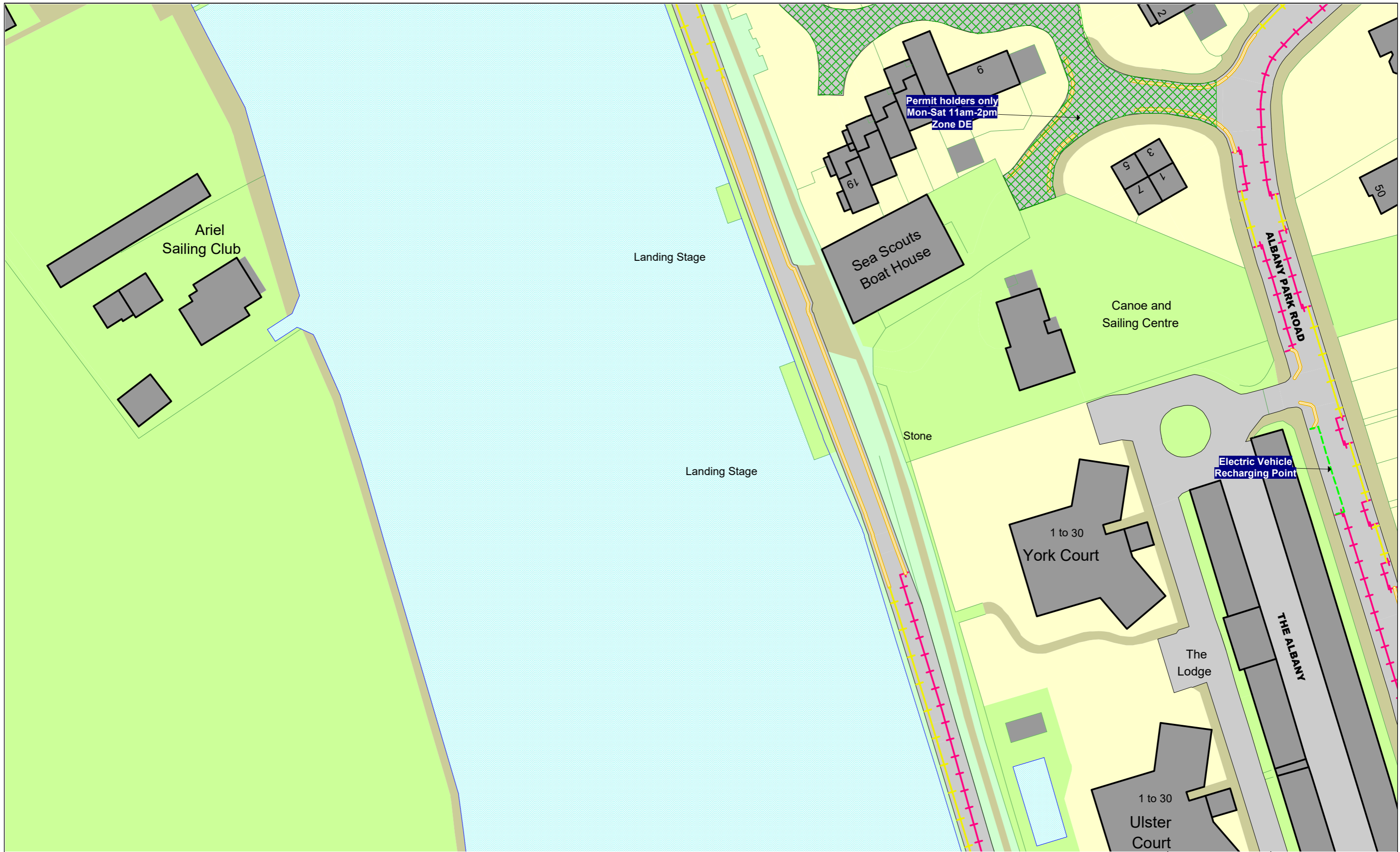
	BM13	
BN12		BN14
	BO13	



This map is reproduced from Ordnance Survey material with the permission of Ordnance Survey on behalf of the Controller of Her Majesty's Stationery Office © Crown Copyright. Unauthorised reproduction infringes Crown copyright and may lead to prosecution or civil proceedings.
 Royal Borough of Kingston Upon Thames
 Licence No: 0100019285 2021

EFFECTIVE DATE: 05/07/2021

SCALE:	1 : 625	at A3
REVISION:	1	
SHEET:	Tile Ref: BN13	



The Kingston upon Thames (Free Parking Places, Loading Places and Waiting, Loading and Stopping Restrictions) (No. 2) Consolidation Order 2018
The Kingston upon Thames (Charged-For Parking Places) (No. 2) Consolidation Order 2018
STATUS: CONFIRMED

	Y12	
Z11		Z13
	AA12	



This map is reproduced from Ordnance Survey material with the permission of Ordnance Survey on behalf of the Controller of Her Majesty's Stationery Office © Crown Copyright. Unauthorised reproduction infringes Crown copyright and may lead to prosecution or civil proceedings.
 Royal Borough of Kingston Upon Thames
 Licence No: 0100019285 2021

EFFECTIVE DATE: 05/07/2021

SCALE: 1 : 625 at A3

REVISION: 1

SHEET: Tile Ref: Z12



Permit holders only
Mon-Sat 11am-2pm zone
DF



The Kingston upon Thames (Free Parking Places, Loading Places and Waiting, Loading and Stopping Restrictions) (No. 2) Consolidation Order 2018
The Kingston upon Thames (Charged-For Parking Places) (No. 2) Consolidation Order 2018
STATUS: CONFIRMED

	Y13	
Z12		Z14
	AA13	

N
 This map is reproduced from Ordnance Survey material with the permission of Ordnance Survey on behalf of the Controller of Her Majesty's Stationery Office © Crown Copyright. Unauthorised reproduction infringes Crown copyright and may lead to prosecution or civil proceedings.
 Royal Borough of Kingston Upon Thames
 Licence No: 0100019285 2021
EFFECTIVE DATE: 05/07/2021

SCALE:	1 : 625	at A3
REVISION:	2	
SHEET:	Tile Ref: Z13	