

ROYAL BOROUGH OF KINGSTON UPON THAMES

MapKing0095 – Disabled Bays Borough Wide

The Kingston upon Thames (Parking, Waiting, Loading and Stopping Restrictions)
(Amendment No. *) Order 202*

DOCUMENTS FOR INSPECTION

1. A copy of the notice to appear in the Surrey Comet and the London Gazette on 12 September 2024
2. The Council's statement of reasons for proposing to make the Order.
3. The Draft Order including map schedules.

ROYAL BOROUGH OF KINGSTON UPON THAMES

MapKing0095 Disabled Bays – Borough Wide

The Kingston upon Thames (Parking, Waiting, Loading and Stopping Restrictions)
(Amendment No. *) Order 202*

STATEMENT OF REASONS

DISABLED BAYS

'The bays shall provide a parking facility for disabled persons where a high level of parking makes reasonable means of access difficult and revoke the parking bays that are no longer required'

ROYAL BOROUGH OF KINGSTON UPON THAMES

ROAD TRAFFIC REGULATION ACT 1984

1. **NOTICE IS HEREBY GIVEN** that the Council of the Royal Borough of Kingston upon Thames propose to make the following Order The Kingston upon Thames (Parking, Waiting, Loading and Stopping Restrictions) (Amendment No. *) Order 202* under sections 6, 45, 46, 49 and 124 of and Part IV of Schedule 9 to the Road Traffic Regulation Act 1984, as amended
2. The principal objectives of the proposed Order are; (a) to introduce disabled bays to provide parking facility for disabled persons where a high level of parking makes reasonable means of access difficult, and (b) revoke those parking bays that are no longer required;
3. The general effect of the Order would be to:-
 - (a) provide new disabled person's parking places, 6.6 metres in length, in which vehicles displaying a disabled person's badge may park at any time, at the following locations:-
 - (i) outside No. 4 **Albury Road**, Chessington
 - (ii) outside No. 93 **Cambridge Road**, Kingston (in place of the existing uncontrolled footway parking bay)
 - (iii) adjacent Bewl House, 3 **Dickerage Lane**, New Malden
 - (iv) outside Nos 2 to 12 **Green Lane**, Chessington
 - (v) outside 70 and 70a **Park Road**, Kingston (in place of the existing Shared use Bay)
 - (vi) outside Nos 5 to 8 **Rowan Close**, New Malden
 - (vii) outside No. 21 **Staunton Road**, Kingston (in place of the existing Permit Holders Bay)
 - (b) revoke existing disabled person's parking places at the following locations
 - (i) outside No. 46 **Burton Road**, Kingston (reverts to a Permit Holders Bay)
 - (ii) outside No. 88 **Clifton Road**, Kingston (reverts to a Permit Holders Bay)
 - (iii) outside No. 24 **Cotterill Road**, Surbiton
 - (iv) outside No. 168 **Douglas Road**, Surbiton
 - (v) outside No. 46 **George Road**, New Malden (reverts to a Permit Holders Bay)
4. Copies of the proposed Order, of the Council's Statement of Reasons for proposing to make the Order and plans showing the location and the effect of the proposal may be inspected as follows:-
 - (a) online at <https://www.kingston.gov.uk/tmos-open-statutory-consultation>; selecting reference **MapKing0095 – Disabled Bays Borough Wide**
 - (b) The Information and Advice Centre, Guildhall 2, Kingston upon Thames, KT1 1EU between 9am and 5pm Mondays to Fridays inclusive
 - (c) Council libraries; and
 - (d) copies of the made Order and plan can also be obtained by calling 020 8547 5000 (between 9am and 5pm Monday to Friday); or
 - (e) by emailing tmo@kingston.gov.uk (please quote ref **MapKing0095**).

5. If you would like to make comments to the proposed Order you can do so by emailing tmo@kingston.gov.uk Alternatively please send to The Traffic Order Team, Highways and Transport, Kingston and Sutton Shared Service, Guildhall 2, Kingston upon Thames KT1 1EU please quote the following reference **MapKing0095** by **3 October 2024**
6. NOTICE IS ALSO HEREBY GIVEN that the Council of London Borough of Sutton, as part of this proposal, and by the powers conferred under section 15 of the Greater London Council (General Powers) Act 1974 is resolving the following:-
 - (a) removal of existing length of uncontrolled footway parking outside No. 93 **Cambridge Road**, Kingston 3(a) item (ii) above

Dated 12 September 2024
Jayne Dando
Corporate Head of Highways & Transport

Note: Persons responding to the proposed Order should be aware that the Council may be legally obliged to disclose the information provided to third parties.



TRAFFIC MANAGEMENT ORDER

20** No. ****

The Kingston upon Thames (Parking, Waiting, Loading and Stopping Restrictions)
(Amendment No. **) Order 20**

Made: 202*

Coming into force: 202*

The Council of the Royal Borough of Kingston upon Thames, after consulting the Commissioner of Police of the Metropolis, in exercise of the powers conferred by sections 6, 45, 46, 49 and 124 of and Part IV of Schedule 9 to the Road Traffic Regulation Act 1984¹, as amended, and all other powers thereunto enabling, hereby makes the following Order:-

Citation and commencement

1. This Order may be cited as **The Kingston upon Thames (Parking, Waiting, Loading and Stopping Restrictions) (Amendment No. **) Order 20**** and shall come into force on ** ***** 20**.

Interpretation

2. (1) In this Order:-

“Council” means the Council of the Royal Borough of Kingston upon Thames;

“map-based schedule” means the map attached to and to be read in conjunction with this Order, which depicts the parking places designated by this Order, and in conjunction with the map schedule legend, identifies the type of each particular parking place and, if appropriate, certain of its governing provisions:

¹ 1984 c.27

Provided that the Council does not accept responsibility for any inaccuracies contained in the Ordnance Survey data relied upon to create the map based schedule and where a parking place, loading place or length of waiting restrictions is depicted in the map based schedule, that parking place, loading place or length of waiting or loading restrictions will continue to apply irrespective of any subsequent changes that have been made to the underlying Ordnance Survey data; and

“map schedule legend” means the map schedule legend presented with the map based schedule which, when used in conjunction with the map based schedule, the Articles of this Order,

“the Order of 2023” means **The Kingston upon Thames (Parking, Waiting, Loading and Stopping Restrictions) Order 2023**².

- (2) Any reference in this Order to any enactment shall be construed as a reference to that enactment as amended, applied, consolidated, re-enacted by or as having effect by virtue of any subsequent enactment; and
- (3) Unless the context otherwise requires, any expression used in this Order which is also used in the Order of 2023 shall have the same meaning as in that Order.

Designation of parking places and application of the Order of 2023 thereto

3. (1) Each area on a street identified in the map based schedule by way of the map schedule legend as a parking place or a loading place and, where applicable, by way of the map schedule legend, as an area marked out and signed for the use therein of specified classes of vehicles following the conditions specified in the Order of 2023 in relation to that type of parking place, is designated as a parking place.
- (2) Unless otherwise so identified, a parking place shall be bounded on one side of its length by the edge of the carriageway and be an area marked either by a traffic sign or by another method of indicating the extent of a parking place as specified in the Traffic Signs Regulations and General Directions 2016³.
- (3) The provisions of the Order of 2023 (other than Articles 4 and 16) shall apply to an area designated as a parking place or loading place by this Order as if in those provisions any reference to a parking place or a loading place included a reference to an area designated as a parking place or a loading place by this Order.

Waiting restrictions applicable to restricted streets

4. Without prejudice to the validity of anything done or to any liability incurred in respect of any act or omission before the coming into operation of this Order, the Order of 2023 shall have effect as though any waiting restriction identified in a map based schedule and, where applicable, by way of the map schedule legend, and marked out and signed as a waiting restriction shall be construed as through it were a restricted street referred to in the Order of 2023.

Placing of traffic signs, etc

5. The Council shall:

² 2023/11

³ SI 2016/362

- (a) place and maintain traffic signs or other appropriate markings on the surface of the street indicating the limits of each parking place and each loading place designated by this Order; and
- (b) carry out such other work as is reasonably required for the purpose of the satisfactory operation of a parking place or a loading place.

Amendments to the Order of 2023

- 6. Without prejudice to the validity of anything done or to any liability incurred in respect of any act or omission before the coming into force of this Order, the Order of 2023 is hereby varied as identified in the map-based schedule to this Order.

Dated this ***** day of Month 20**

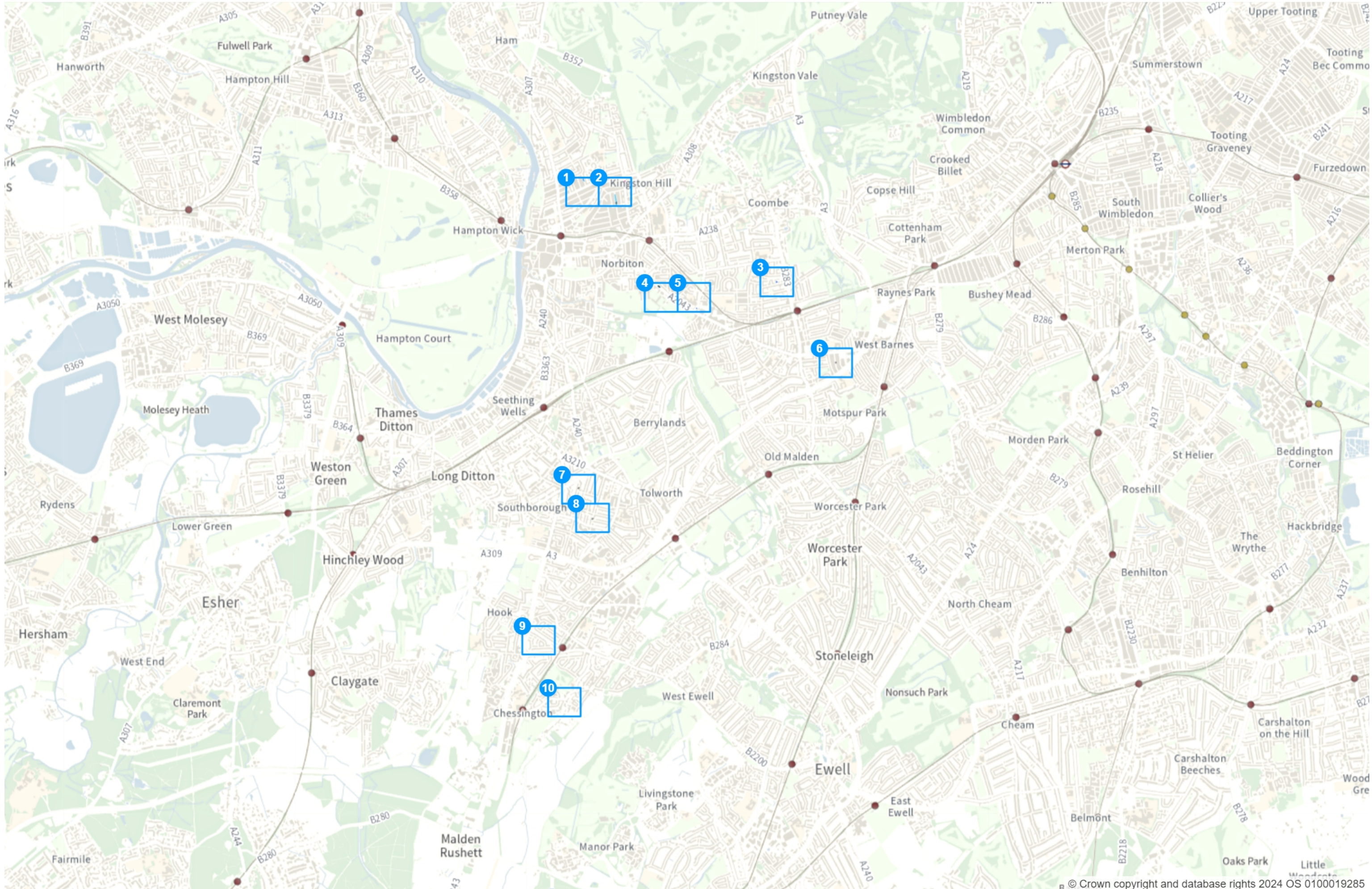
Jayne Dando
Corporate Head of Highways & Transport

EXPLANATORY NOTE

(This note is not part of the Order)

The purpose of the Order is to.

1. The general effect of the Order would be to:-
 - (a) provide new disabled person's parking places, 6.6 metres in length, in which vehicles displaying a disabled person's badge may park at any time, at the following locations:-
 - (i) outside No. 4 **Albury Road**, Chessington
 - (ii) outside No. 93 **Cambridge Road**, Kingston (in place of the existing uncontrolled footway parking bay)
 - (iii) adjacent Bewl House, 3 **Dickerage Lane**, New Malden
 - (iv) outside Nos 2 to 12 **Green Lane**, Chessington
 - (v) outside 70 and 70a **Park Road**, Kingston (in place of the existing Shared use Bay)
 - (vi) outside Nos 5 to 8 **Rowan Close**, New Malden
 - (vii) outside No. 21 **Staunton Road**, Kingston (in place of the existing Permit Holders Bay)
 - (b) revoke existing disabled person's parking places at the following locations
 - (i) outside No. 46 **Burton Road**, Kingston (reverts to a Permit Holders Bay)
 - (ii) outside No. 88 **Clifton Road**, Kingston (reverts to a Permit Holders Bay)
 - (iii) outside No. 24 **Cotterill Road**, Surbiton
 - (iv) outside No. 168 **Douglas Road**, Surbiton
 - (v) outside No. 46 **George Road**, New Malden (reverts to a Permit Holders Bay)



Static Order Guide

Map page indicator

Shows current map number against total and indicates if the legend is split over multiple pages eg. 2a, 2b, 2c

Change type

Indicates whether restrictions have been Added, Modified or Removed

Coloured spots

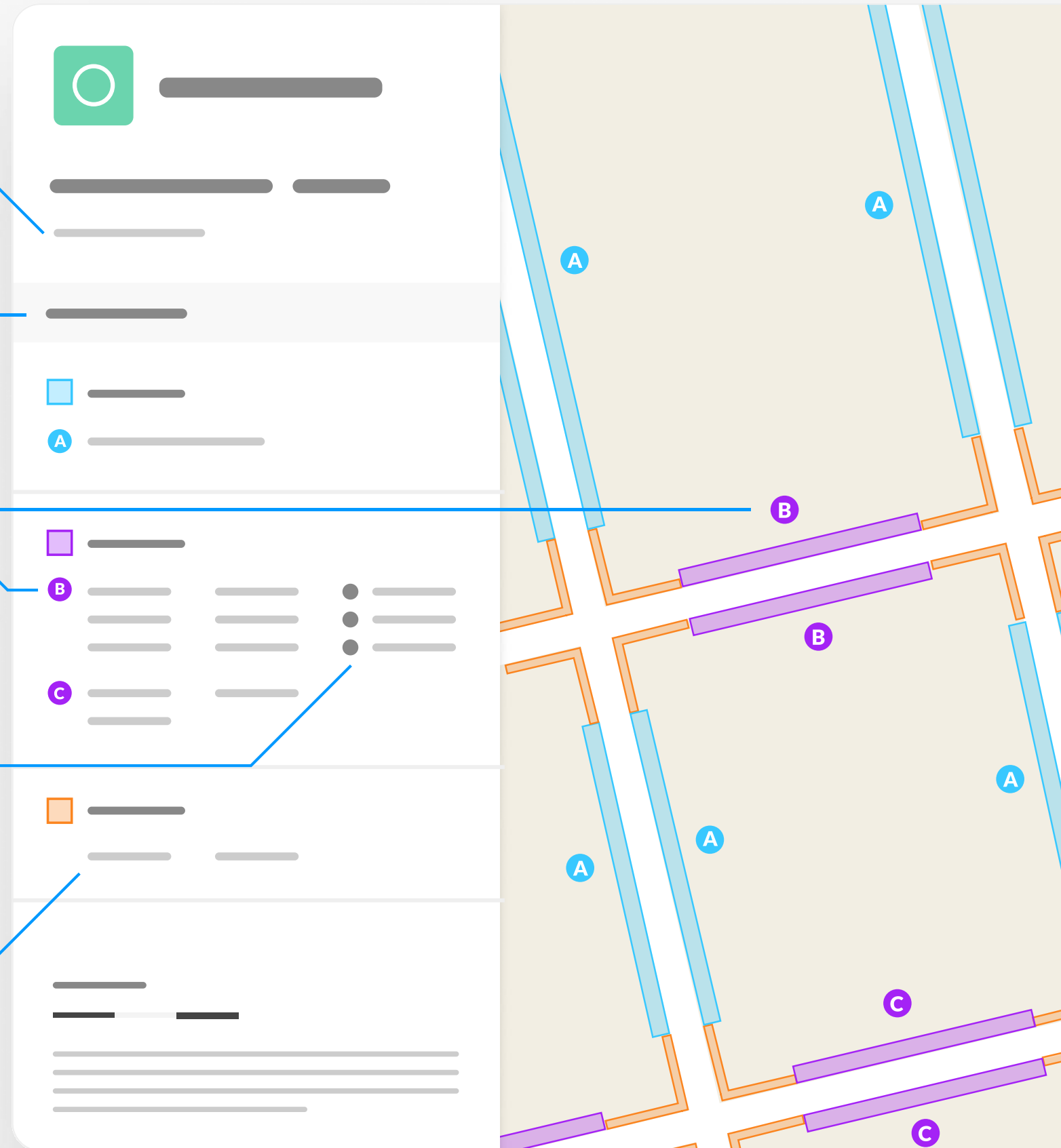
Restrictions with different attributes are marked with a lettered spot

Restriction icons

⊕ Min stay ⊕ Max stay ⊘ No return ⌚ Tariff hours
📅 Up to 🛢 Fuel surcharge Ⓔ Event day ⓘ Emissions pricing

Restriction durations

Where no months or days are specified, restrictions apply all year and all week



MapKing0095 Disabled Bay September 2024

Map 1 of 10

ADDED

Disabled persons' badge holders parking place

At all times

Resident permit holders parking place (B)

Mon-Sat 08:30-18:30

MODIFIED

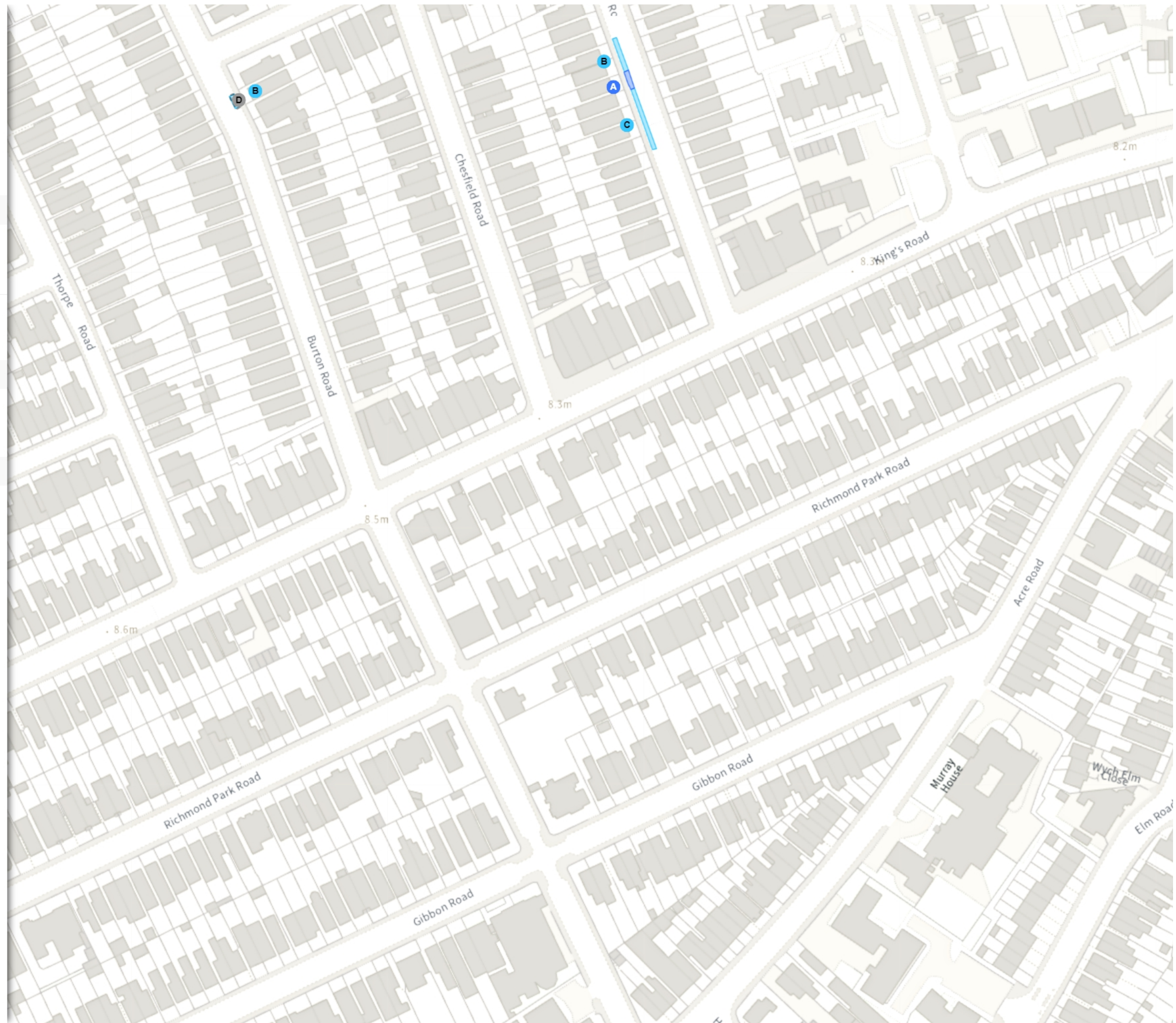
Resident permit holders parking place (B)

Mon-Sat 08:30-18:30

REMOVED

Disabled persons' badge holders parking place

At all times



Scale: 1:1250 0 20 40 60m

NW 518301.723, 170347.103 SE 518745.273, 169977.74

© Crown copyright and database rights 2024 Ordnance Survey. You are not permitted to copy, sub-license, distribute or sell any of this data to third parties in any form. Licence number 0100019285

MapKing0095 Disabled Bay September 2024

Map 2 of 10

ADDED

Disabled persons' badge holders parking place

At all times

MODIFIED

Resident permit holders parking place (B)

Mon-Sat 08:30-18:30

Shared

Paid-for parking place

Mon-Sat 08:30-18:30 4h 2h

Pay And Display, Pay By Phone

£0.90/1h

Resident permit holders parking place (B)

Mon-Sat 08:30-18:30

REMOVED

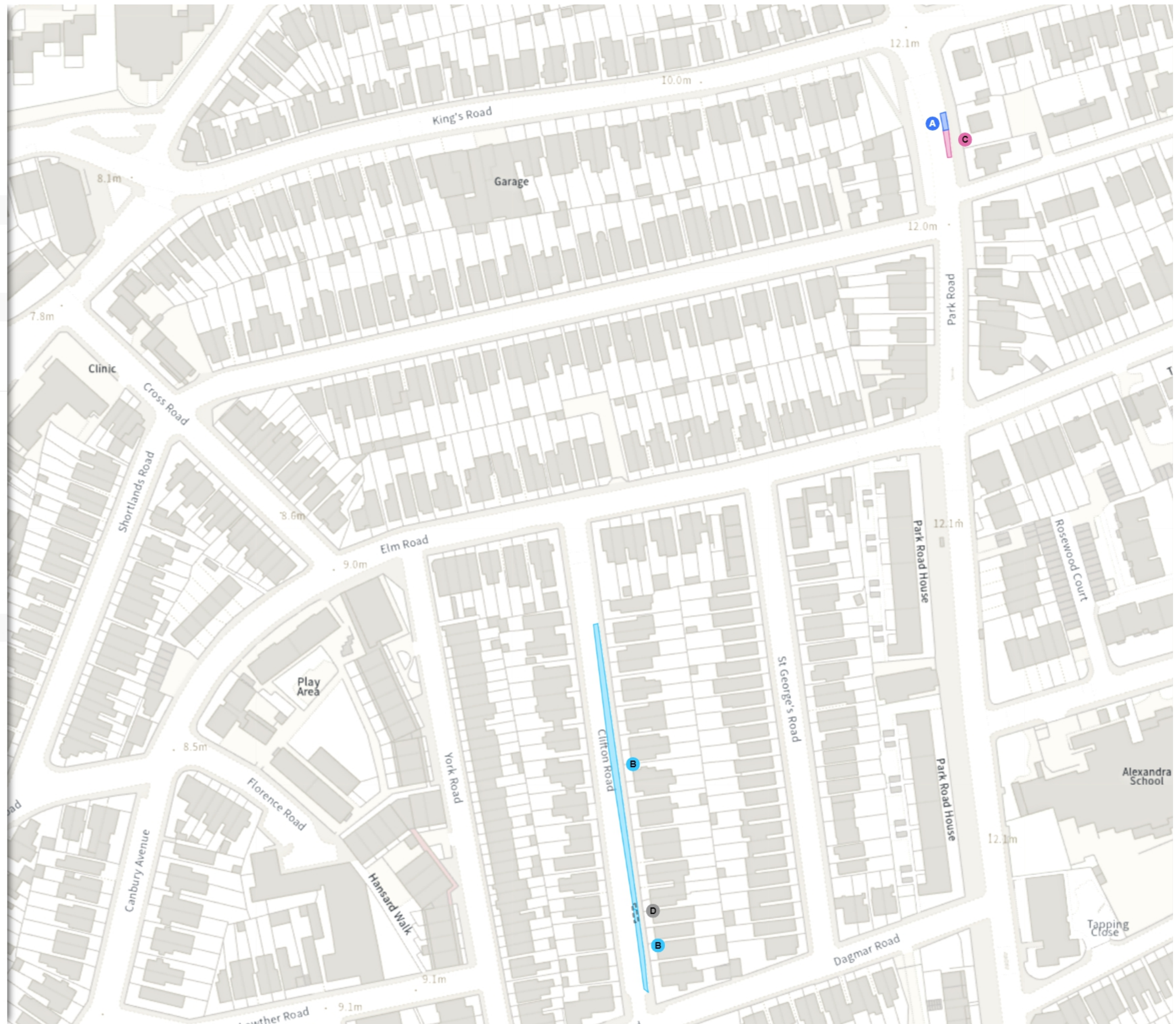
Disabled persons' badge holders parking place

At all times

Scale: 1:1250

NW 518732.709, 170357.119 SE 519176.291, 169987.793

© Crown copyright and database rights 2024 Ordnance Survey.
You are not permitted to copy, sub-license, distribute or sell any of this data to third parties in any form. Licence number 0100019285





MapKing0095 Disabled Bay September 2024

Map 3 of 10

ADDED

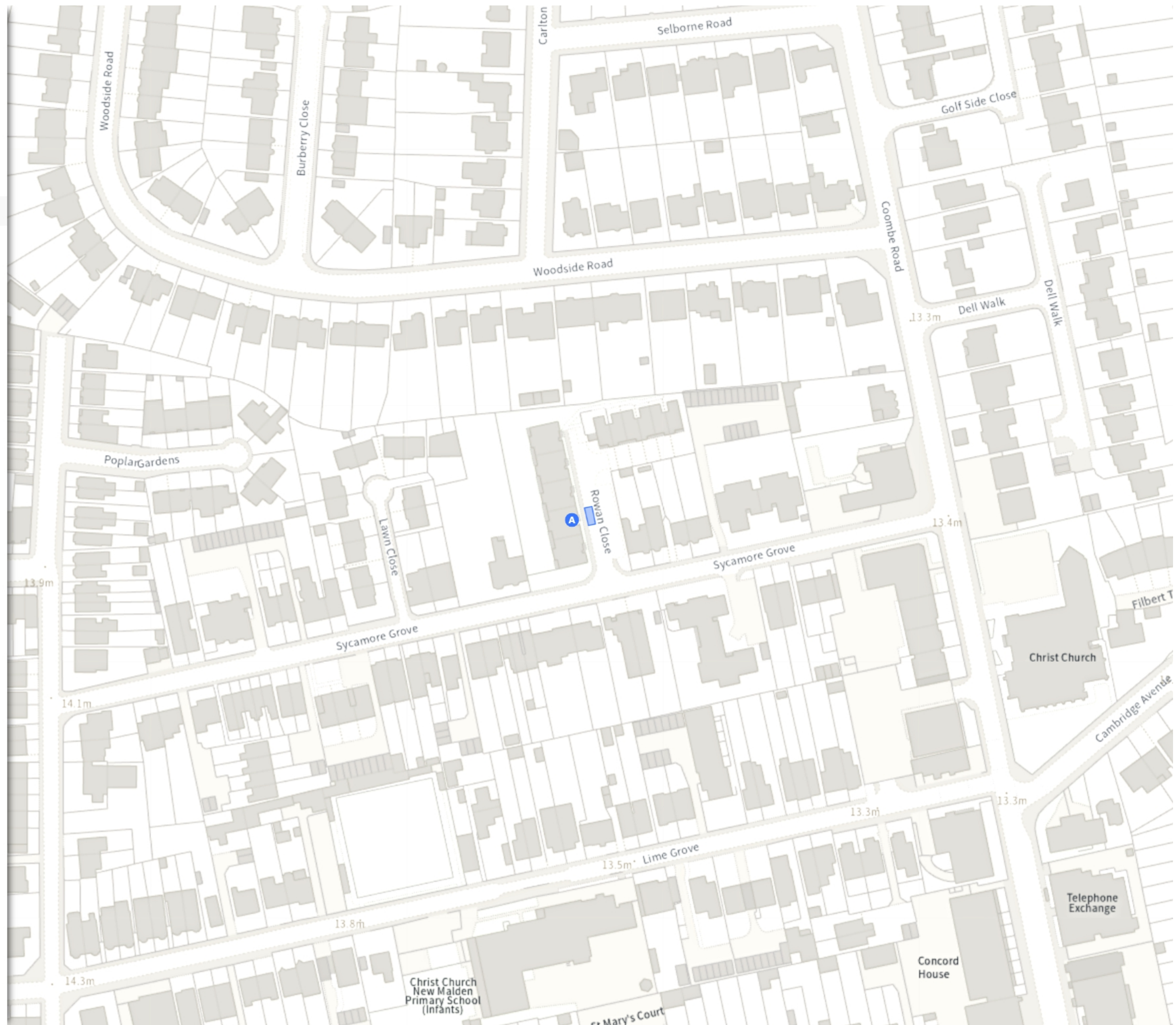
Disabled persons' badge holders parking place

At all times

Scale: 1:1250 0 20 40 60m

NW 520900.896, 169218.309 SE 521344.739, 168849.079

© Crown copyright and database rights 2024 Ordnance Survey. You are not permitted to copy, sub-license, distribute or sell any of this data to third parties in any form. Licence number 0100019285



MapKing0095 Disabled Bay September 2024

Map 4 of 10

ADDED

Disabled persons' badge holders parking place

A At all times

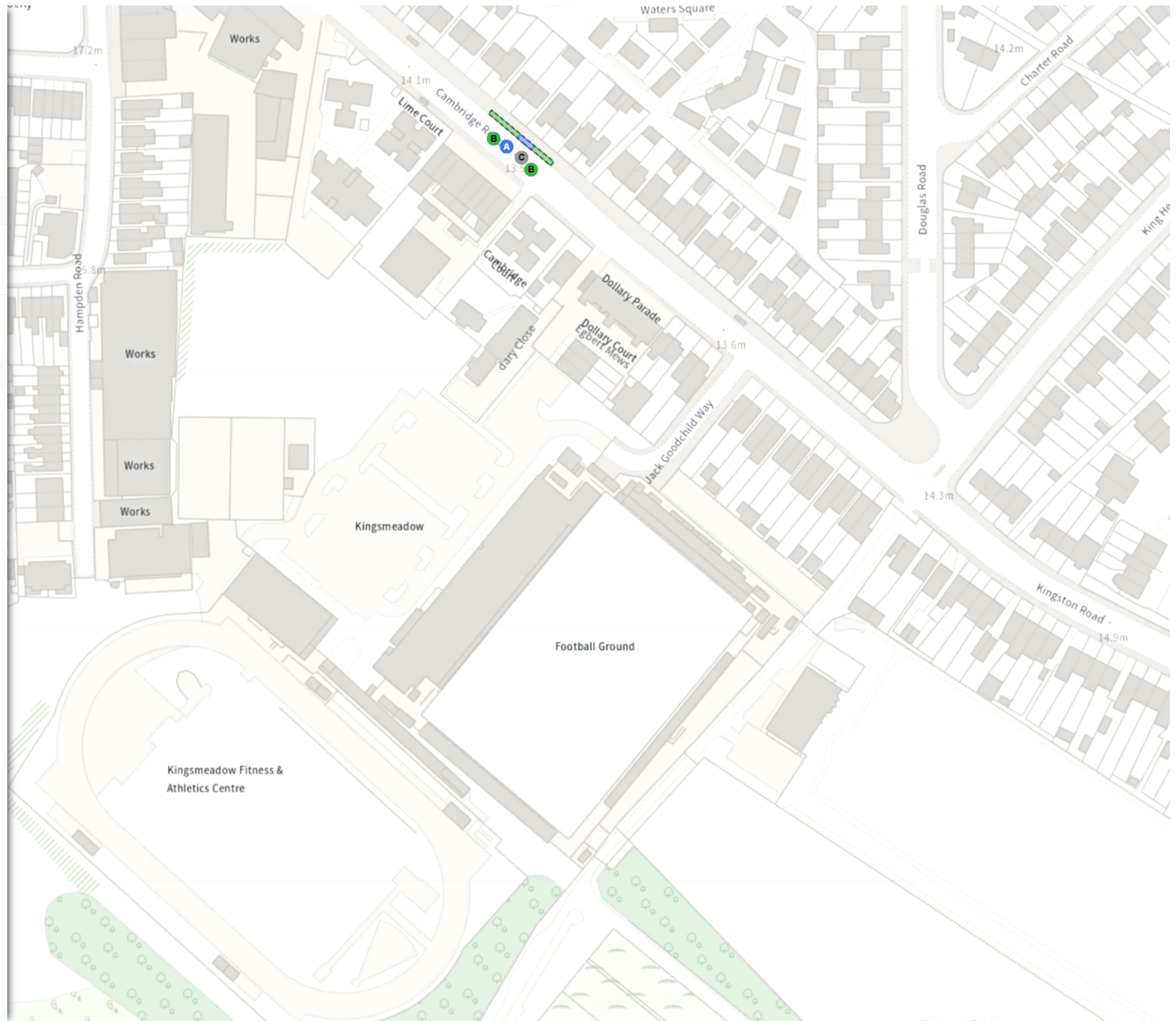
Free parking place

B At all times

REMOVED

Free parking place

C At all times



Scale: 1:1250 0 20 40 60m

NW 519377.549, 168978.969 SE 519821.296, 168609.593

© Crown copyright and database rights 2024 Ordnance Survey.
You are not permitted to copy, sub-license, distribute or sell any of this data to third parties in any form. Licence number 0100019285

MapKing0095 Disabled Bay September 2024

Map 5 of 10

ADDED

Disabled persons' badge holders parking place

At all times

Scale: 1:1250

NW 519808.652, 168989.074 SE 520252.431, 168619.736

© Crown copyright and database rights 2024 Ordnance Survey.
You are not permitted to copy, sub-license, distribute or sell any of this data to third parties in any form. Licence number 0100019285



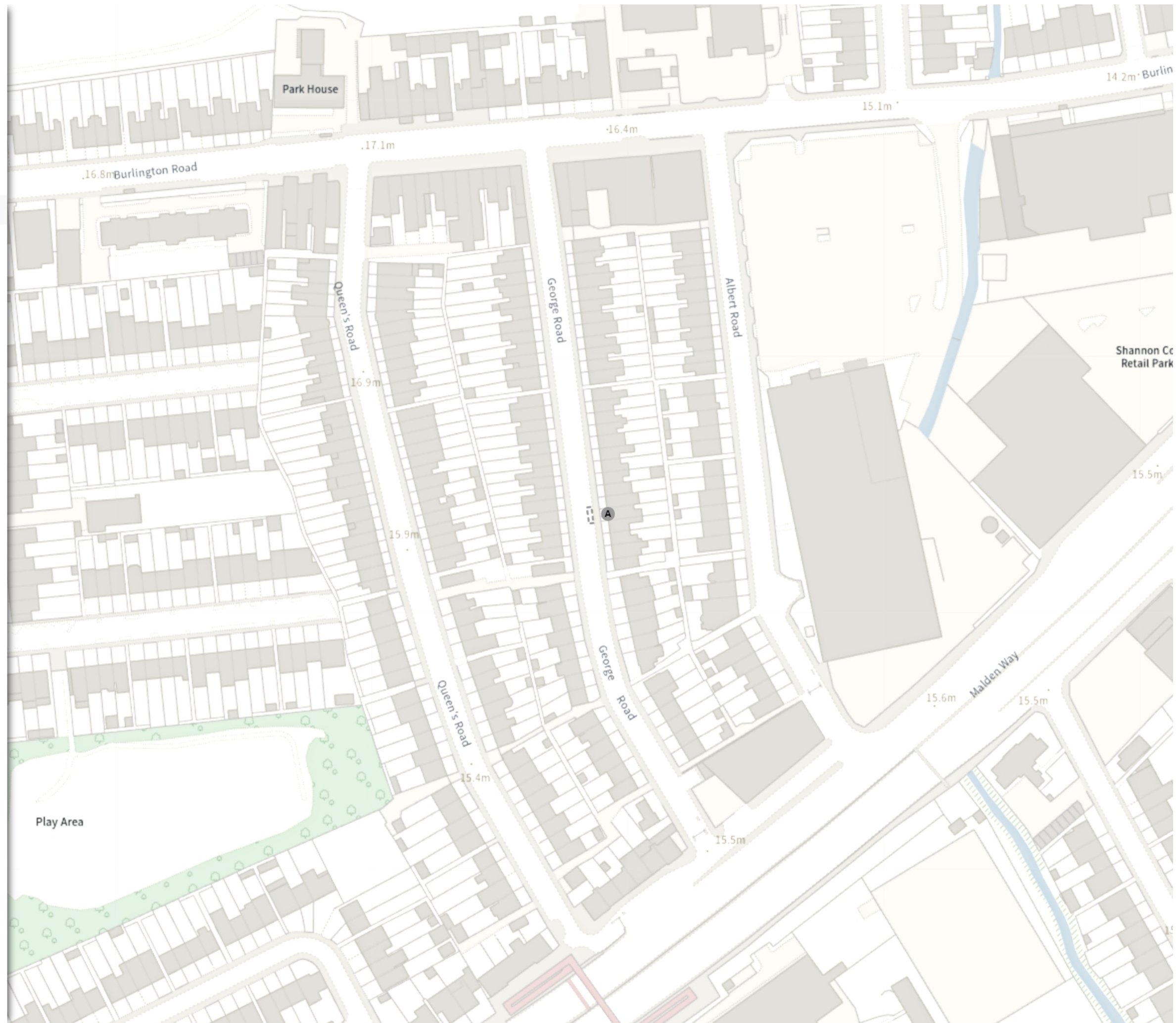
MapKing0095 Disabled Bay September 2024

Map 6 of 10

REMOVED

Disabled persons' badge holders parking place

At all times



Scale: 1:1250 0 20 40 60m

NW 521703.424, 168170.99 SE 522147.415, 167801.75

© Crown copyright and database rights 2024 Ordnance Survey. You are not permitted to copy, sub-license, distribute or sell any of this data to third parties in any form. Licence number 0100019285

MapKing0095 Disabled Bay September 2024

Map 7 of 10

REMOVED

Disabled persons' badge holders parking place

At all times



Scale: 1:1250 0 20 40 60m

NW 518344.178, 166422.914 SE 518788.062, 166053.259

© Crown copyright and database rights 2024 Ordnance Survey. You are not permitted to copy, sub-license, distribute or sell any of this data to third parties in any form. Licence number 0100019285

MapKing0095 Disabled Bay September 2024

Map 8 of 10

REMOVED

Disabled persons' badge holders parking place

At all times

Scale: 1:1250 0 20 40 60m

NW 518537.868, 166050.985 SE 518981.798, 165681.318

© Crown copyright and database rights 2024 Ordnance Survey. You are not permitted to copy, sub-license, distribute or sell any of this data to third parties in any form. Licence number 0100019285



MapKing0095 Disabled Bay September 2024

Map 9 of 10

ADDED

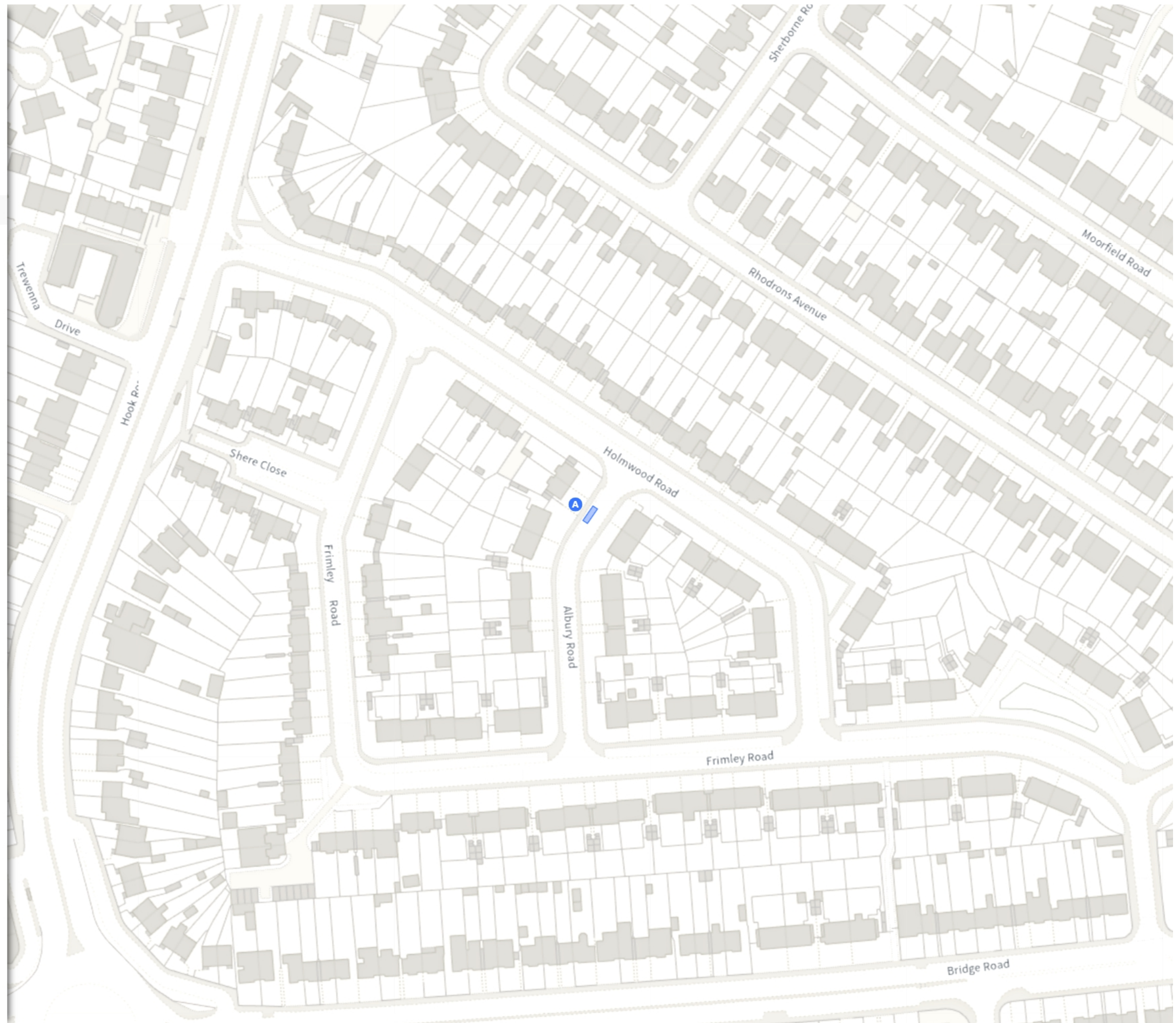
Disabled persons' badge holders parking place

At all times

Scale: 1:1250

NW 517862.96, 164415.38 SE 518306.977, 164045.533

© Crown copyright and database rights 2024 Ordnance Survey.
You are not permitted to copy, sub-license, distribute or sell any of this data to third parties in any form. Licence number 0100019285







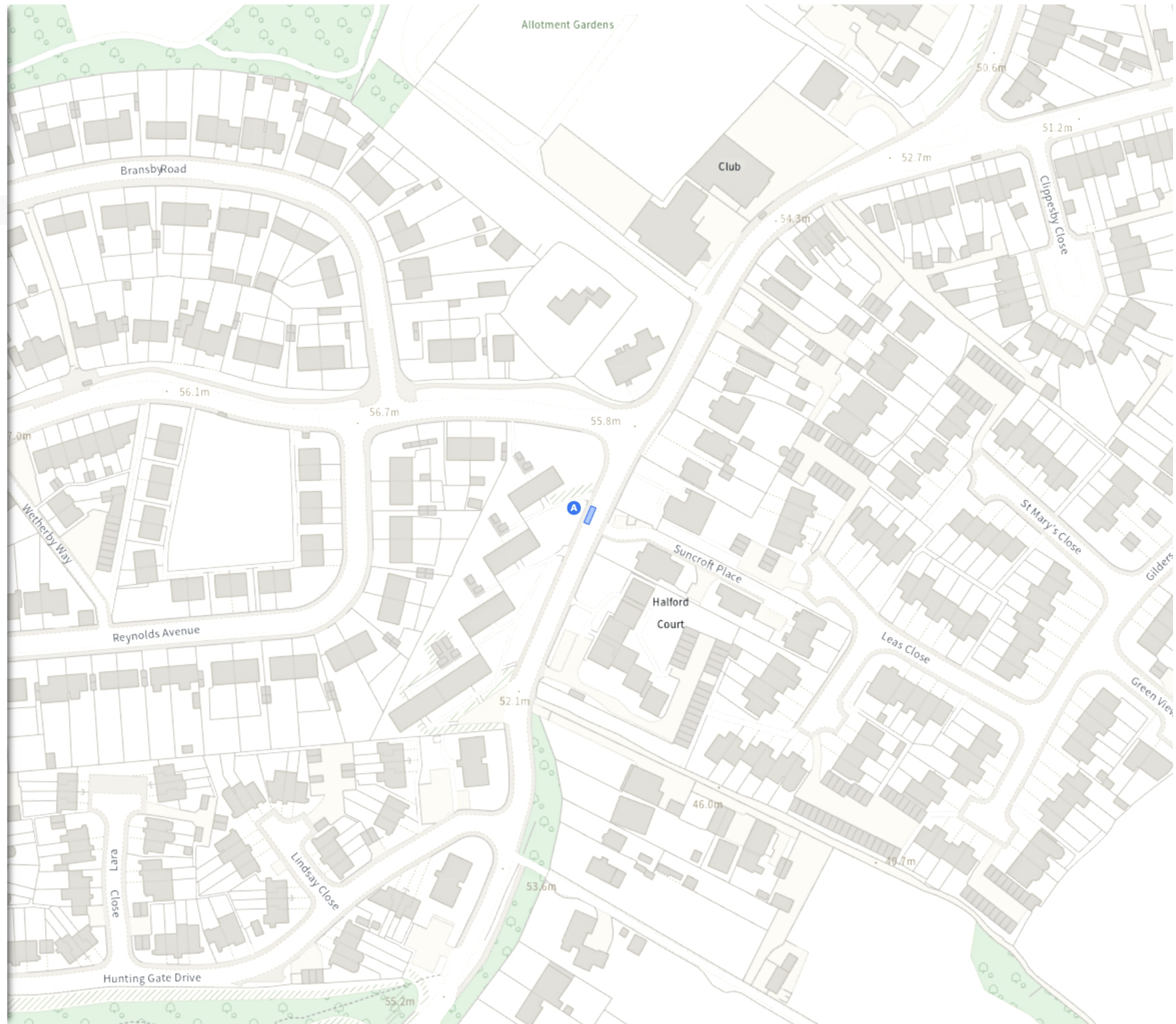
MapKing0095 Disabled Bay September 2024

Map 10 of 10

ADDED

 Disabled persons' badge holders parking place

 At all times



Scale: 1:1250 0 20 40 60m

NW 518220.448, 163610.657 SE 518664.56, 163240.78

© Crown copyright and database rights 2024 Ordnance Survey.
You are not permitted to copy, sub-license, distribute or sell any of this data to third parties in any form. Licence number 0100019285