

MapKing0094 - Cycle Hangars Borough Wide

Map 8 of 15

Added

Bicycle hangar parking place

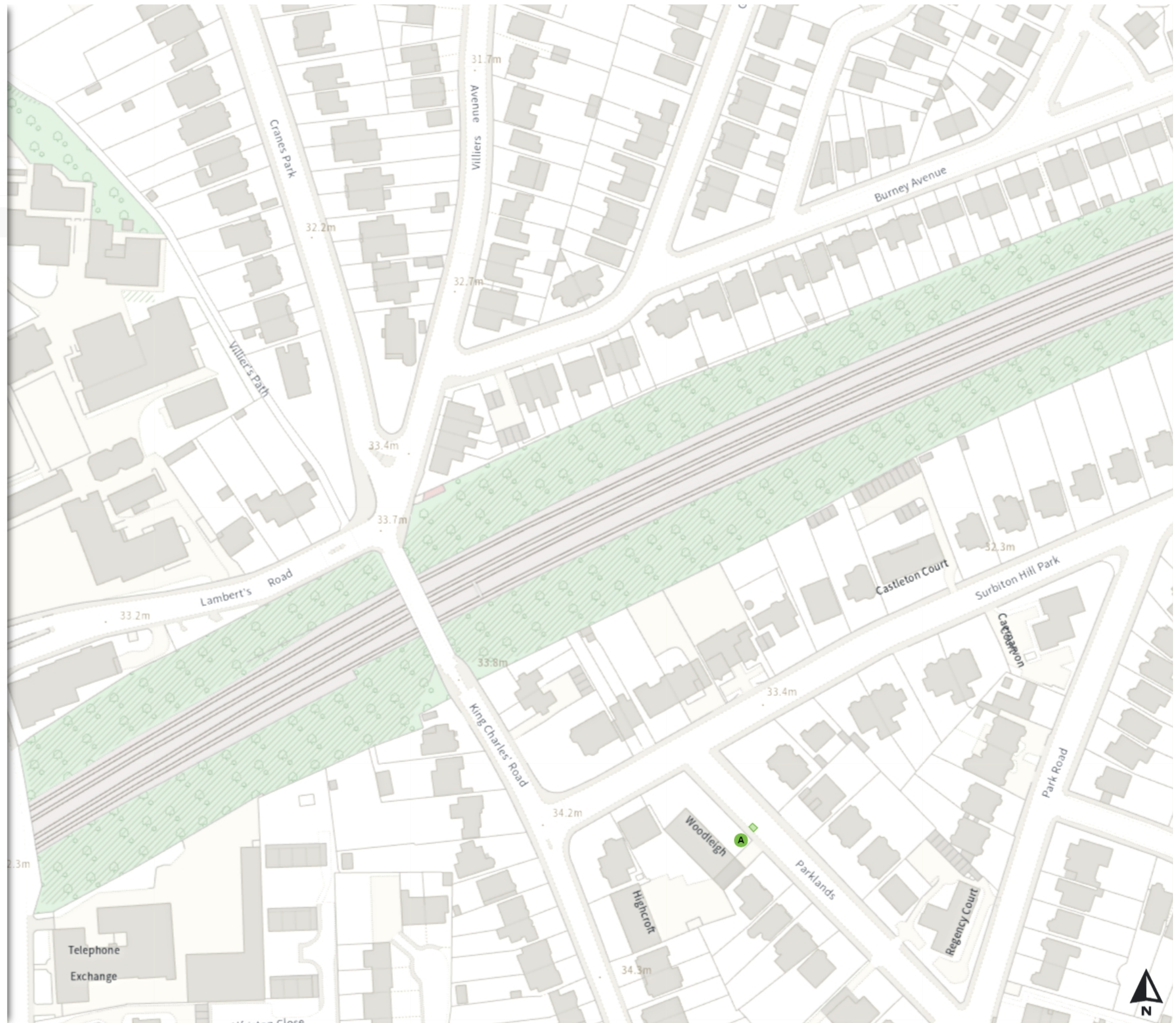
At all times

0 20 40 60m

Scale: 1:1250

North-West: 518446.482, 167864.599
South-East: 518890.253, 167495.061

© Crown copyright and database rights 2024 Ordnance Survey.
You are not permitted to copy, sub-license, distribute or sell any of this data to third parties in any form. Licence number 0100019285



MapKing0094 - Cycle Hangars Borough Wide

Map 9a of 15

Added

Bicycle hangar parking place

At all times

Shared

Paid-for parking place

Mon-Sat 08:00-18:30

Pay And Display, Pay By Phone

Resident permit holders parking place (T)

Mon-Sat 08:00-18:30

Modified

Shared

Paid-for parking place

Mon-Sat 08:00-18:30

Pay And Display, Pay By Phone

Resident permit holders parking place (T)

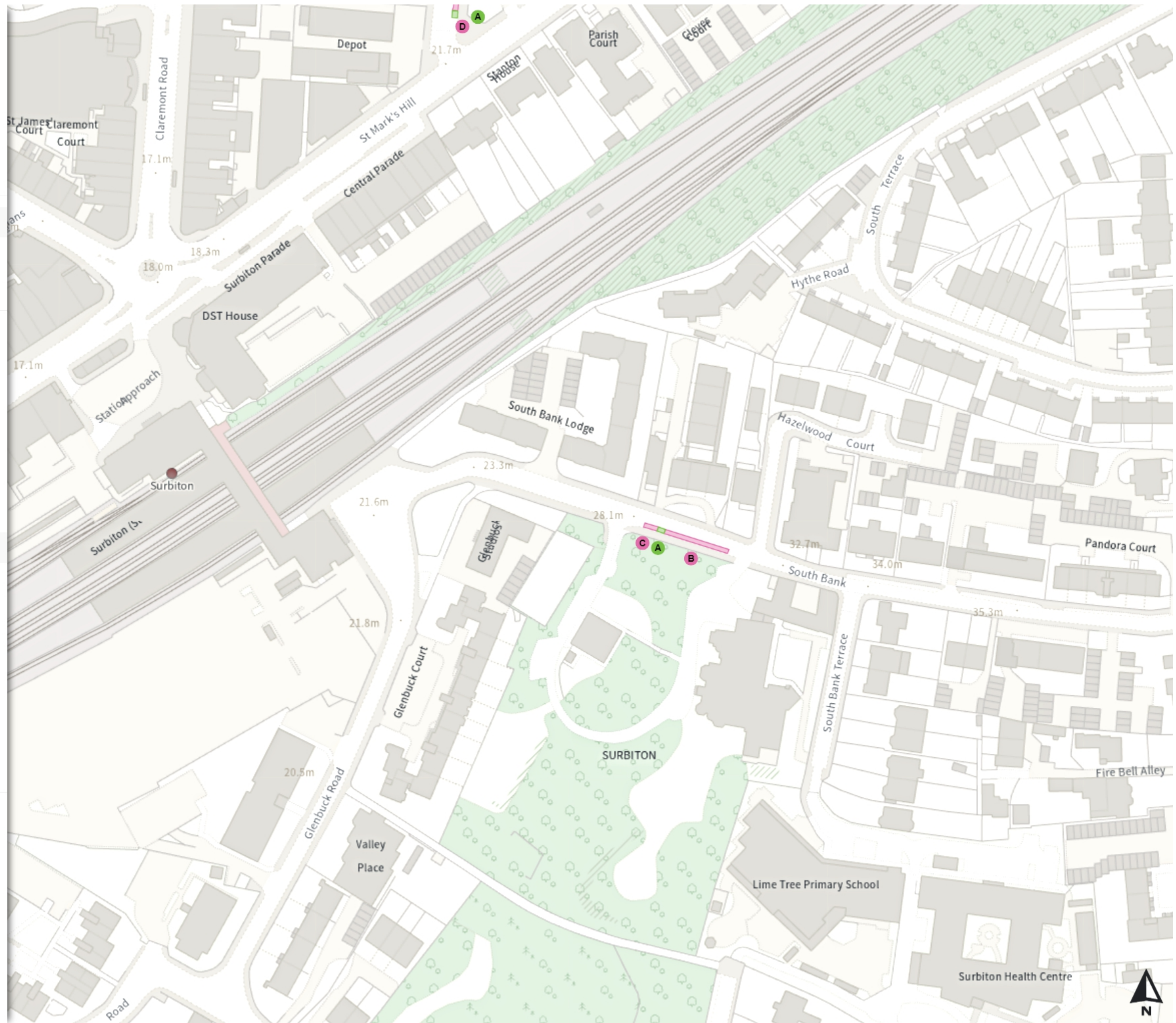
Mon-Sat 08:00-18:30

0 20 40 60m

Scale: 1:1250

North-West: 518012.973, 167478.242
South-East: 518456.743, 167108.638

© Crown copyright and database rights 2024 Ordnance Survey.
You are not permitted to copy, sub-license, distribute or sell any of this data to third parties in any form. Licence number 0100019285



MapKing0094 - Cycle Hangars Borough Wide

Map 9b of 15

Modified

Shared

Paid-for parking place

Mon-Fri 08:00-18:30 4h 2h

Pay And Display, Pay By Phone

£0.60/30m

Resident permit holders parking place (S (Outer area))

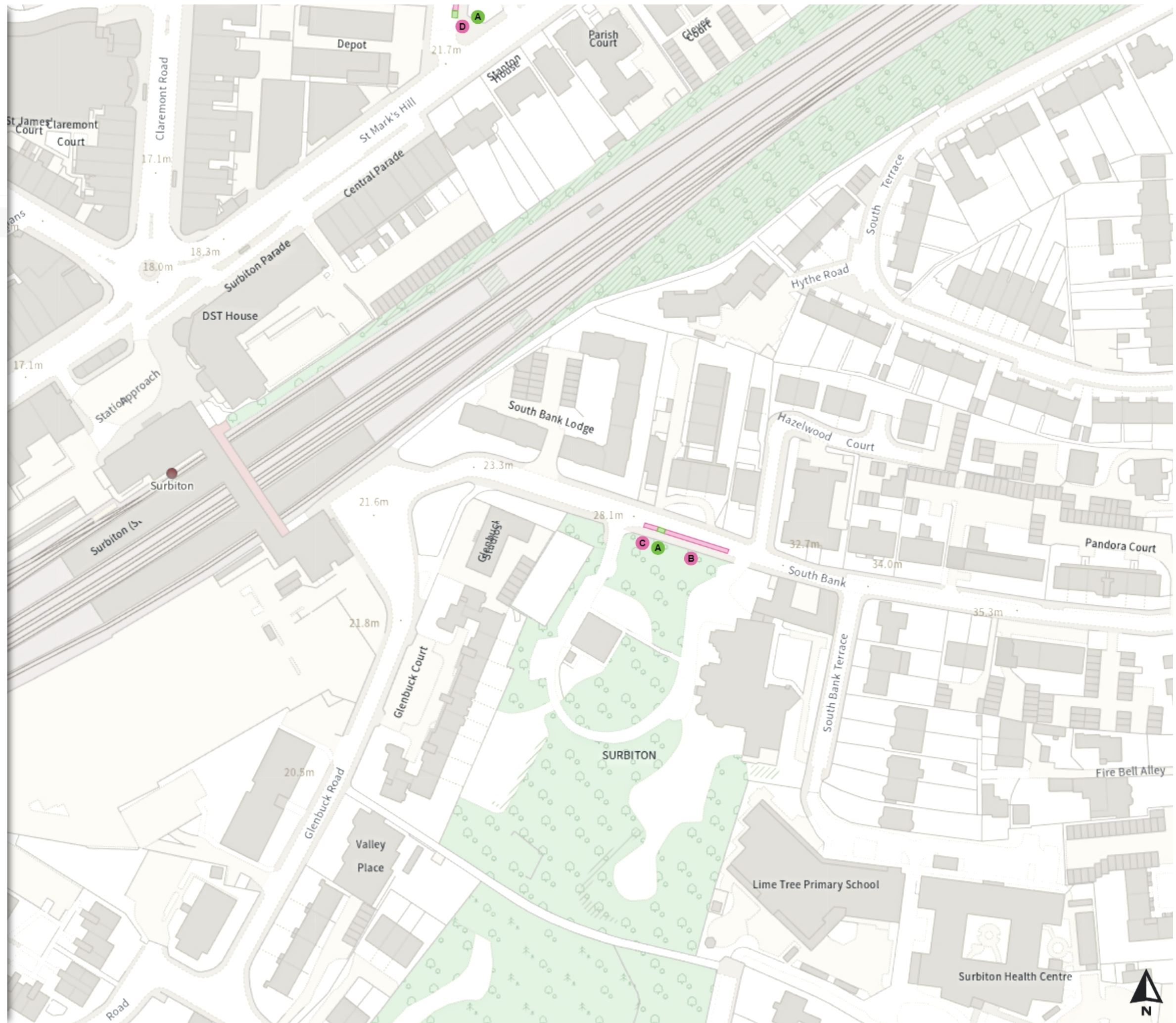
Mon-Fri 08:00-18:30

0 20 40 60m

Scale: 1:1250

North-West: 518012.973, 167478.242
South-East: 518456.743, 167108.638

© Crown copyright and database rights 2024 Ordnance Survey.
You are not permitted to copy, sub-license, distribute or sell any of this data to third parties in any form. Licence number 0100019285



MapKing0094 - Cycle Hangars Borough Wide

Map 10 of 15

Added

Bicycle hangar parking place

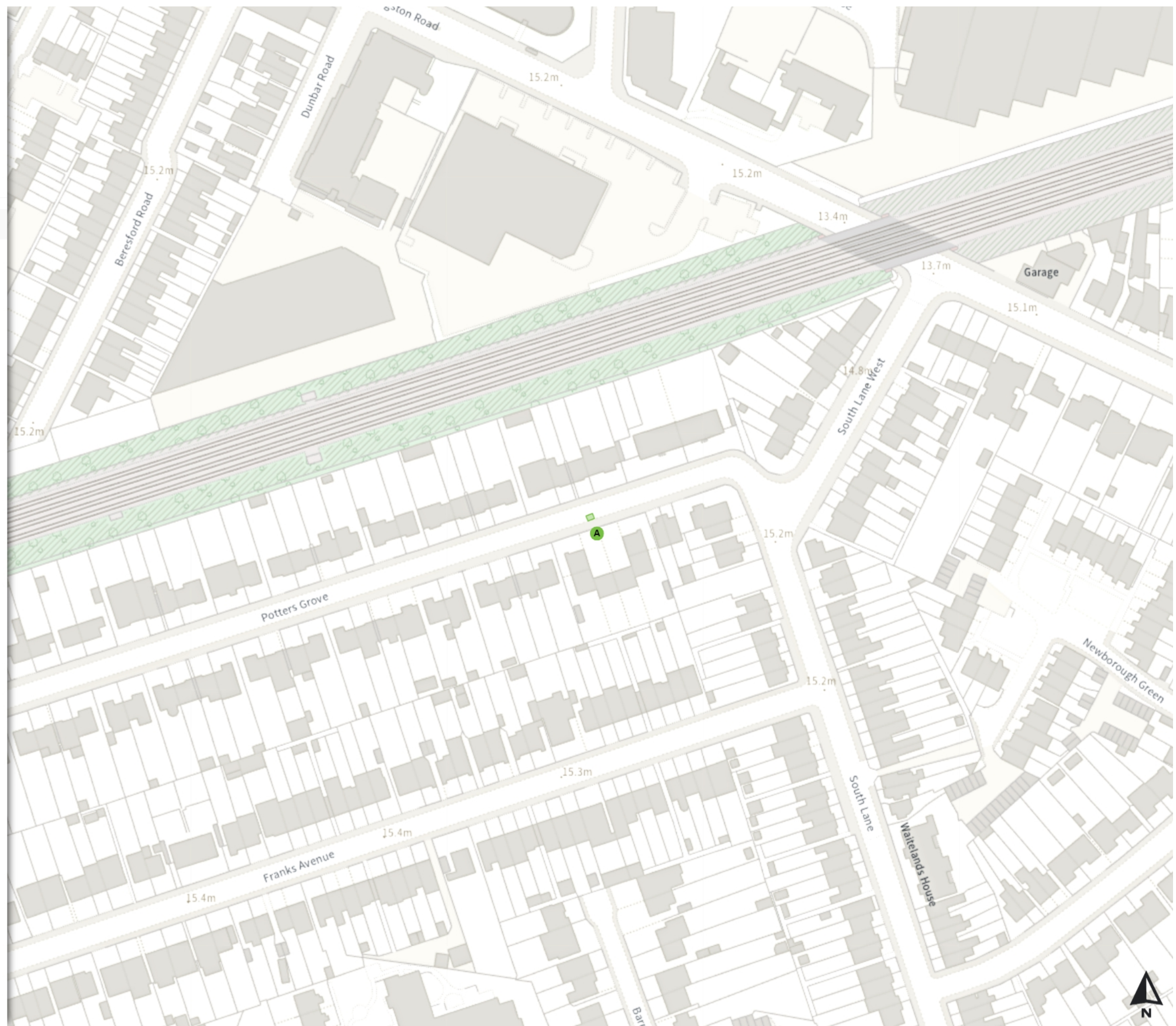
At all times

0 20 40 60m

Scale: 1:1250

North-West: 520235.149, 168450.094
South-East: 520679.005, 168080.751

© Crown copyright and database rights 2024 Ordnance Survey.
You are not permitted to copy, sub-license, distribute or sell any of this data to third parties in any form. Licence number 0100019285



MapKing0094 - Cycle Hangars Borough Wide

Map 11a of 15

Added

Bicycle hangar parking place

At all times

Shared

Paid-for parking place

Mon-Fri 10:00-16:00 6h 2h

Pay And Display, Pay By Phone

£0.90/1h

Resident permit holders parking place (R)

Mon-Fri 10:00-16:00

Modified

Shared

Paid-for parking place

Mon-Fri 10:00-16:00 4h 2h

Pay And Display, Pay By Phone

£0.90/1h

Resident permit holders parking place (R)

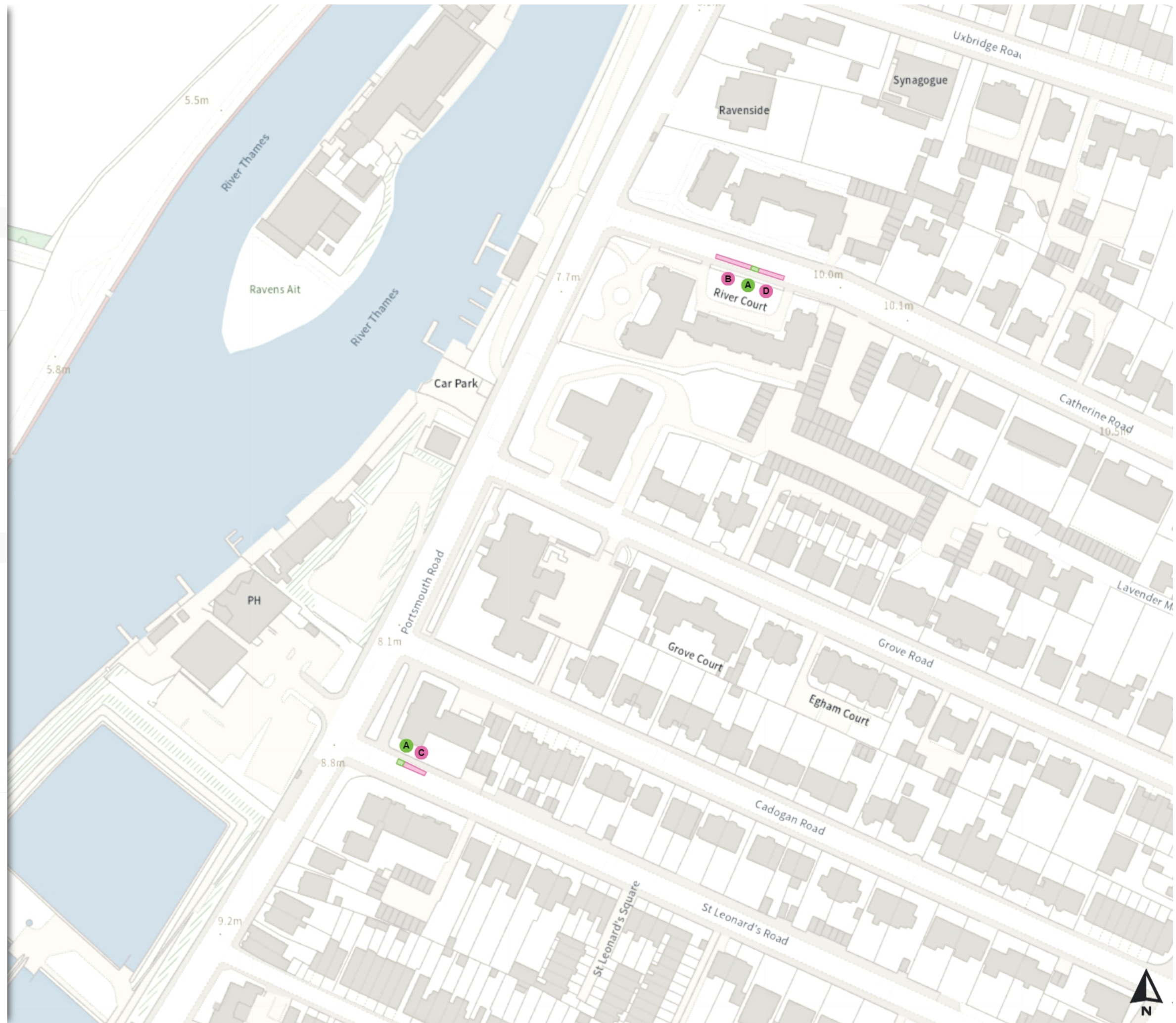
Mon-Fri 10:00-16:00

0 20 40 60m

Scale: 1:1250

North-West: 517450.147, 168027.022
South-East: 517893.829, 167657.412

© Crown copyright and database rights 2024 Ordnance Survey.
You are not permitted to copy, sub-license, distribute or sell any of this data to third parties in any form. Licence number 0100019285



MapKing0094 - Cycle Hangars Borough Wide

Map 11b of 15

Modified

Shared

Paid-for parking place

Mon-Fri 10:00-16:00 6h 2h

Pay And Display, Pay By Phone

£0.90/1h

Resident permit holders parking place (R)

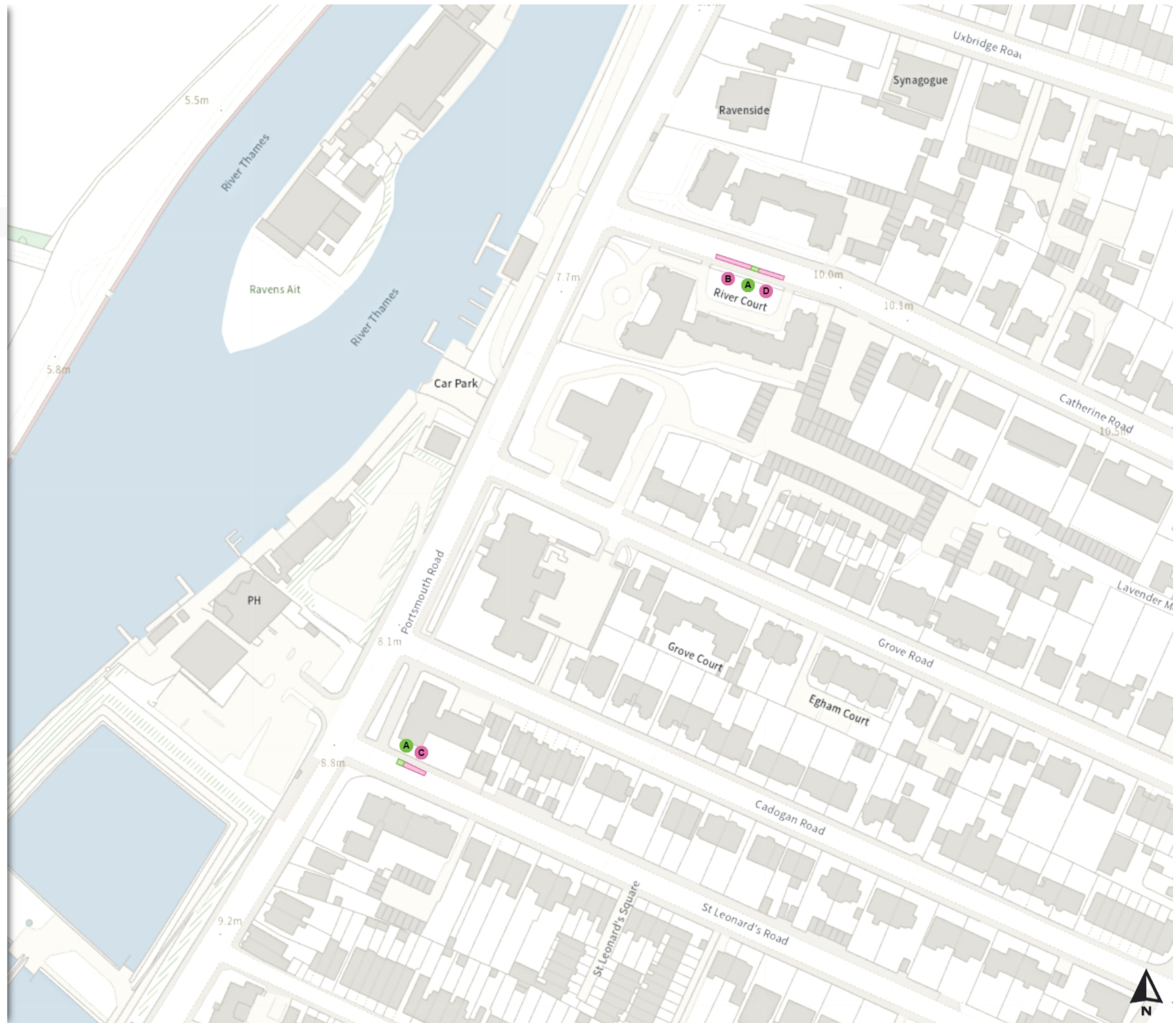
Mon-Fri 10:00-16:00

0 20 40 60m

Scale: 1:1250

North-West: 517450.147, 168027.022
South-East: 517893.829, 167657.412

© Crown copyright and database rights 2024 Ordnance Survey.
You are not permitted to copy, sub-license, distribute or sell any of this data to third parties in any form. Licence number 0100019285



MapKing0094 - Cycle Hangars Borough Wide

Map 12 of 15

Added

Bicycle hangar parking place

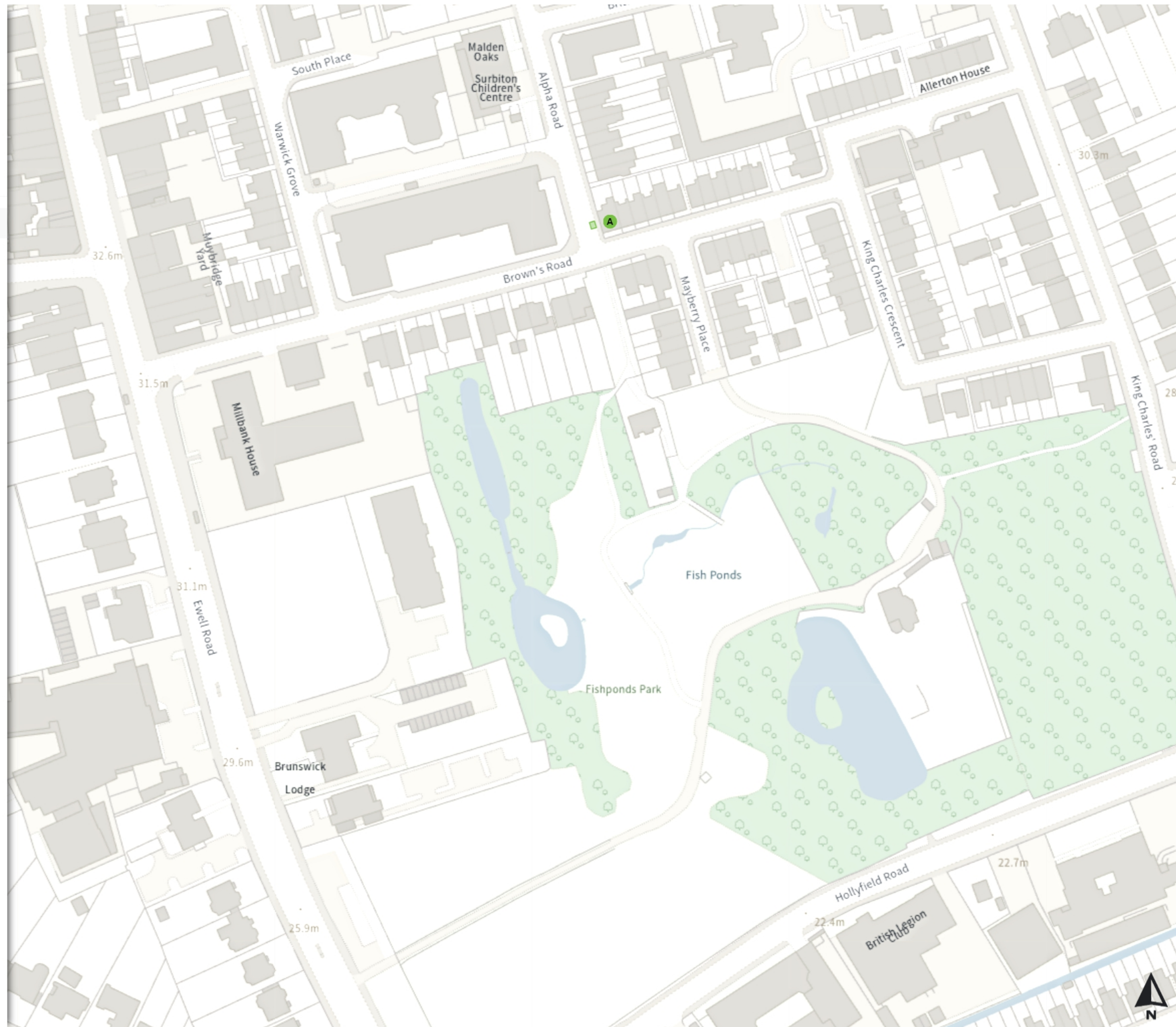
At all times

0 20 40 60m

Scale: 1:1250

North-West: 518518.042, 166977.468
South-East: 518961.893, 166607.869

© Crown copyright and database rights 2024 Ordnance Survey.
You are not permitted to copy, sub-license, distribute or sell any of this data to third parties in any form. Licence number 0100019285



MapKing0094 - Cycle Hangars Borough Wide

Map 13 of 15

Added

Bicycle hangar parking place

At all times

Modified

Shared

Paid-for parking place

Mon-Fri 10:00-15:00 4h 2h

Pay And Display, Pay By Phone

£0.90/1h

Resident permit holders parking place (T)

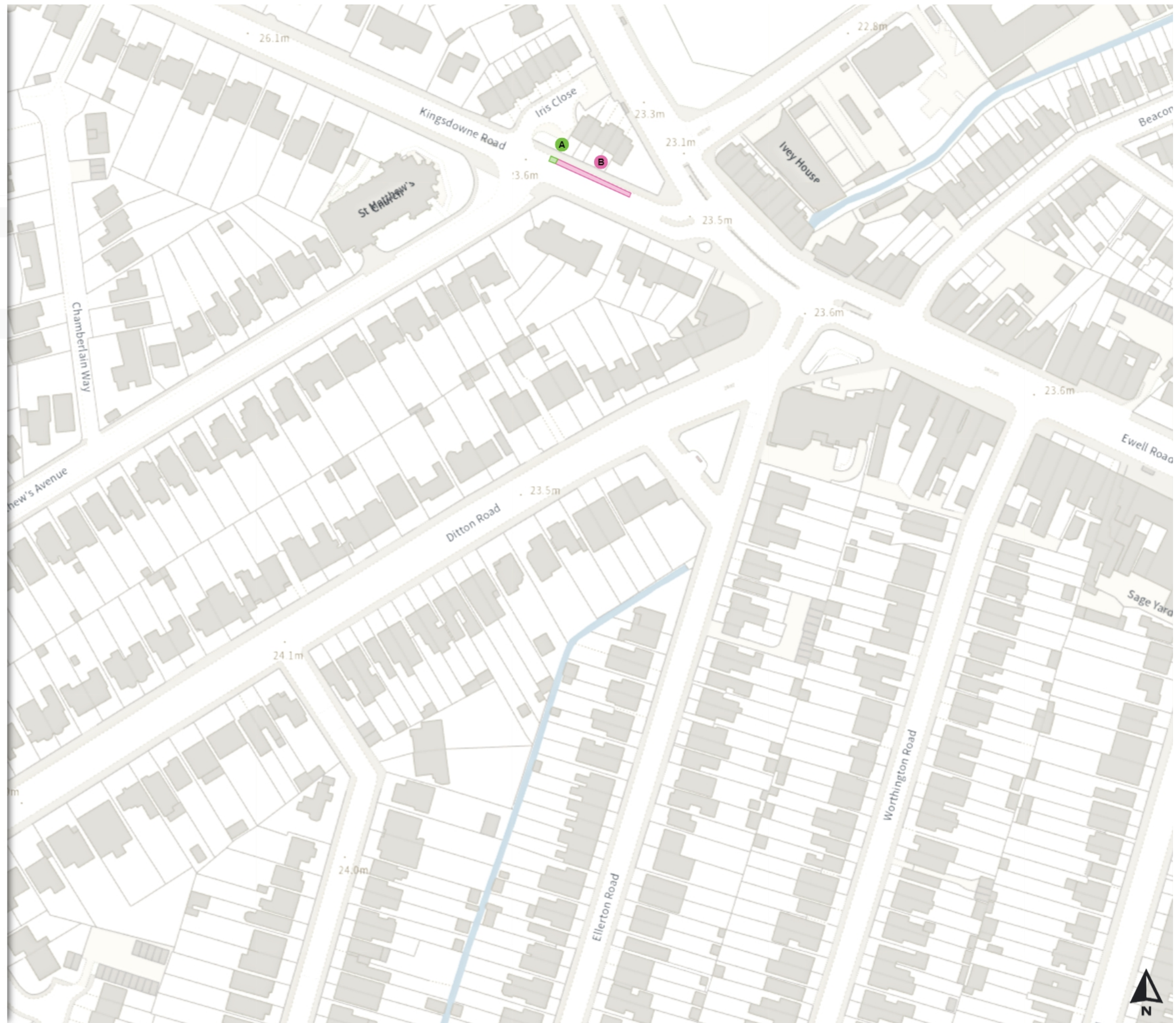
Mon-Fri 10:00-15:00

0 20 40 60m

Scale: 1:1250

North-West: 518437.752, 166599.223
South-East: 518881.629, 166229.589

© Crown copyright and database rights 2024 Ordnance Survey.
You are not permitted to copy, sub-license, distribute or sell any of this data to third parties in any form. Licence number 0100019285



MapKing0094 - Cycle Hangars Borough Wide

Map 14 of 15

Added

- Bicycle hangar parking place
- At all times

0 20 40 60m

Scale: 1:1250

North-West: 518465.889, 166223.467
South-East: 518909.8, 165853.807

© Crown copyright and database rights 2024 Ordnance Survey.
You are not permitted to copy, sub-license, distribute or sell any of this data to third parties in any form. Licence number 0100019285



MapKing0094 - Cycle Hangars Borough Wide

Map 15 of 15

Added

Bicycle hangar parking place

At all times

Modified

Free parking place

At all times

0 20 40 60m

Scale: 1:1250

North-West: 520741.803, 166704.219
South-East: 521185.845, 166334.787

© Crown copyright and database rights 2024 Ordnance Survey.
You are not permitted to copy, sub-license, distribute or sell any of this data to third parties in any form. Licence number 0100019285

