

# Static Order Guide

## Map page indicator

Shows current map number against total and indicates if the legend is split over multiple pages eg. 2a, 2b, 2c

## Change type

Indicates whether restrictions have been Added, Modified or Removed

## Coloured spots

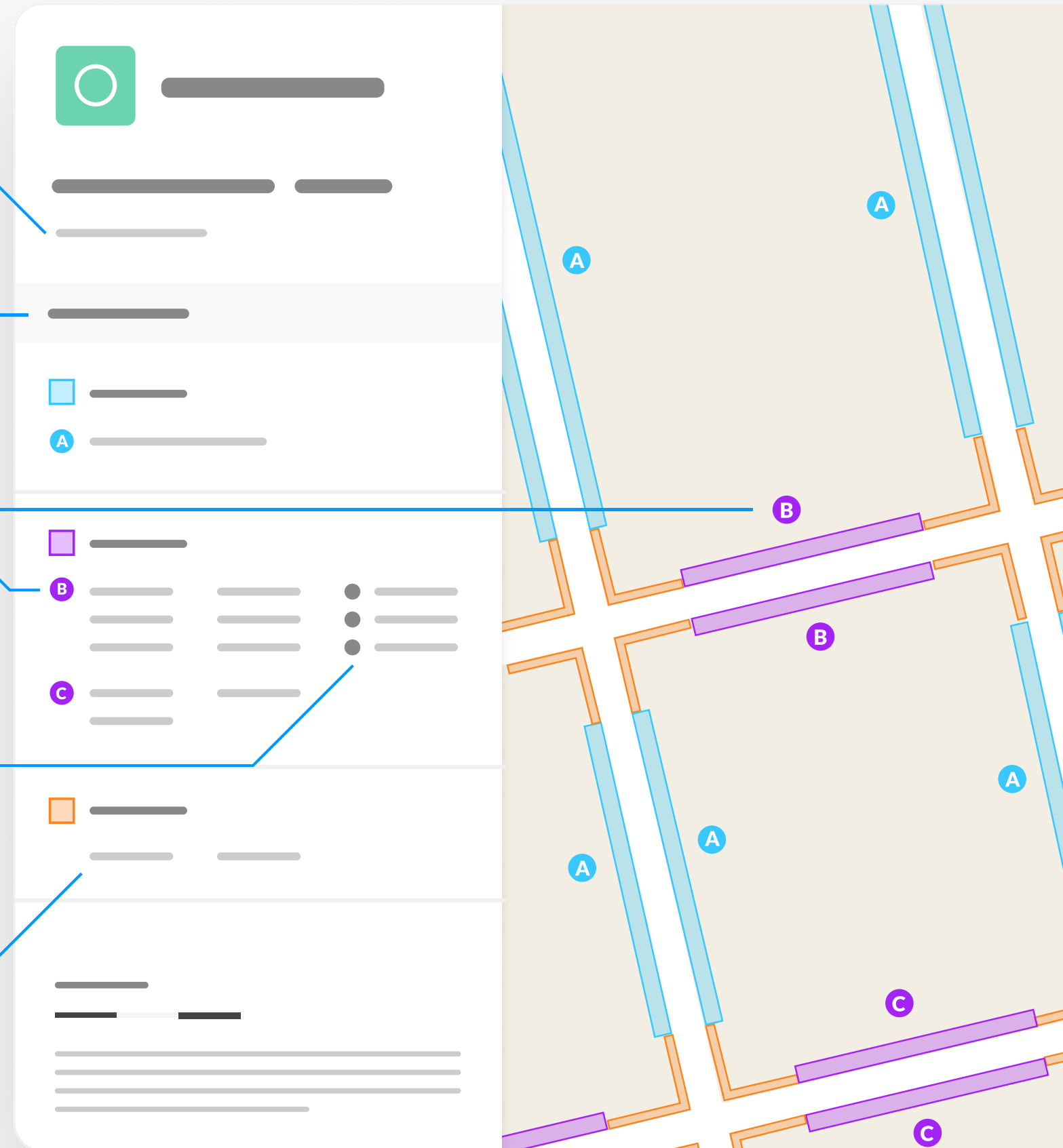
Restrictions with the same attributes are marked with a lettered spot

## Restriction icons

⊕ Min stay   ⊕ Max stay   ⊘ No return   ⌚ Tariff hours  
📅 Up to   🛢 Fuel surcharge   ⚠ Event day   ⓘ Emissions pricing

## Restriction durations

Where no months or days are specified, restrictions apply all year and all week



# MapKing0094 - Cycle Hangars Borough Wide

Map 1 of 15

## Added

Bicycle hangar parking place

At all times

Resident permit holders parking place (B (Outer area))

Mon-Fri 10:00-15:30

## Modified

Resident permit holders parking place (B (Outer area))

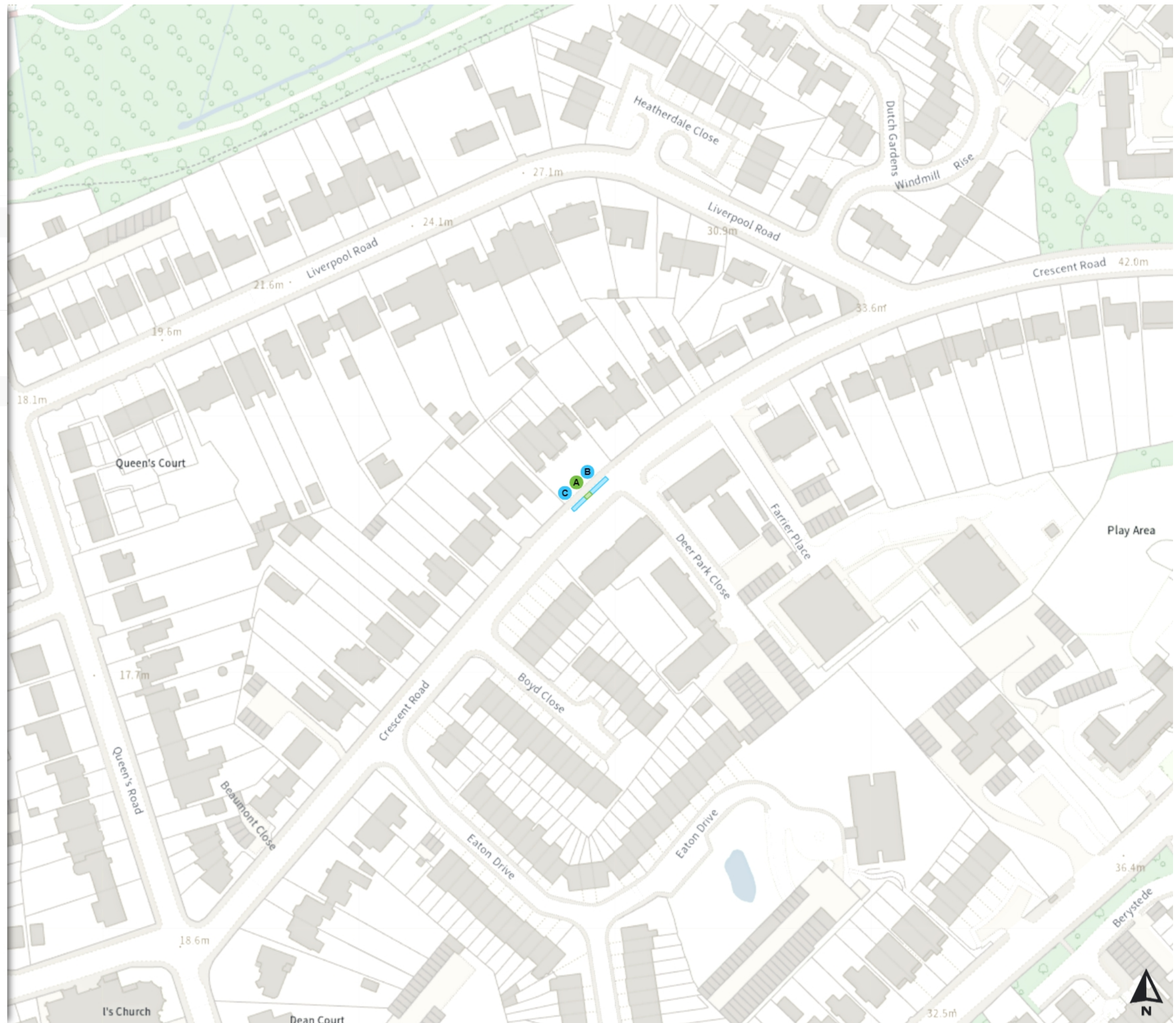
Mon-Fri 10:00-15:30

0 20 40 60m

Scale: 1:1250

North-West: 519263.909, 170518.211  
South-East: 519707.518, 170148.942

© Crown copyright and database rights 2024 Ordnance Survey.  
You are not permitted to copy, sub-license, distribute or sell any of this data to third parties in any form. Licence number 0100019285



# MapKing0094 - Cycle Hangars Borough Wide

Map 2a of 15

## Added

Bicycle hangar parking place

At all times

Shared

Paid-for parking place

Mon-Sat 08:30-18:30 4h 2h

Pay And Display, Pay By Phone

£0.90/1h

Resident permit holders parking place (H)

Mon-Sat 08:30-18:30

Shared

Paid-for parking place

Mon-Sat 08:30-18:30 4h 2h

Pay And Display, Pay By Phone

£0.90/1h

Resident permit holders parking place (B)

Mon-Sat 08:30-18:30

0 20 40 60m

Scale: 1:1250

North-West: 518971.14, 169758.723  
South-East: 519414.79, 169389.372

© Crown copyright and database rights 2024 Ordnance Survey.  
You are not permitted to copy, sub-license, distribute or sell any of this data to third parties in any form. Licence number 0100019285



# MapKing0094 - Cycle Hangars Borough Wide

Map 2b of 15

## Modified

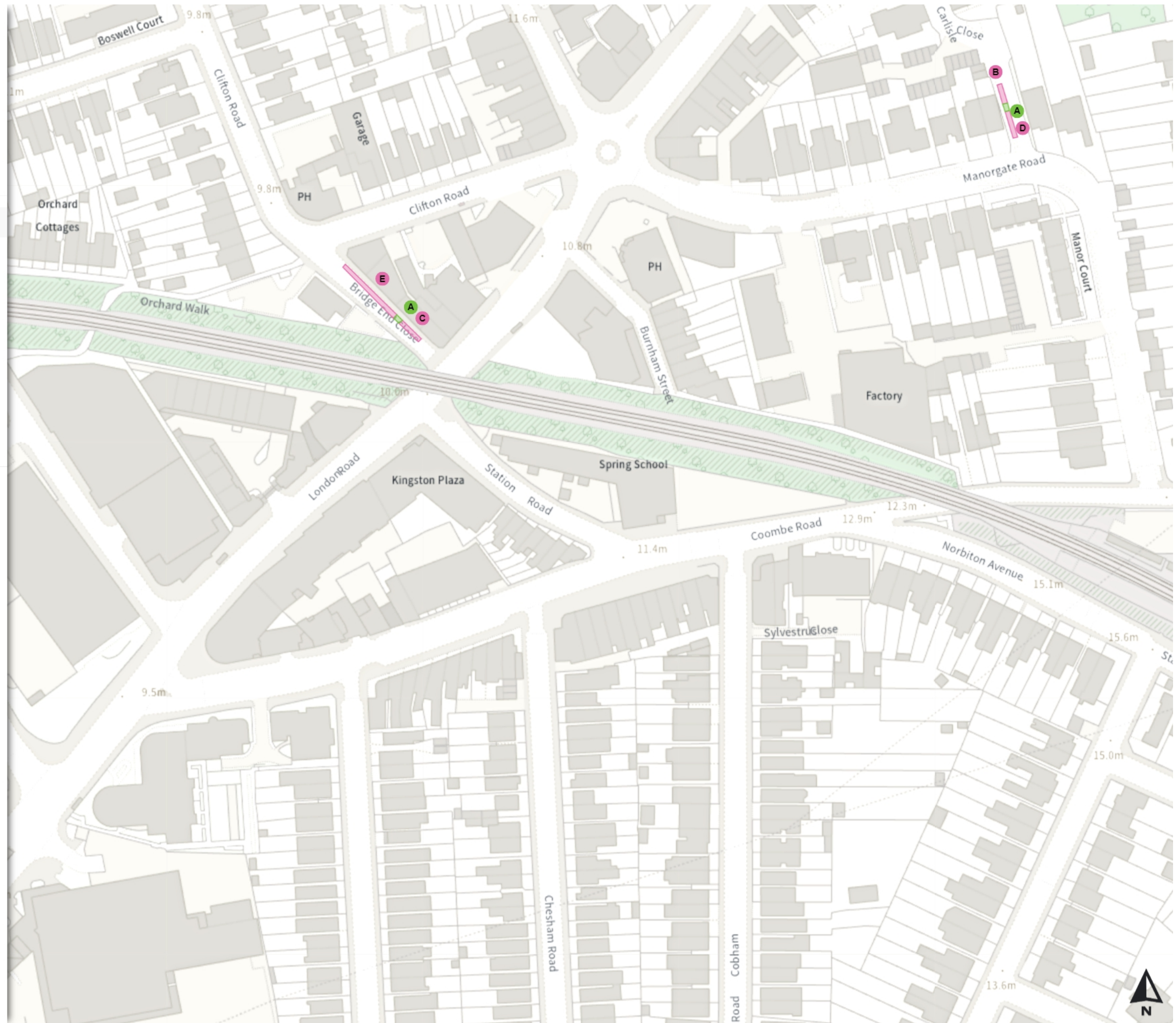
- Shared**
- D Paid-for parking place**  
Mon-Sat 08:30-18:30 4h 2h  
Pay And Display, Pay By Phone  
£0.90/1h
- D Resident permit holders parking place (H)**  
Mon-Sat 08:30-18:30
- Shared**
- E Paid-for parking place**  
Mon-Sat 08:30-18:30 4h 2h  
Pay And Display, Pay By Phone  
£0.90/1h
- E Resident permit holders parking place (B)**  
Mon-Sat 08:30-18:30

0 20 40 60m

Scale: 1:1250

North-West: 518971.14, 169758.723  
South-East: 519414.79, 169389.372

© Crown copyright and database rights 2024 Ordnance Survey.  
You are not permitted to copy, sub-license, distribute or sell any of this data to third parties in any form. Licence number 0100019285



# MapKing0094 - Cycle Hangars Borough Wide

Map 3 of 15

## Added

Bicycle hangar parking place

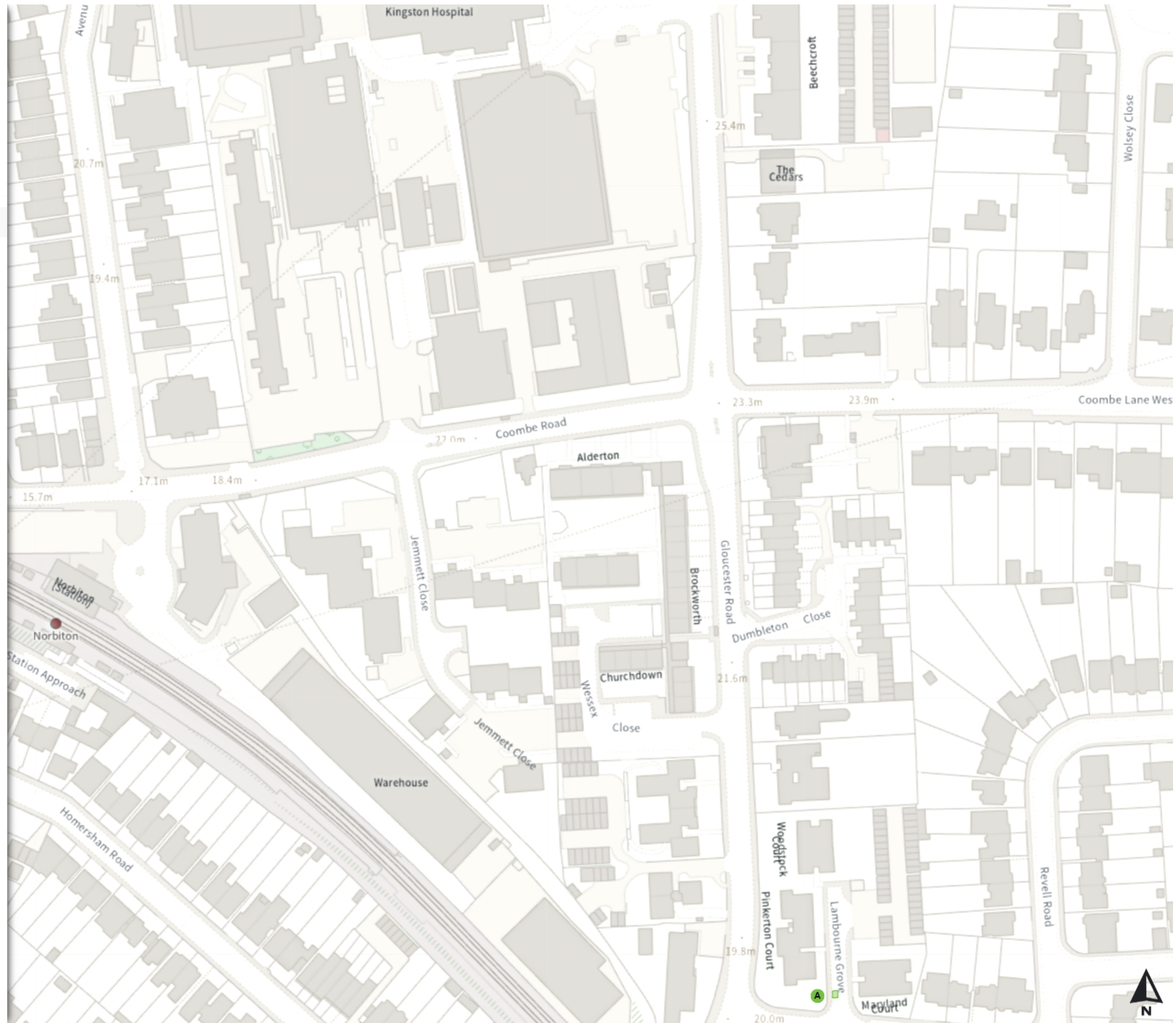
At all times

0 20 40 60m

Scale: 1:1250

North-West: 519402.176, 169768.795  
South-East: 519845.859, 169399.481

© Crown copyright and database rights 2024 Ordnance Survey.  
You are not permitted to copy, sub-license, distribute or sell any of this data to third parties in any form. Licence number 0100019285



# MapKing0094 - Cycle Hangars Borough Wide

Map 4 of 15

## Added

Bicycle hangar parking place

At all times

Shared

Paid-for parking place

Mon-Sat 08:30-18:30 10h 2h

Pay And Display, Pay By Phone

£0.90/1h

Resident permit holders parking place (G1)

Mon-Sat 08:30-18:30

## Modified

Resident permit holders parking place (N)

Mon-Sat 08:30-18:30

Shared

Paid-for parking place

Mon-Sat 08:30-18:30 10h 2h

Pay And Display, Pay By Phone

£0.90/1h

Resident permit holders parking place (G1)

Mon-Sat 08:30-18:30

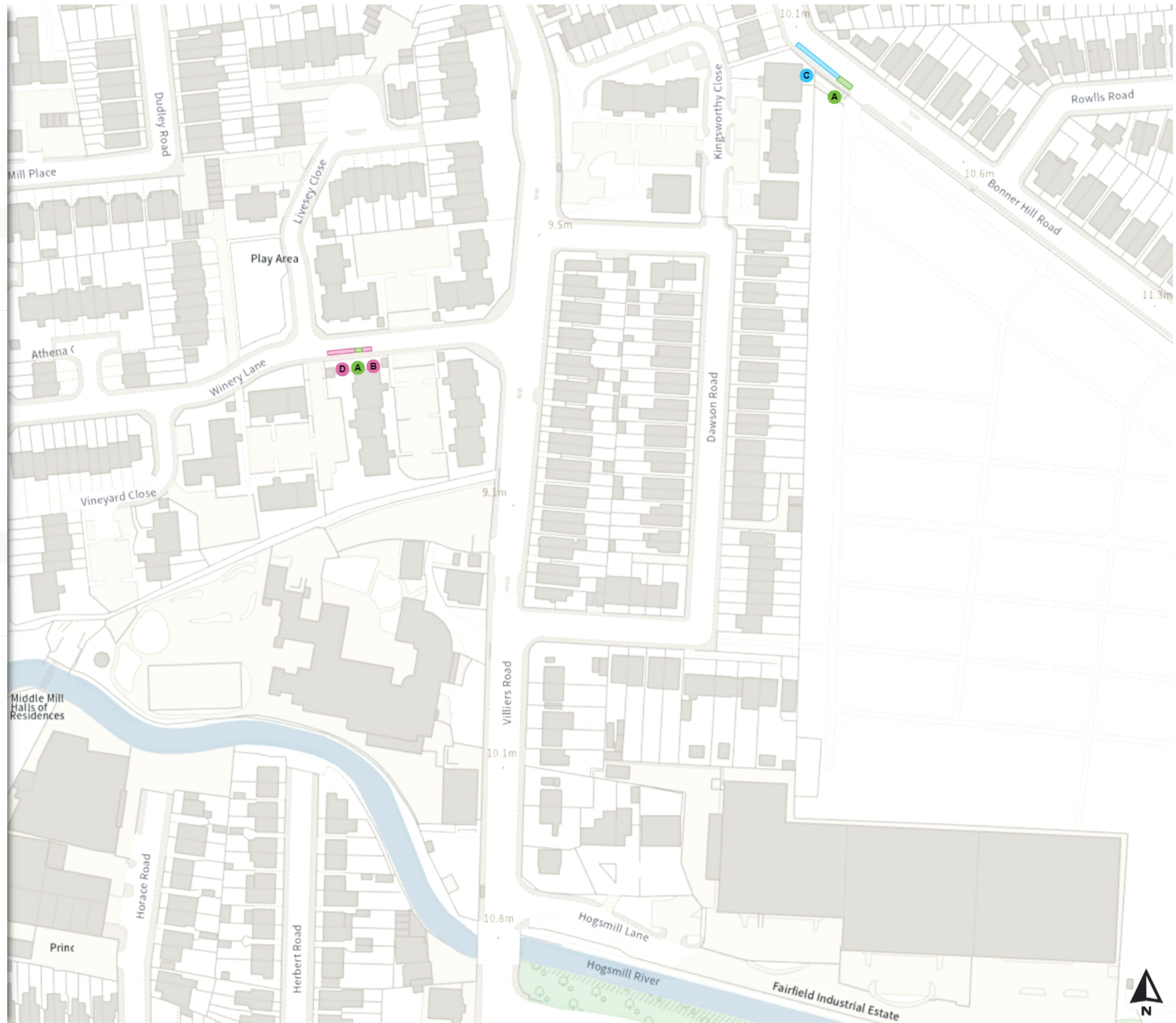
0 20 40 60m

Scale: 1:1250

North-West: 518545.834, 168996.063  
South-East: 518989.516, 168626.619

© Crown copyright and database rights 2024 Ordnance Survey.

You are not permitted to copy, sub-license, distribute or sell any of this data to third parties in any form. Licence number 0100019285



# MapKing0094 - Cycle Hangars Borough Wide

Map 5 of 15

## Added

■ Bicycle hangar parking place

● A At all times

■ Resident permit holders parking place (G)

● B Mon-Fri 08:30-18:30

## Modified

■ Resident permit holders parking place (G)

● C Mon-Fri 08:30-18:30

## Shared

● D Paid-for parking place

Mon-Fri 08:00-18:30 4h 2h

Pay And Display, Pay By Phone

£0.90/1h

● Resident permit holders parking place (S (Outer area))

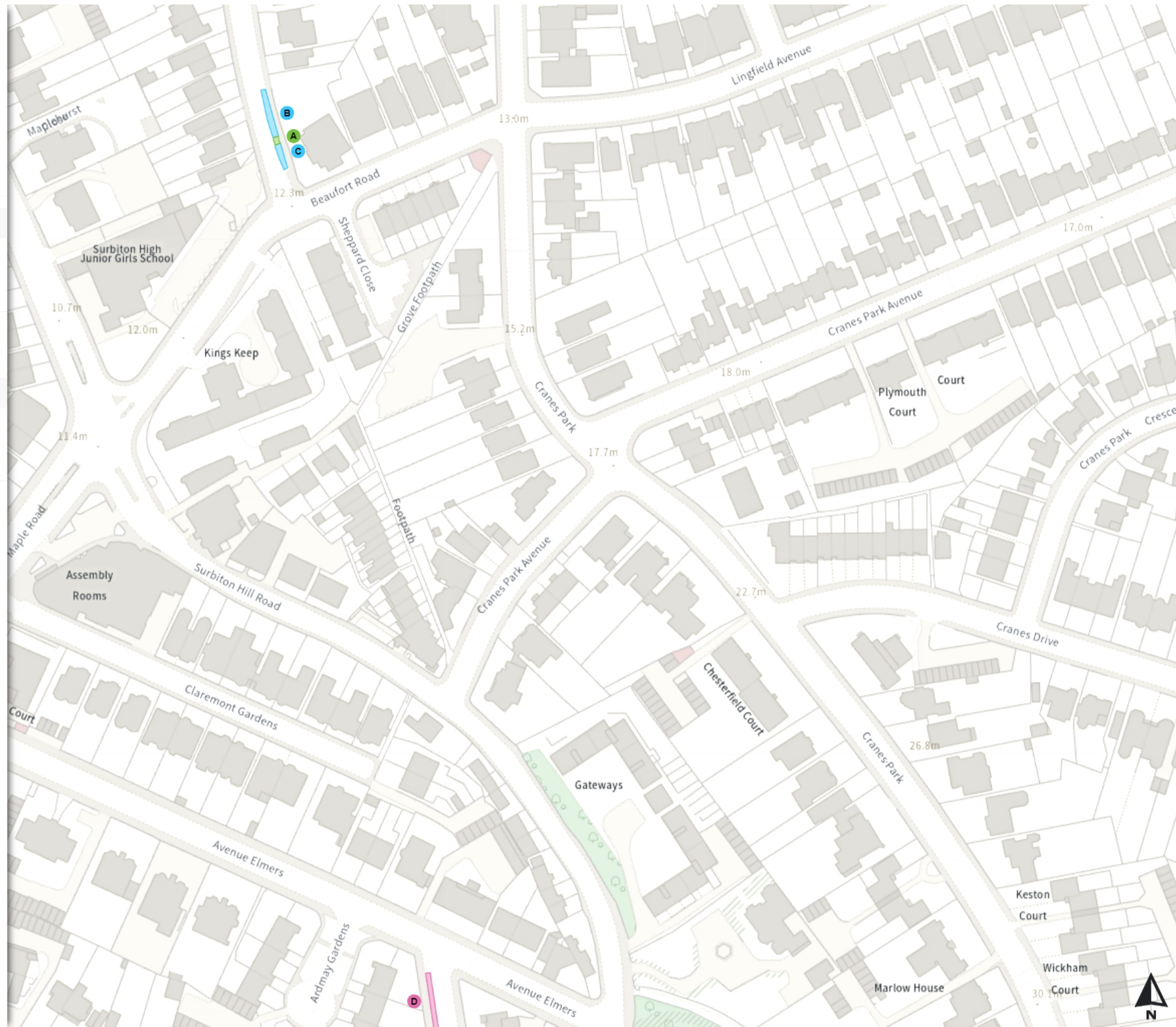
Mon-Fri 08:00-18:30

0 20 40 60m

Scale: 1:1250

North-West: 518138.118, 168233.927  
South-East: 518581.834, 167864.391

© Crown copyright and database rights 2024 Ordnance Survey.  
You are not permitted to copy, sub-license, distribute or sell any of this data to third parties in any form. Licence number 0100019285





# MapKing0094 - Cycle Hangars Borough Wide

Map 6 of 15

## Added

Bicycle hangar parking place

At all times

Shared

Paid-for parking place

Mon-Fri 10:00-15:00

Pay And Display, Pay By Phone

£0.90/1h

Resident permit holders parking place (V)

Mon-Fri 10:00-15:00

## Modified

Shared

Paid-for parking place

Mon-Fri 10:00-15:00

Pay And Display, Pay By Phone

£0.90/1h

Resident permit holders parking place (V)

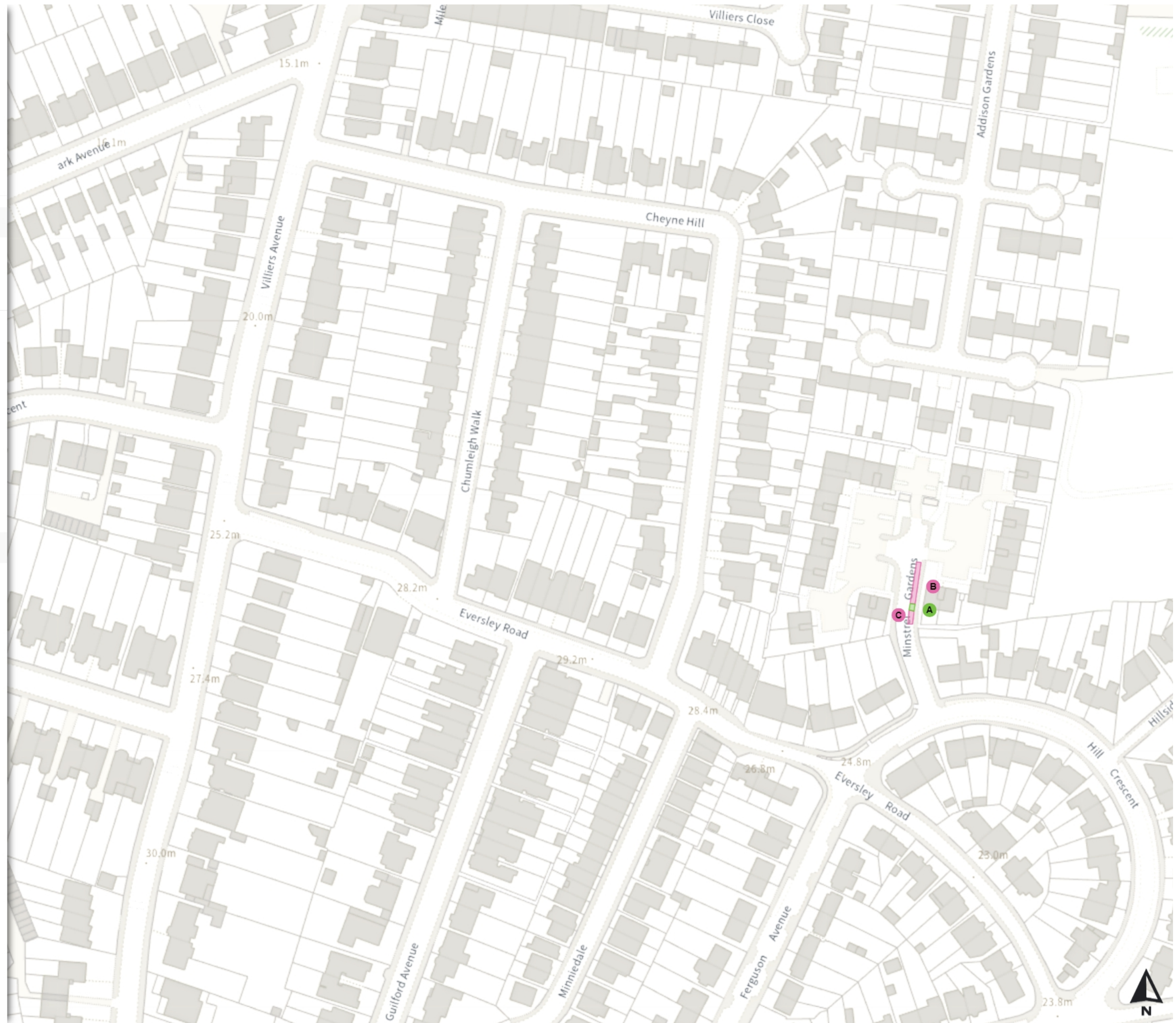
Mon-Fri 10:00-15:00

0 20 40 60m

Scale: 1:1250

North-West: 518569.282, 168243.926  
South-East: 519013.03, 167874.427

© Crown copyright and database rights 2024 Ordnance Survey.  
You are not permitted to copy, sub-license, distribute or sell any of this data to third parties in any form. Licence number 0100019285



# MapKing0094 - Cycle Hangars Borough Wide

Map 7a of 15

## Added

Bicycle hangar parking place

At all times

Shared

Paid-for parking place

Mon-Fri 08:00-18:30 4h 2h

Pay And Display, Pay By Phone

£0.90/1h

Resident permit holders parking place (S (Outer area))

Mon-Fri 08:00-18:30

## Modified

Shared

Paid-for parking place

Mon-Fri 08:00-18:30 4h 2h

Pay And Display, Pay By Phone

£0.90/1h

Resident permit holders parking place (S (Outer area))

Mon-Fri 08:00-18:30

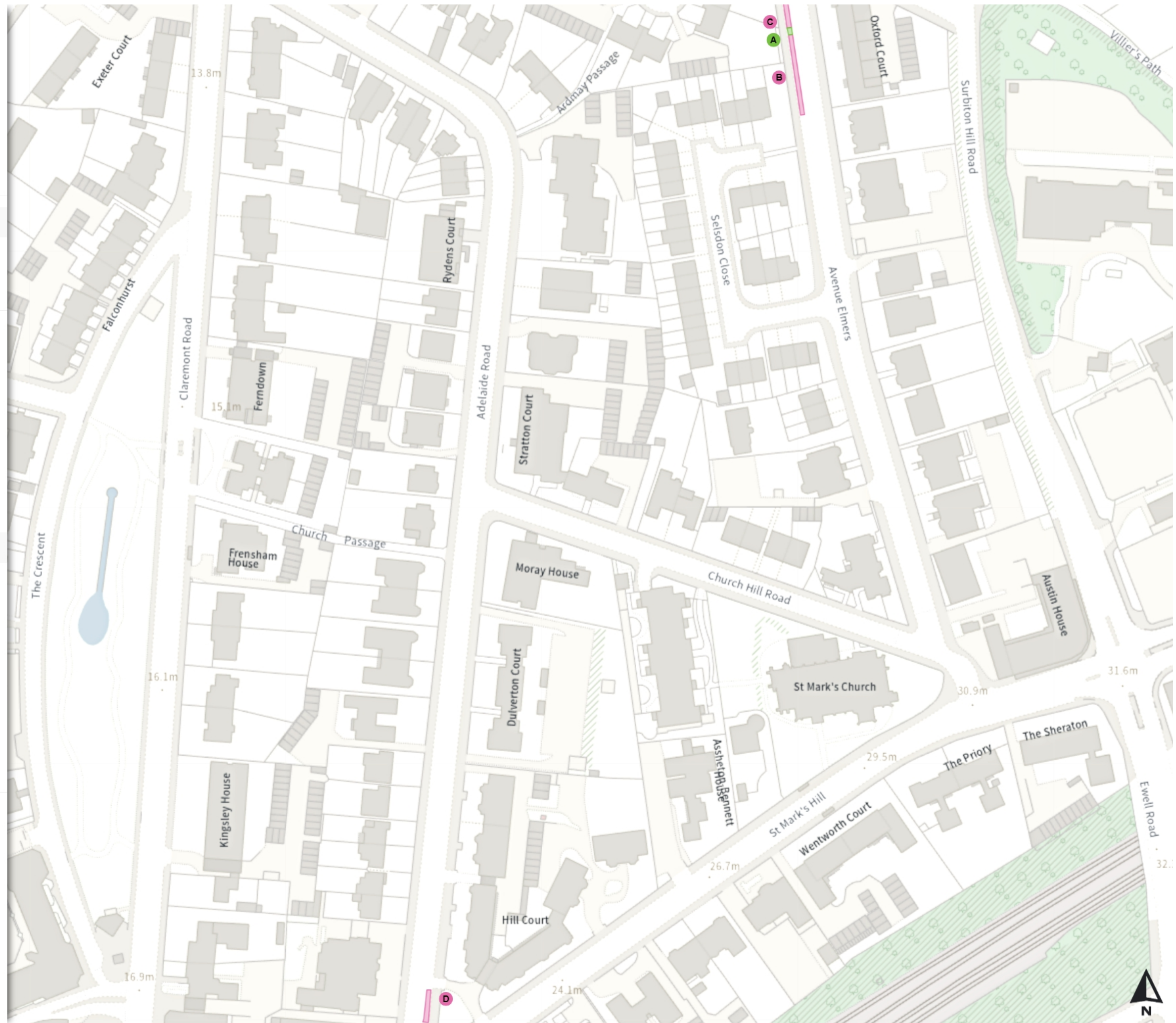
0 20 40 60m

Scale: 1:1250

North-West: 518015.286, 167854.611  
South-East: 518459.024, 167485.036

© Crown copyright and database rights 2024 Ordnance Survey.

You are not permitted to copy, sub-license, distribute or sell any of this data to third parties in any form. Licence number 0100019285



# MapKing0094 - Cycle Hangars Borough Wide

Map 7b of 15

## Modified

- Shared
- Paid-for parking place  
Mon-Fri 08:00-18:30 4h 2h  
Pay And Display, Pay By Phone  
£0.60/30m
- Resident permit holders parking place (S (Outer area))  
Mon-Fri 08:00-18:30

0 20 40 60m

Scale: 1:1250

North-West: 518015.286, 167854.611  
South-East: 518459.024, 167485.036

© Crown copyright and database rights 2024 Ordnance Survey.  
You are not permitted to copy, sub-license, distribute or sell any of this data to third parties in any form. Licence number 0100019285

