

## **ROYAL BOROUGH OF KINGSTON UPON THAMES**

### **MapKing0089 – Disabled Bays Borough Wide**

The Kingston upon Thames (Parking, Waiting, Loading and Stopping Restrictions)  
(Amendment No. 7) Order 2024

#### **DOCUMENTS FOR INSPECTION**

1. A copy of the notice to appear in the Surrey Comet and the London Gazette on 16 May 2024
2. The Council's statement of reasons for making the Order.
3. The Traffic Management Order including map schedules.

## ROYAL BOROUGH OF KINGSTON UPON THAMES

### ROAD TRAFFIC REGULATION ACT 1984

1. **NOTICE IS HEREBY GIVEN** that the Council of the Royal Borough of Kingston upon Thames on 13 May 2024 made the following Order The Kingston upon Thames (Parking, Waiting, Loading and Stopping Restrictions) (Amendment No. 7) Order 2024 under sections 6, 45, 46, 49 and 124 of and Part IV of Schedule 9 to the Road Traffic Regulation Act 1984.1, as amended
2. The principal objectives of the Order are; (a) to introduce disabled bays to provide parking facility for disabled persons where a high level of parking makes reasonable means of access difficult, and (b) revoke those parking bays that are no longer required;
3. The general effect of the Order will:-
  - (a) provide new disabled person's parking places, 6.6 metres in length, in which vehicles displaying a disabled person's badge may park at any time, at the following locations:-
    - (i) outside Nos. 7 **Charter Road**, Kingston (in place of a free footway parking bay), and
    - (ii) outside Nos. 1 to 11 **York Way**, Chessington.

***Please note that the disabled persons' parking place proposed on 11 January 2024, outside No. 95 Hartfield Road, Chessington, in an echelon style is under further consideration.***

revoke existing disabled person's parking places at the following locations

- (iii) outside Nos. 23 to 27 **Bearfield Road**, Kingston (reverts back to a Shared Use Parking Bay operating Monday to Saturday 8.30am to 18.30pm)
  - (iv) outside No. 21 **Buxton Drive**, New Malden
  - (v) outside No. 28 **Cleaveland Road**, Surbiton (reverts back to a residents bay)
  - (vi) outside Nos. 4 to 6 **Gladstone Road**, Kingston (reverts back to a residents bay)
  - (vii) outside No. 17 **Lara Close**, Chessington (reverts back to a free footway parking bay)
  - (viii) outside No. 1 **Red Lion Road**, Surbiton
  - (ix) outside No. 173 **Thornhill Road**, Surbiton
  - (x) outside No. 20 **York Way**, Chessington. (reverts back to a free footway parking bay)
4. Copies of the Order which will come into force 20 May 2024, the Council's Statement of Reasons for making the Order may be inspected as follows:-
    - (a) online at <https://www.kingston.gov.uk/unmade-traffic-management-orders> selecting reference **MapKing0089 - Disabled Bays**
    - (b) The Information and Advice Centre, Guildhall 2, Kingston upon Thames, KT1 1EU between 9am and 5pm Mondays to Fridays inclusive
    - (c) Council libraries; or
    - (d) copies of the made Order can also be obtained by calling 020 8547 5000 (between 9am and 5pm Mondays to Fridays);
    - (e) emailing [tmo@kingston.gov.uk](mailto:tmo@kingston.gov.uk) please quote ref **MapKing0089**.
  5. If any person wishes to question the validity of the Order or of any of its provisions on the grounds that it is not within the powers conferred by the Road Traffic Regulation Act 1984, or that any requirement of the said Act of 1984 or of any instrument made under the said Act of 1984 has not been complied with, that person may, within 6 weeks from the date on which the Order were made, apply for the purpose to the High Court.

Dated 16 May 2024

Jayne Dando

Corporate Head of Highways & Transport

**ROYAL BOROUGH OF KINGSTON UPON THAMES**

**MapKing0089 Disabled Bays – Borough Wide**

The Kingston upon Thames (Parking, Waiting, Loading and Stopping Restrictions)  
(Amendment No. 7) Order 2024

**STATEMENT OF REASONS**

**DISABLED BAYS**

'The bays shall provide a parking facility for disabled persons where a high level of parking makes reasonable means of access difficult and revoke the parking bays that are no longer required'.



## TRAFFIC MANAGEMENT ORDER

2024 No. 5

---

The Kingston upon Thames (Parking, Waiting, Loading and Stopping Restrictions)  
(Amendment No. 7) Order 2024

Made: 13 May 2024

Coming into force: 20 May 2024

---

The Council of the Royal Borough of Kingston upon Thames, after consulting the Commissioner of Police of the Metropolis, in exercise of the powers conferred by sections 6, 45, 46, 49 and 124 of and Part IV of Schedule 9 to the Road Traffic Regulation Act 1984<sup>1</sup>, as amended, and all other powers thereunto enabling, hereby makes the following Order:-

### Citation and commencement

1. This Order may be cited as **The Kingston upon Thames (Parking, Waiting, Loading and Stopping Restrictions) (Amendment No. 7) Order 2024** and shall come into force on **20 May 2024**.

### Interpretation

2. (1) In this Order:-

“Council” means the Council of the Royal Borough of Kingston upon Thames;

“map-based schedule” means the map attached to and to be read in conjunction with this Order, which depicts the parking places designated by this Order, and in conjunction with the map schedule legend, identifies the type of each particular parking place and, if appropriate, certain of its governing provisions:

---

<sup>1</sup> 1984 c.27



Provided that the Council does not accept responsibility for any inaccuracies contained in the Ordnance Survey data relied upon to create the map based schedule and where a parking place, loading place or length of waiting restrictions is depicted in the map based schedule, that parking place, loading place or length of waiting or loading restrictions will continue to apply irrespective of any subsequent changes that have been made to the underlying Ordnance Survey data; and

“map schedule legend” means the map schedule legend presented with the map based schedule which, when used in conjunction with the map based schedule, the Articles of this Order,

“the Order of 2023” means **The Kingston upon Thames (Parking, Waiting, Loading and Stopping Restrictions) Order 2023**<sup>2</sup>.

- (2) Any reference in this Order to any enactment shall be construed as a reference to that enactment as amended, applied, consolidated, re-enacted by or as having effect by virtue of any subsequent enactment; and
- (3) Unless the context otherwise requires, any expression used in this Order which is also used in the Order of 2023 shall have the same meaning as in that Order.

#### Designation of parking places and application of the Order of 2023 thereto

3. (1) Each area on a street identified in the map based schedule by way of the map schedule legend as a parking place or a loading place and, where applicable, by way of the map schedule legend, as an area marked out and signed for the use therein of specified classes of vehicles following the conditions specified in the Order of 2023 in relation to that type of parking place, is designated as a parking place.
- (2) Unless otherwise so identified, a parking place shall be bounded on one side of its length by the edge of the carriageway and be an area marked either by a traffic sign or by another method of indicating the extent of a parking place as specified in the Traffic Signs Regulations and General Directions 2016<sup>3</sup>.
- (3) The provisions of the Order of 2023 (other than Articles 4 and 16) shall apply to an area designated as a parking place or loading place by this Order as if in those provisions any reference to a parking place or a loading place included a reference to an area designated as a parking place or a loading place by this Order.

#### Waiting restrictions applicable to restricted streets

4. Without prejudice to the validity of anything done or to any liability incurred in respect of any act or omission before the coming into operation of this Order, the Order of 2023 shall have effect as though any waiting restriction identified in a map based schedule and, where applicable, by way of the map schedule legend, and marked out and signed as a waiting restriction shall be construed as through it were a restricted street referred to in the Order of 2023.

#### Placing of traffic signs, etc

5. The Council shall:

---

<sup>2</sup> 2023/11

<sup>3</sup> SI 2016/362

- (a) place and maintain traffic signs or other appropriate markings on the surface of the street indicating the limits of each parking place and each loading place designated by this Order; and
- (b) carry out such other work as is reasonably required for the purpose of the satisfactory operation of a parking place or a loading place.

Amendments to the Order of 2023

- 6. Without prejudice to the validity of anything done or to any liability incurred in respect of any act or omission before the coming into force of this Order, the Order of 2023 is hereby varied as identified in the map-based schedule to this Order.

Dated this Thirteenth day of May 2024

Jayne Dando  
Corporate Head of Highways & Transport

## EXPLANATORY NOTE

*(This note is not part of the Order)*

- (a) provide new disabled person's parking places, 6.6 metres in length, in which vehicles displaying a disabled person's badge may park at any time, at the following locations:-
- (i) outside Nos. 7 **Charter Road**, Kingston (in place of a free footway parking bay), and
  - (ii) outside Nos. 1 to 11 **York Way**, Chessington.
- (b) revoke existing disabled person's parking places at the following locations
- (i) outside Nos. 23 to 27 **Bearfield Road**, Kingston (reverts back to a Shared Use Parking Bay operating Monday to Saturday 8.30 to 18.30)
  - (ii) outside No. 21 **Buxton Drive**, New Malden
  - (iii) outside No. 28 **Cleveland Road**, Surbiton (reverts back to a residents bay)
  - (iv) outside Nos. 4 to 6 **Gladstone Road**, Kingston (reverts back to a residents bay)
  - (v) outside No. 17 **Lara Close**, Chessington (reverts back to a free footway parking bay)
  - (vi) outside No. 1 **Red Lion Road**, Surbiton
  - (vii) outside No. 173 **Thornhill Road**, Surbiton
  - (viii) outside No. 20 **York Way**, Chessington. (reverts back to a free footway parking bay)







# Static Order Guide

## Map page indicator

Shows current map number against total and indicates if the legend is split over multiple pages eg. 2a, 2b, 2c

## Change type

Indicates whether restrictions have been Added, Modified or Removed

## Coloured spots

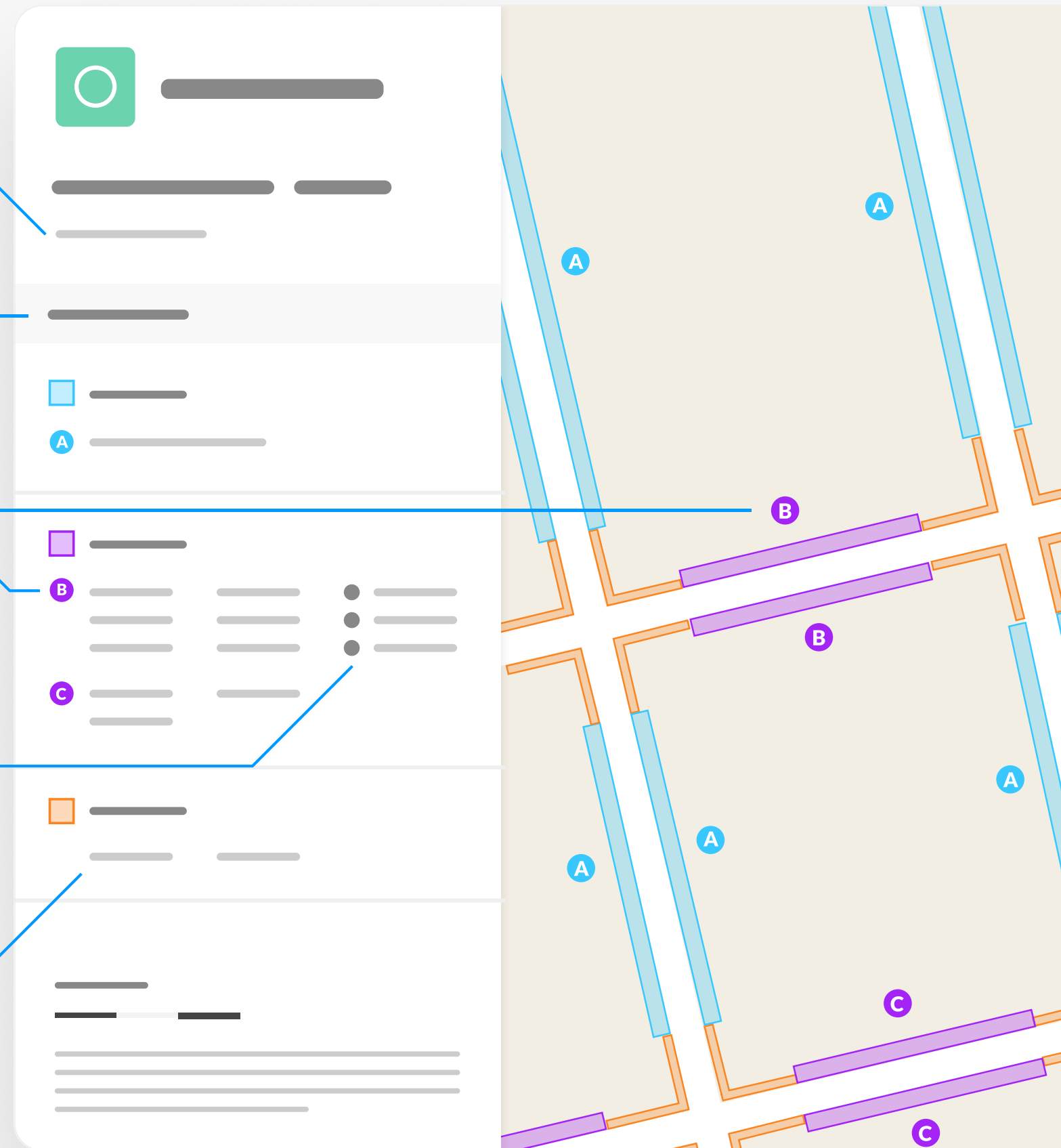
Restrictions with the same attributes are marked with a lettered spot

## Restriction icons

⊕ Min stay   ⊕ Max stay   ⊘ No return   ⌚ Tariff hours  
📅 Up to   🛢 Fuel surcharge   ⚠ Event day   ⓘ Emissions pricing

## Restriction durations

Where no months or days are specified, restrictions apply all year and all week





# MapKing0089 Disabled Bays Nov 2023

Map 1 of 9 Made 20/05/24

## Added

- Shared**
- A Paid-for parking place**  
Mon-Sat 08:30-18:30 4h 2h  
Pay By Phone  
£0.90/1h
- A Resident permit holders parking place (C)**  
Mon-Sat 08:30-18:30

## Removed

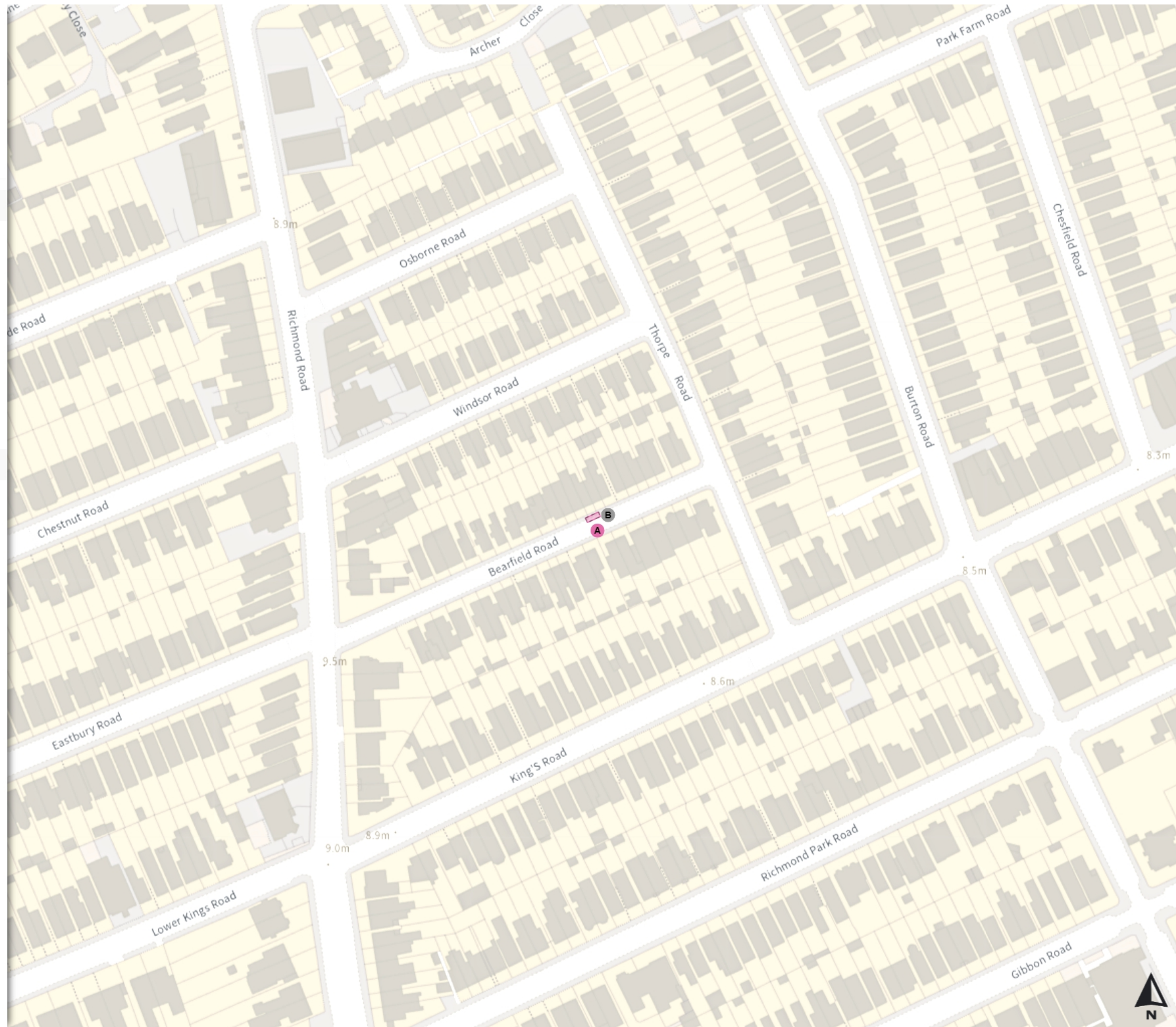
- Disabled persons' badge holders parking place**
- B At all times**

0 20 40 60m

Scale: 1:1250

North-West: 518079.933, 170360.201  
South-East: 518523.466, 169990.82

© Crown copyright and database rights 2024 Ordnance Survey.  
You are not permitted to copy, sub-license, distribute or sell any of this data to third parties in any form. Licence number 0100019285





# MapKing0089 Disabled Bays Nov 2023

Map 2 of 9 Made 20/05/24

## Removed

Disabled persons' badge holders parking place

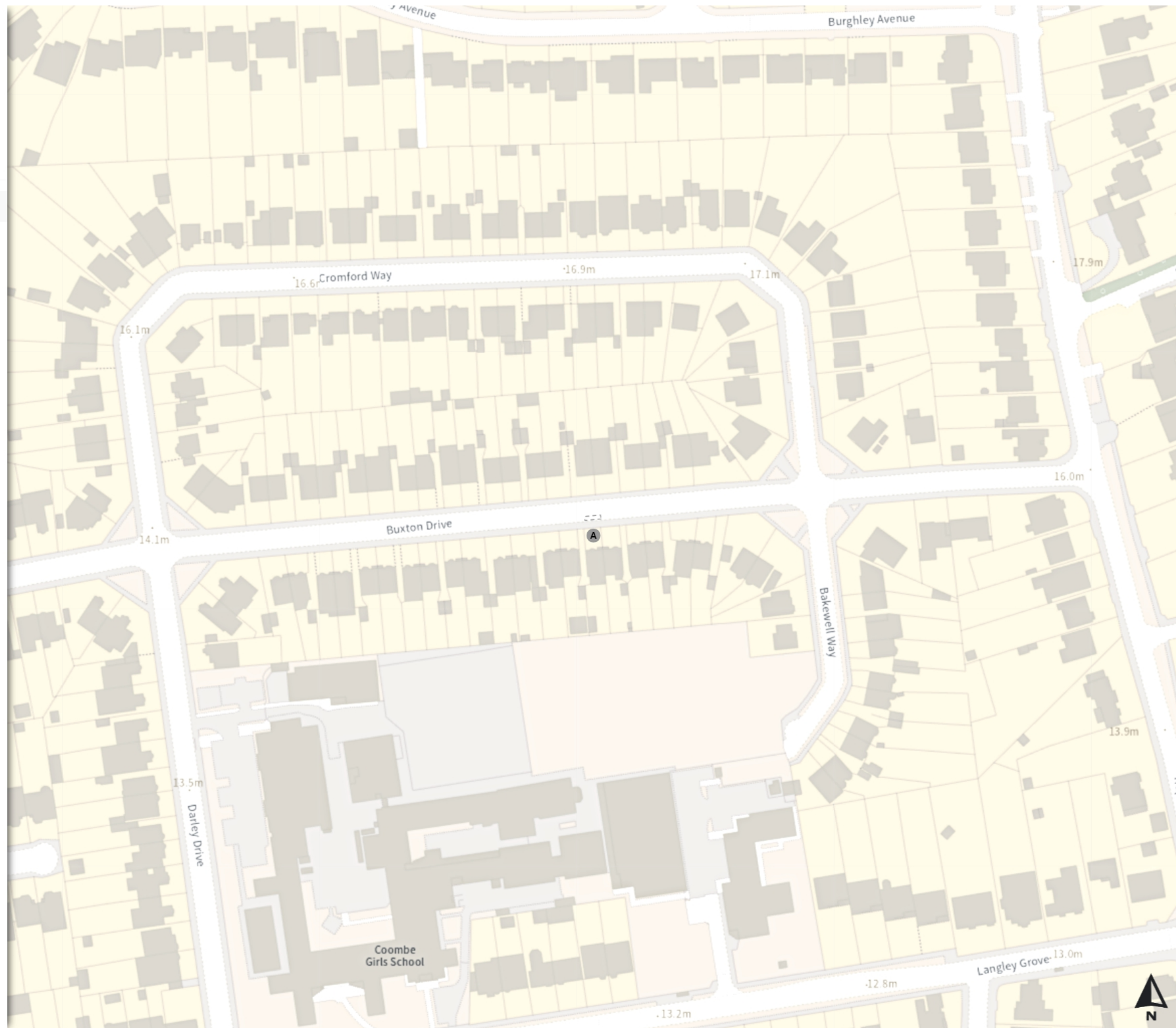
At all times

0 20 40 60m

Scale: 1:1250

North-West: 520732.112, 169670.365  
South-East: 521175.904, 169301.156

© Crown copyright and database rights 2024 Ordnance Survey.  
You are not permitted to copy, sub-license, distribute or sell any of this data to third parties in any form. Licence number 0100019285





# MapKing0089 Disabled Bays Nov 2023

Map 3 of 9 Made 20/05/24

## Modified

Resident permit holders parking place (N)

Mon-Sat 08:30-18:30

## Removed

Disabled persons' badge holders parking place

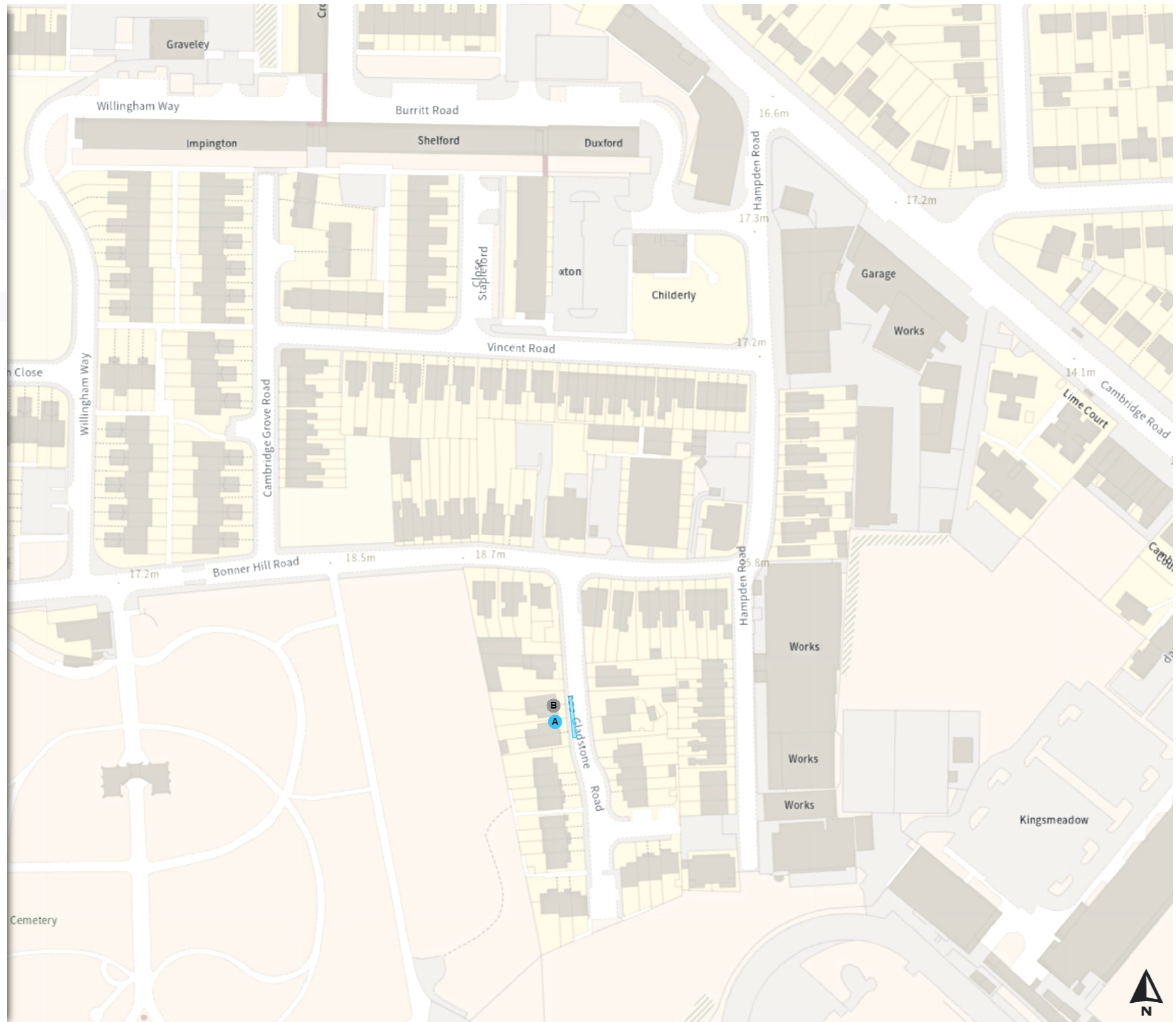
At all times

0 20 40 60m

Scale: 1:1250

North-West: 519127.463, 169082.025  
South-East: 519571.183, 168712.636

© Crown copyright and database rights 2024 Ordnance Survey.  
You are not permitted to copy, sub-license, distribute or sell any of this data to third parties in any form. Licence number 0100019285





# MapKing0089 Disabled Bays Nov 2023

Map 4 of 9 Made 20/05/24

## Added

Disabled persons' badge holders parking place

At all times

Free parking place

At all times

## Removed

Free parking place

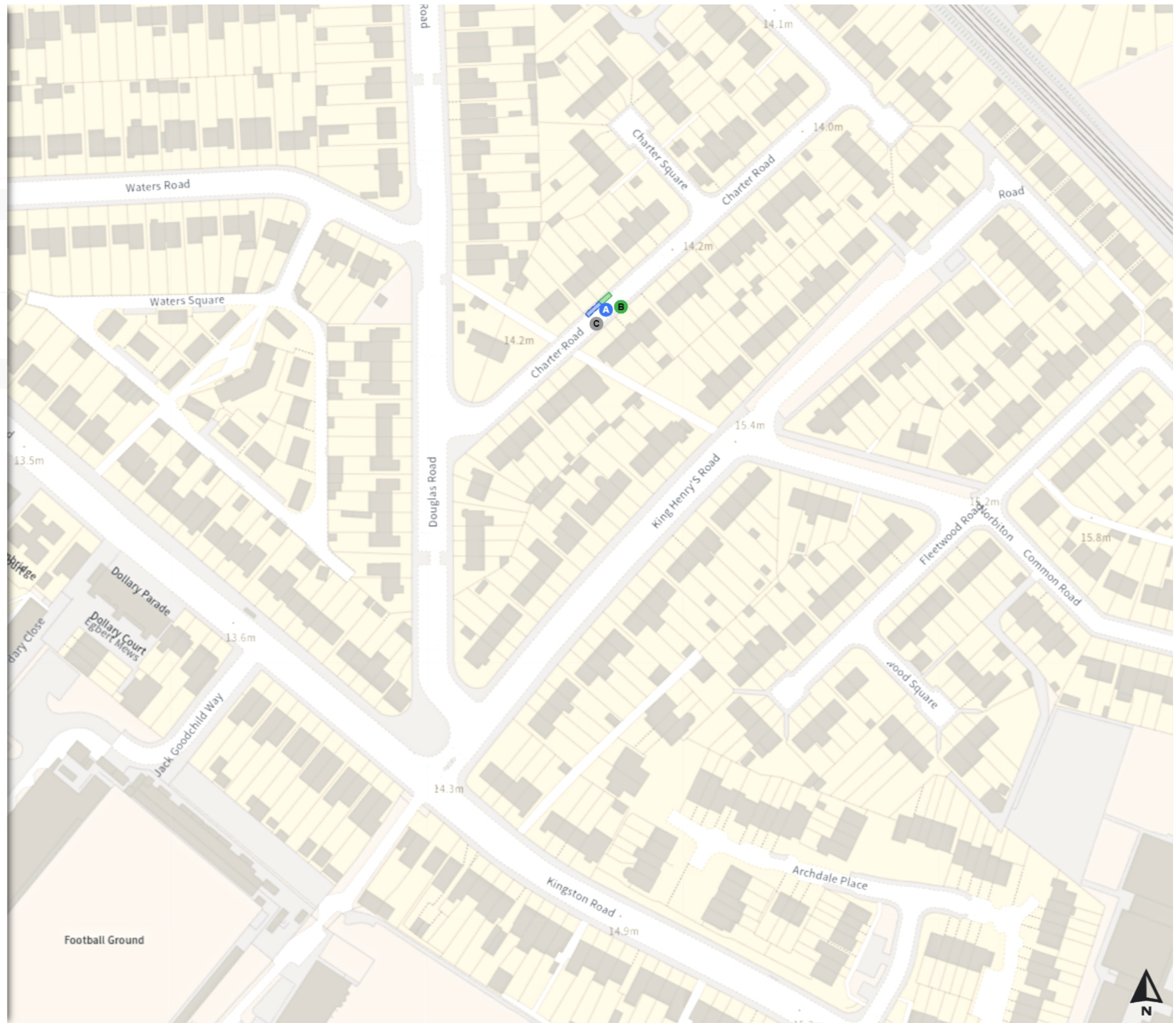
At all times

0 20 40 60m

Scale: 1:1250

North-West: 519558.557, 169092.109  
South-East: 520002.309, 168722.757

© Crown copyright and database rights 2024 Ordnance Survey.  
You are not permitted to copy, sub-license, distribute or sell any of this data to third parties in any form. Licence number 0100019285





# MapKing0089 Disabled Bays Nov 2023

Map 5 of 9 Made 20/05/24

## Modified

Resident permit holders parking place (R)

Mon-Fri 10:00-16:00

## Removed

Disabled persons' badge holders parking place

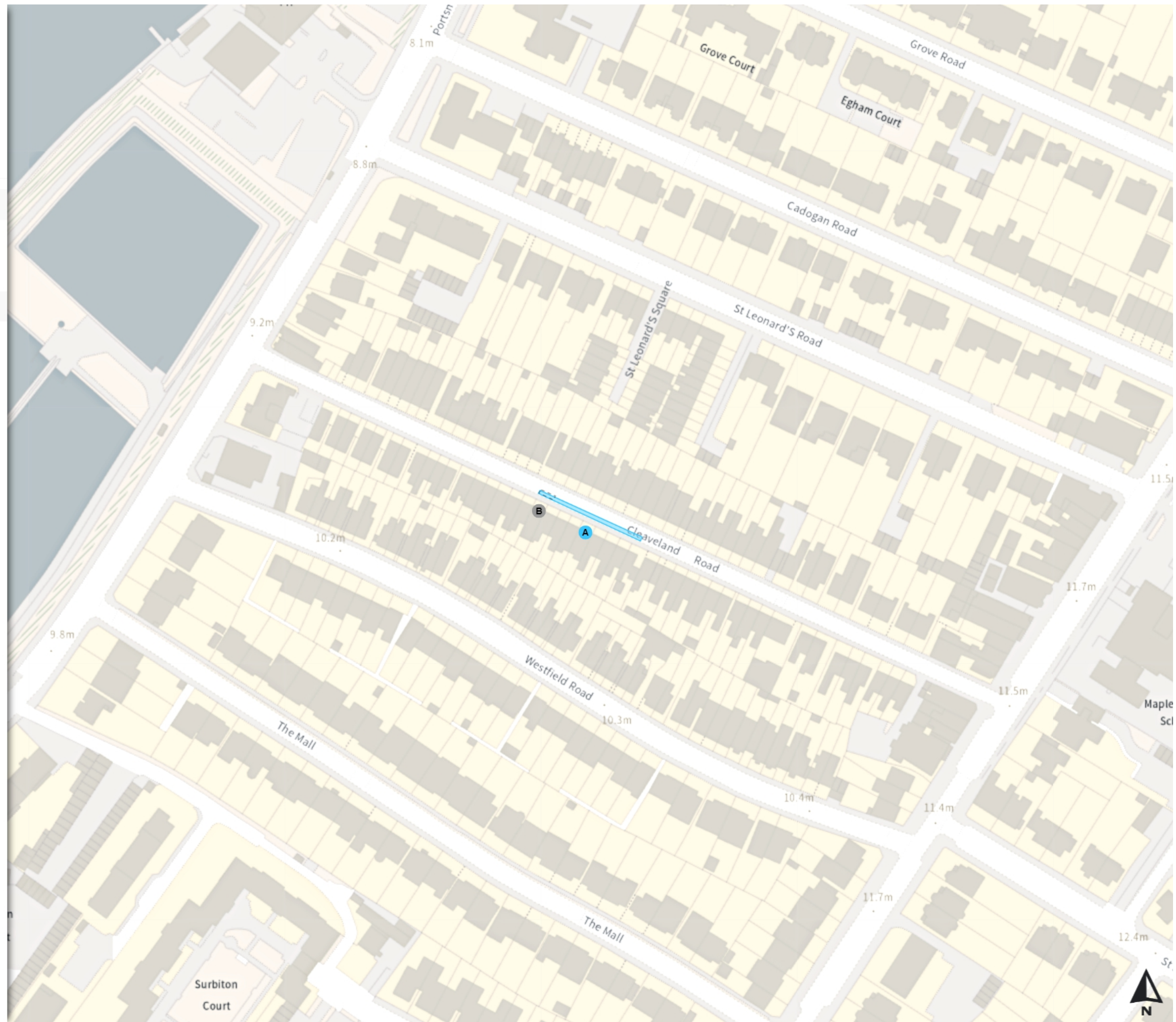
At all times

0 20 40 60m

Scale: 1:1250

North-West: 517443.328, 167804.179  
South-East: 517887.027, 167434.552

© Crown copyright and database rights 2024 Ordnance Survey.  
You are not permitted to copy, sub-license, distribute or sell any of this data to third parties in any form. Licence number 0100019285





# MapKing0089 Disabled Bays Nov 2023

Map 6 of 9 Made 20/05/24

## Removed

Disabled persons' badge holders parking place

At all times

0 20 40 60m

Scale: 1:1250

North-West: 518923.886, 166443.832  
South-East: 519367.812, 166074.228

© Crown copyright and database rights 2024 Ordnance Survey.  
You are not permitted to copy, sub-license, distribute or sell any of this data to third parties in any form. Licence number 0100019285





# MapKing0089 Disabled Bays Nov 2023

Map 7 of 9 Made 20/05/24

## Removed

Disabled persons' badge holders parking place

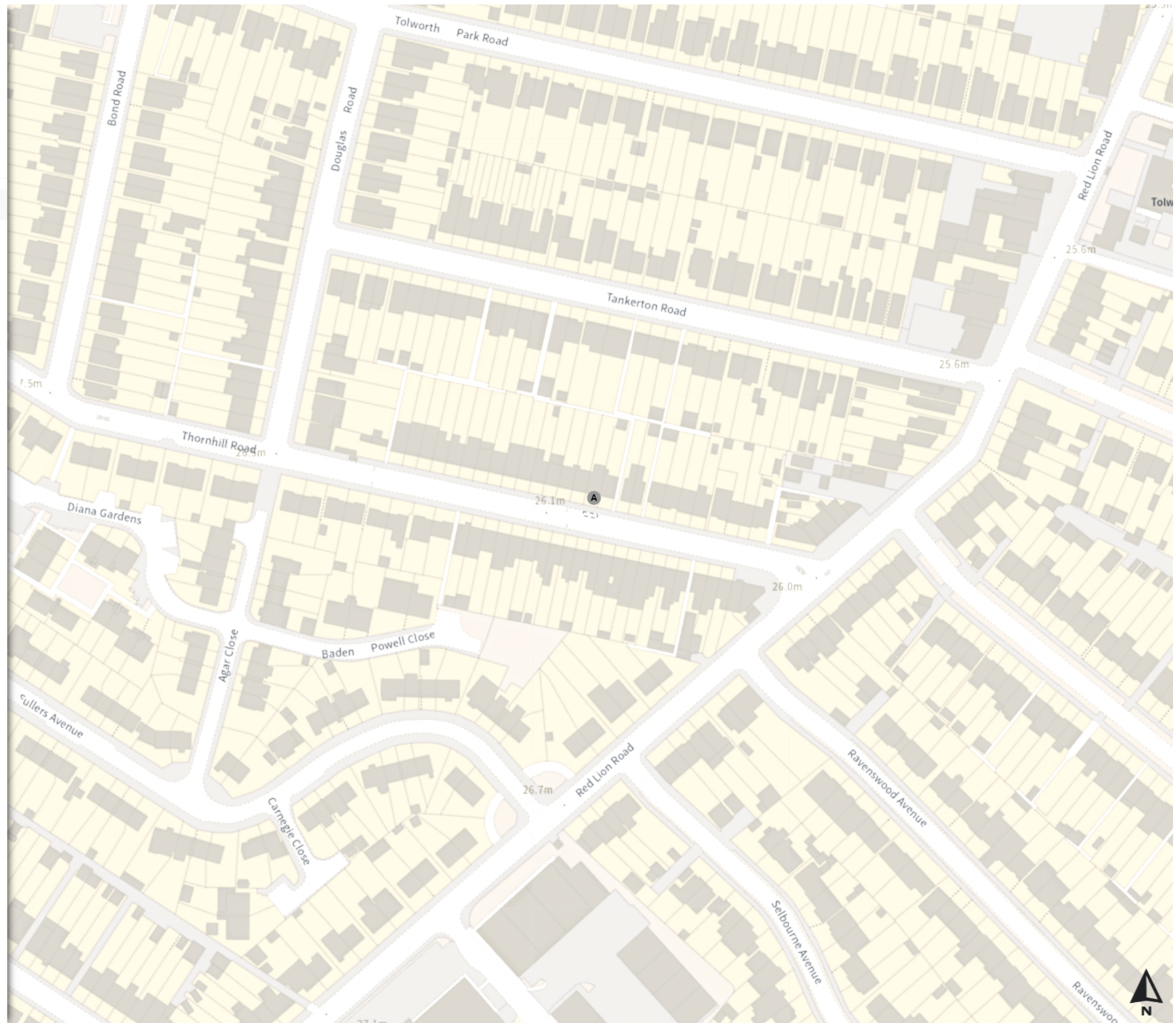
At all times

0 20 40 60m

Scale: 1:1250

North-West: 518637.081, 165920.295  
South-East: 519081.03, 165550.627

© Crown copyright and database rights 2024 Ordnance Survey.  
You are not permitted to copy, sub-license, distribute or sell any of this data to third parties in any form. Licence number 0100019285





# MapKing0089 Disabled Bays Nov 2023

Map 8 of 9 Made 20/05/24

## Removed

Disabled persons' badge holders parking place

At all times

0 20 40 60m

Scale: 1:1250

North-West: 517589.422, 164539.313  
South-East: 518033.407, 164169.453

© Crown copyright and database rights 2024 Ordnance Survey.  
You are not permitted to copy, sub-license, distribute or sell any of this data to third parties in any form. Licence number 0100019285





# MapKing0089 Disabled Bays Nov 2023

Map 9 of 9 Made 20/05/24

## Added

Disabled persons' badge holders parking place

At all times

## Modified

Free parking place

At all times

## Removed

Disabled persons' badge holders parking place

At all times

0 20 40 60m

Scale: 1:1250

North-West: 517921.738, 163568.164  
South-East: 518365.831, 163198.258

© Crown copyright and database rights 2024 Ordnance Survey.  
You are not permitted to copy, sub-license, distribute or sell any of this data to third parties in any form. Licence number 0100019285

