

ROYAL BOROUGH OF KINGSTON UPON THAMES

ELECTRIC VEHICLE RECHARGING POINTS (REF. KINGMAP0036)

THE KINGSTON UPON THAMES (FREE PARKING PLACES, LOADING PLACES AND
WAITING, LOADING AND STOPPING RESTRICTIONS)
(AMENDMENT NO. 30) ORDER 2020

THE KINGSTON UPON THAMES (CHARGED-FOR PARKING PLACES)
(AMENDMENT NO. 30) ORDER 2020

DOCUMENTS FOR INSPECTION

1. A copy of the notice to appear in the Surrey Comet and the London Gazette on 21st May 2020
2. The Council's statement of reasons for making the Orders
3. The made Orders
4. Plans to indicate the locations and effect of the Orders

Available for inspection until 29th June 2020

ROYAL BOROUGH OF KINGSTON UPON THAMES

ELECTRIC VEHICLE RECHARGING POINTS (REF. KINGMAP0036)

The Kingston upon Thames (Free Parking Places, Loading Places and Waiting, Loading and Stopping Restrictions) (Amendment No. 30) Order 2020; and The Kingston upon Thames (Charged-For Parking Places) (Amendment No. 30) Order 2020.

1. NOTICE IS HEREBY GIVEN that the Council of the Royal Borough of Kingston upon Thames made the above-mentioned Orders on 18th May 2020 under sections 6, 45, 46, 49 and 124 of and Part IV of Schedule 9 to the Road Traffic Regulation Act 1984, as amended.

2. The general effect of the Orders, which will come into force on 25th May 2020, will be to introduce recharging points at the locations below which will be available for electric vehicles only “at any time”, without charge or time limit, provided that the vehicle is connected to the recharging post at all times while it is left at the recharging point;

- (i) in Burlington Road, New Malden (outside Nos. 86-94), in place of existing ‘pay & display’ parking spaces;
- (ii) in Catherine Road, Surbiton (outside No. 27), in place of existing ‘permit holders only’ parking spaces;
- (iii) in Clifton Road, Kingston (opposite Nos. 4-8), in place of an existing time-limited ‘free’ parking place;
- (iv) in Ewell Road, Surbiton (outside Nos. 414-418), in place of existing ‘pay & display’ parking spaces;
- (v) in Grafton Road, New Malden (on the north side, adjacent to No. 28);
- (vi) in Grove Crescent, Kingston (opposite Nos. 11/12 Grove Court), in place of existing ‘permit holders only’ parking spaces;
- (vii) in High Street, New Malden (outside Nos. 154-158), in place of existing ‘pay & display’ parking spaces;
- (viii) in Latchmere Lane, Kingston (adjacent to Nos. 218/220 Tudor Drive);
- (ix) in Manor Drive North, New Malden (outside No. 107), in place of existing waiting restrictions; and
- (x) in Woodside Road, New Malden (at the side of No. 160 Clarence Avenue).

Please note; the implementation of the remainder of the items described in proposal KingMap0036 (published on 23rd January 2020) has been deferred.

3. Due to the current Coronavirus pandemic the made Orders and plans cannot currently be inspected at Guildhall 2. However, in line with guidance from the Department for Transport, the following alternative arrangements have been made:

- a) The made Orders and plans can be inspected online at www.kingston.gov.uk/downloads/download/1144/kingmap0036: and
- b) Copies of the made Orders and plans can also be obtained by calling 020 8547 5000 (between 9 a.m. and 5 p.m. on Mondays to Fridays) or by emailing TMO@kingston.gov.uk.

4. Any person desiring to question the validity of the Orders or of any provision contained therein on the grounds that it is not within the relevant powers of the Road Traffic Regulation Act 1984 or that any of the relevant requirements thereof or any relevant regulations made thereunder have not been complied with in relation to the Orders may make application for the purpose to the High Court by 29th June 2020.

Dated 21st May 2020.

MERVYN BARTLETT

Group Manager – Highways and Transport (Communities)

ROYAL BOROUGH OF KINGSTON UPON THAMES

ELECTRIC VEHICLE RECHARGING POINTS (REF. KINGMAP0036)

THE KINGSTON UPON THAMES (FREE PARKING PLACES, LOADING PLACES AND
WAITING, LOADING AND STOPPING RESTRICTIONS)
(AMENDMENT NO. 30) ORDER 2020

THE KINGSTON UPON THAMES (CHARGED-FOR PARKING PLACES)
(AMENDMENT NO. 30) ORDER 2020

STATEMENT OF REASONS

The proposals are intended to provide on-street recharging points to facilitate the charging of electric vehicles.

2020 No. 31

**THE KINGSTON UPON THAMES (CHARGED-FOR PARKING PLACES)
(AMENDMENT NO. 30) ORDER 2020**

Made :- 18th May 2020

Coming into force :- 25th May 2020

The Council of the Royal Borough of Kingston upon Thames, after consulting the Commissioner of Police of the Metropolis, in exercise of the powers conferred by sections 45, 46, 49 and 124 of and Part IV of Schedule 9 to the Road Traffic Regulation Act 1984 **(a)** as amended by section 8 of and Part I of Schedule 5 to the Local Government Act 1985 **(b)**, and of all other powers thereunto enabling, hereby make the following Order: -

1. This Order shall come into force on 25th May 2020 and may be cited as the Kingston upon Thames (Charged-For Parking Places) (Amendment No. 30) Order 2020.
2. In this Order:-
 - (1) “the Order of 2018” means the Kingston upon Thames (Charged-For Parking Places) (No. 2) Consolidation Order 2018 **(c)**;
 - (2) the expression “enactment” means any enactment, whether public general or local, and includes any order, byelaw, rule, regulation, scheme or other instrument having effect by virtue of an enactment; and
 - (3) any reference in this Order to any enactment shall be construed as a reference to that enactment as amended, applied, consolidated, re-enacted by or as having effect by virtue of any subsequent enactment.
3.
 - (1) Without prejudice to the validity of anything done or to any liability incurred in respect of any act or omission before the coming into operation of this Order, the Order of 2018 shall have effect as though for the map tile attached to that Order and specified in column 1 of the Schedule to this Order, there were substituted the map tile attached to this Order and specified in relation thereto in column 2 of the Schedule to this Order.
 - (2) The substitution of any map tile referred to in Article 3.1 of this Order will have the effect of revoking any provision provided or designated by a previous version of that map tile and not incorporated into the latest version.

Dated this eighteenth day of May 2020.

**Group Manager – Highways and Transport
Communities**

(The officer appointed for this purpose)

EXPLANATORY NOTE

(This Note is not part of the Order but is intended to indicate its general purport.)

This Order further amends the Kingston upon Thames (Charged-For Parking Places) (No. 2) Consolidation Order 2018, so as to introduce recharging points at the locations below which would be available for electric vehicles only “at any time”, without charge or time limit, provided that the vehicle is connected to the recharging post at all times while it is left at the recharging point in;

- Burlington Road, New Malden (outside Nos. 86-94);
- Catherine Road, Surbiton (outside No. 27);
- Clifton Road, Kingston (opposite Nos. 4-8);
- Ewell Road, Surbiton (outside Nos. 414-418);
- Grafton Road, New Malden (on the north side, adjacent to No. 28);
- Grove Crescent, Kingston (opposite Nos. 11/12 Grove Court);
- High Street, New Malden (outside Nos. 154-158);
- Latchmere Lane, Kingston (adjacent to Nos. 218/220 Tudor Drive);
- Manor Drive North, New Malden (outside No. 107); and
- Woodside Road, New Malden (at the side of No. 160 Clarence Avenue).

Schedule (see Article 3)

Map tile attached to the Order of 2018 1	Map tile attached to this Order 2
Map Tile Ref: AF17, Version 3	Map Tile Ref: AF17, Version 4
Map Tile Ref: AI24, Version 0	Map Tile Ref: AI24, Version 1
Map Tile Ref: AN13, Version 2	Map Tile Ref: AN13, Version 3
Map Tile Ref: AN26, Version 1	Map Tile Ref: AN26, Version 2
Map Tile Ref: AP26, Version 0	Map Tile Ref: AP26, Version 1
Map Tile Ref: AP28, Version 1	Map Tile Ref: AP28, Version 2
Map Tile Ref: AR12, Version 0	Map Tile Ref: AR12, Version 1
Map Tile Ref: AZ24, Version 2	Map Tile Ref: AZ24, Version 3
Map Tile Ref: BA24, Version 1	Map Tile Ref: BA24, Version 2
Map Tile Ref: BC18, Version 0	Map Tile Ref: BC18, Version 1
Map Tile Ref: X15, Version 1	Map Tile Ref: X15, Version 2

2020 No. 32

**THE KINGSTON UPON THAMES (FREE PARKING PLACES,
LOADING PLACES AND WAITING, LOADING AND STOPPING RESTRICTIONS)
(AMENDMENT NO. 30) ORDER 2020**

Made :- 18th May 2020

Coming into force :- 25th May 2020

The Council of the Royal Borough of Kingston upon Thames, after consulting the Commissioner of Police of the Metropolis, in exercise of the powers conferred by sections 6 and 124 of and Part IV of Schedule 9 to the Road Traffic Regulation Act 1984(**a**) as amended by section 8 of and Part I of Schedule 5 to the Local Government Act 1985(**b**), and of all other powers thereunto enabling, hereby make the following Order: -

1. This Order shall come into force on 25th May 2020 and may be cited as the Kingston upon Thames (Free Parking Places, Loading Places and Waiting, Loading and Stopping Restrictions) (Amendment No. 30) Order 2020.
2. In this Order:-
 - (1) "the Order of 2018" means the Kingston upon Thames (Free Parking Places, Loading Places and Waiting, Loading and Stopping Restrictions) (No. 2) Consolidation Order 2018(**c**);
 - (2) the expression "enactment" means any enactment, whether public general or local, and includes any order, byelaw, rule, regulation, scheme or other instrument having effect by virtue of an enactment; and
 - (3) any reference in this Order to any enactment shall be construed as a reference to that enactment as amended, applied, consolidated, re-enacted by or as having effect by virtue of any subsequent enactment.
3. (1) Without prejudice to the validity of anything done or to any liability incurred in respect of any act or omission before the coming into operation of this Order, the Order of 2018 shall have effect as though for the map tile attached to that Order and specified in column 1 of the Schedule to this Order, there were substituted the map tile attached to this Order and specified in relation thereto in column 2 of the Schedule to this Order.
 - (2) The substitution of any map tile referred to in Article 3.1 of this Order will have the effect of revoking any provision provided or designated by a previous version of that map tile and not incorporated into the latest version.

Dated this eighteenth day of May 2020.

**Group Manager – Highways and Transport
Communities**

(The officer appointed for this purpose)

EXPLANATORY NOTE

(This Note is not part of the Order but is intended to indicate its general purport.)

This Order further amends the Kingston upon Thames (Free Parking Places, Loading Places and Waiting, Loading and Stopping Restrictions) (No. 2) Consolidation Order 2018, so as to introduce recharging points at the locations below which would be available for electric vehicles only “at any time”, without charge or time limit, provided that the vehicle is connected to the recharging post at all times while it is left at the recharging point in;

- Burlington Road, New Malden (outside Nos. 86-94);
- Catherine Road, Surbiton (outside No. 27);
- Clifton Road, Kingston (opposite Nos. 4-8);
- Ewell Road, Surbiton (outside Nos. 414-418);
- Grafton Road, New Malden (on the north side, adjacent to No. 28);
- Grove Crescent, Kingston (opposite Nos. 11/12 Grove Court);
- High Street, New Malden (outside Nos. 154-158);
- Latchmere Lane, Kingston (adjacent to Nos. 218/220 Tudor Drive);
- Manor Drive North, New Malden (outside No. 107); and
- Woodside Road, New Malden (at the side of No. 160 Clarence Avenue).

Schedule (see Article 3)

Map tile attached to the Order of 2018 1	Map tile attached to this Order 2
Map Tile Ref: AF17, Version 3	Map Tile Ref: AF17, Version 4
Map Tile Ref: AI24, Version 0	Map Tile Ref: AI24, Version 1
Map Tile Ref: AN13, Version 2	Map Tile Ref: AN13, Version 3
Map Tile Ref: AN26, Version 1	Map Tile Ref: AN26, Version 2
Map Tile Ref: AP26, Version 0	Map Tile Ref: AP26, Version 1
Map Tile Ref: AP28, Version 1	Map Tile Ref: AP28, Version 2
Map Tile Ref: AR12, Version 0	Map Tile Ref: AR12, Version 1
Map Tile Ref: AZ24, Version 2	Map Tile Ref: AZ24, Version 3
Map Tile Ref: BA24, Version 1	Map Tile Ref: BA24, Version 2
Map Tile Ref: BC18, Version 0	Map Tile Ref: BC18, Version 1
Map Tile Ref: X15, Version 1	Map Tile Ref: X15, Version 2

ROYAL BOROUGH OF KINGSTON UPON THAMES

ELECTRIC VEHICLE RECHARGING POINTS (REF. KINGMAP0036)

THE KINGSTON UPON THAMES (FREE PARKING PLACES, LOADING PLACES AND
WAITING, LOADING AND STOPPING RESTRICTIONS)
(AMENDMENT NO. 30) ORDER 2020

THE KINGSTON UPON THAMES (CHARGED-FOR PARKING PLACES)
(AMENDMENT NO. 30) ORDER 2020

Road Name	Tile Ref.
Burlington Road, New Malden	AP28
Catherine Road, Surbiton	AR12
Clifton Road, Kingston	AF17
Ewell Road, Surbiton	BC18
Grafton Road, New Malden	AN26
Grove Crescent, Kingston	AN13
High Street, New Malden	AP26
Latchmere Lane, Kingston	X15
Manor Drive North, New Malden	AZ24, BA24
Woodside Road, New Malden	AI24

Map Legend

Order Items					
	Doctors Bay		No Loading		Permit Holders Only Mon-Sat 8:30am-6:30pm and Sun 11am-5pm Zone B
	Ambulance Bay		No Loading Mon-Sat 7am-10am and 4pm-7pm		Permit Holders Only Mon-Sat 8am-6:30pm Zone S
	Bus Parking Place		No Loading 7am-midnight		Permit Holders Only Mon-Fri 10am-3pm Zone N
	Car Club Bay Only		No Loading 7am-7pm		Permit Holders Only Mon-Sat 8:30am-6:30pm Zone N
	Disabled Badge Holders Only		No Loading Mon-Sat 8:30am-6:30pm		Permit Holders Only Mon-Fri 8am-6:30pm Zone S
	Limited Waiting Bay		No Loading Mon-Fri 8am-9:30am and 4:30pm-6:30pm		Permit Holders Only Mon-Fri 10am-3:30pm Zone B
	No Waiting		No Loading Mon-Sat 8am-6:30pm		Shared Use Bays
	No Waiting Mon-Sat 8:30am-6:30pm		No Loading At Any Time		Permit Holders B or Pay & Display Mon-Sat 8:30am-6:30pm max stay 4 hours, no return within 2 hours
	No Waiting Mon-Fri 8:30am-6:30pm		Loading Bay		Permit Holders C or Pay & Display Mon-Sat 11am-2pm max stay 2 hours, no return within 2 hours
	No Waiting Mon-Sat 8am-6:30pm		Electric Vehicle Recharging Point		Permit Parking Areas
	No Waiting 7am-7pm		Motorcycle Parking Only		Pedestrian Zone No Waiting At Any Time
	No Waiting Mon-Sat 8:30am-10:30pm and Sun 11am-10:30pm		Taxi Rank		Experimental Orders (see label)
	No Waiting Mon-Fri 10am-3pm		Payment Parking		
	No Waiting Mon-Sat 8:30am-6:30pm and Sun 11am-5pm		Permit Parking Bay		
	No Waiting Mon-Sat 7am-7pm		Permit Holders Only Mon-Sat 8:30am-6:30pm Zone B		
	No Waiting Mon-Fri 10am-4pm		Permit Holders Only Mon-Fri 8:30am-6:30pm Zone V		
	No Waiting Mon-Fri 8am-6:30pm		Permit Holders Only Mon-Fri 8:30am-6:30pm Zone G		
	No Waiting Mon-Fri 8am-9:30am and 4:30pm-6:30pm		Permit Holders Only Mon-Sat 8am-6:30pm Zone T		
	No Waiting Mon-Fri 10am-3:30pm		Permit Holders Only Mon-Fri 10am-4pm Zone R		
	No Waiting Mon-Sat 11am-2pm		Permit Holders Only Mon-Sat 8:30am-6:30pm Zone G1		
	No Waiting At Any Time				

Non-order Items

	Permit Parking Areas
	Pedestrian Zone No Waiting At Any Time
	Experimental Orders (see label)
	Parking Bay
	No Stopping Mon-Fri 8am-4:30pm 01 Jan - 31 Jul and 8am-4:30pm 01 Sept - 31 Dec on School Entrance Markings
	No Stopping on School Entrance Markings
	Crossing
	Zebra Crossing
	2 Wheel Footway Parking
	Bus Stop/Stand
	Box Junction



ORDER TITLES:
The Kingston upon Thames (Charged-for Parking Places) (No. 2) Consolidation Order 2018
The Kingston upon Thames (Free Parking Places, Loading Places and Waiting, Loading and Stopping Restrictions) (No. 2) Consolidation Order 2018

Certain restrictions have been individually labelled on map schedules

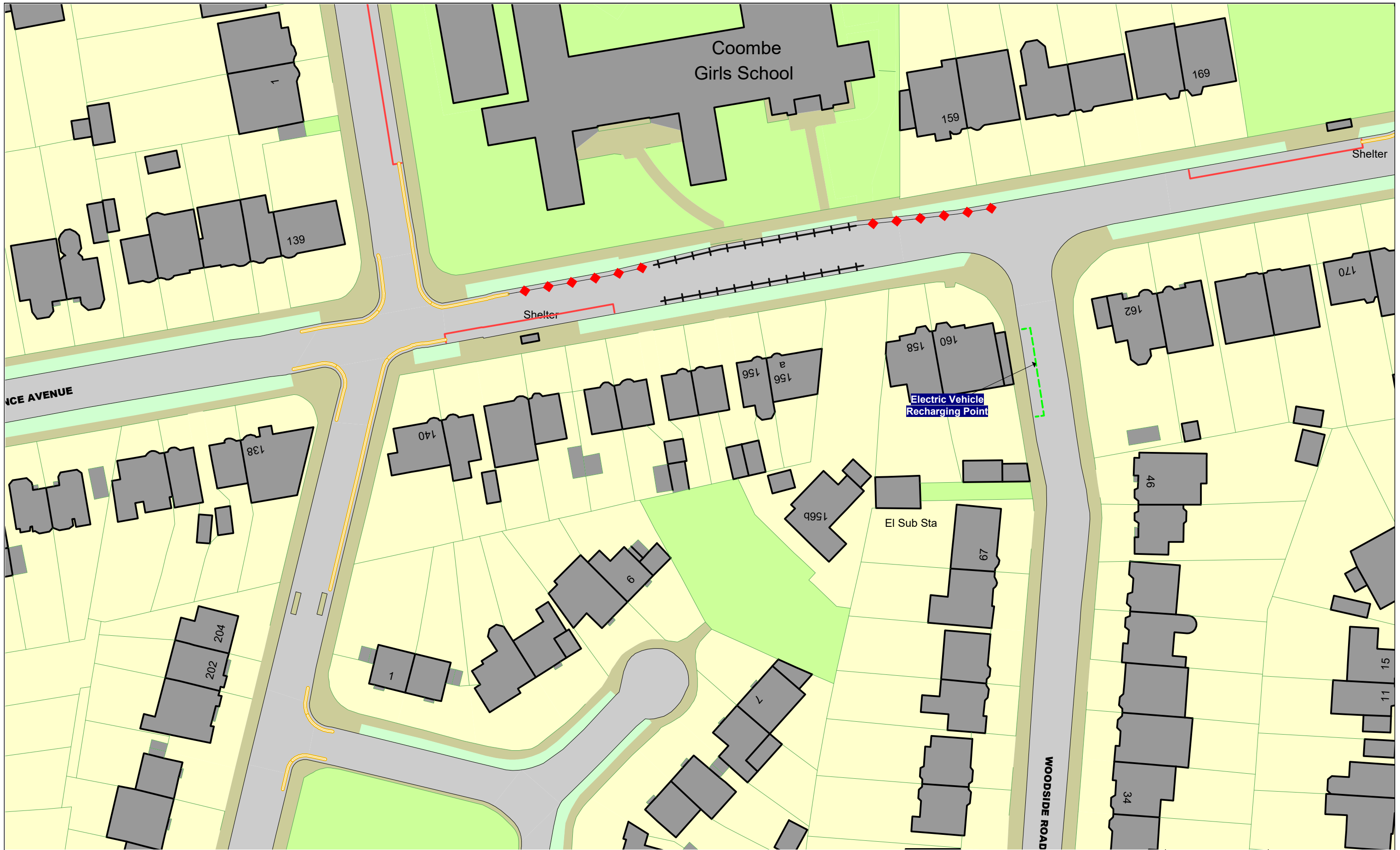


The Kingston upon Thames (Free Parking Places, Loading Places and Waiting, Loading and Stopping Restrictions) (No. 2) Consolidation Order 2018
The Kingston upon Thames (Charged-For Parking Places) (No. 2) Consolidation Order 2018
STATUS: CONFIRMED (including Temp\Exp Orders)

	AE17	
AF16		AF18
	AG17	

N
 This map is reproduced from Ordnance Survey material with the permission of Ordnance Survey on behalf of the Controller of Her Majesty's Stationery Office © Crown Copyright. Unauthorised reproduction infringes Crown copyright and may lead to prosecution or civil proceedings.
 Royal Borough of Kingston upon Thames
 Licence No: 0100019285 2020
EFFECTIVE DATE: 25/05/2020

SCALE:	1 : 625 at A3
REVISION:	4
SHEET:	Tile Ref: AF17



The Kingston upon Thames (Free Parking Places, Loading Places and Waiting, Loading and Stopping Restrictions) (No. 2) Consolidation Order 2018
The Kingston upon Thames (Charged-For Parking Places) (No. 2) Consolidation Order 2018

STATUS: CONFIRMED (including Temp\Exp Orders)

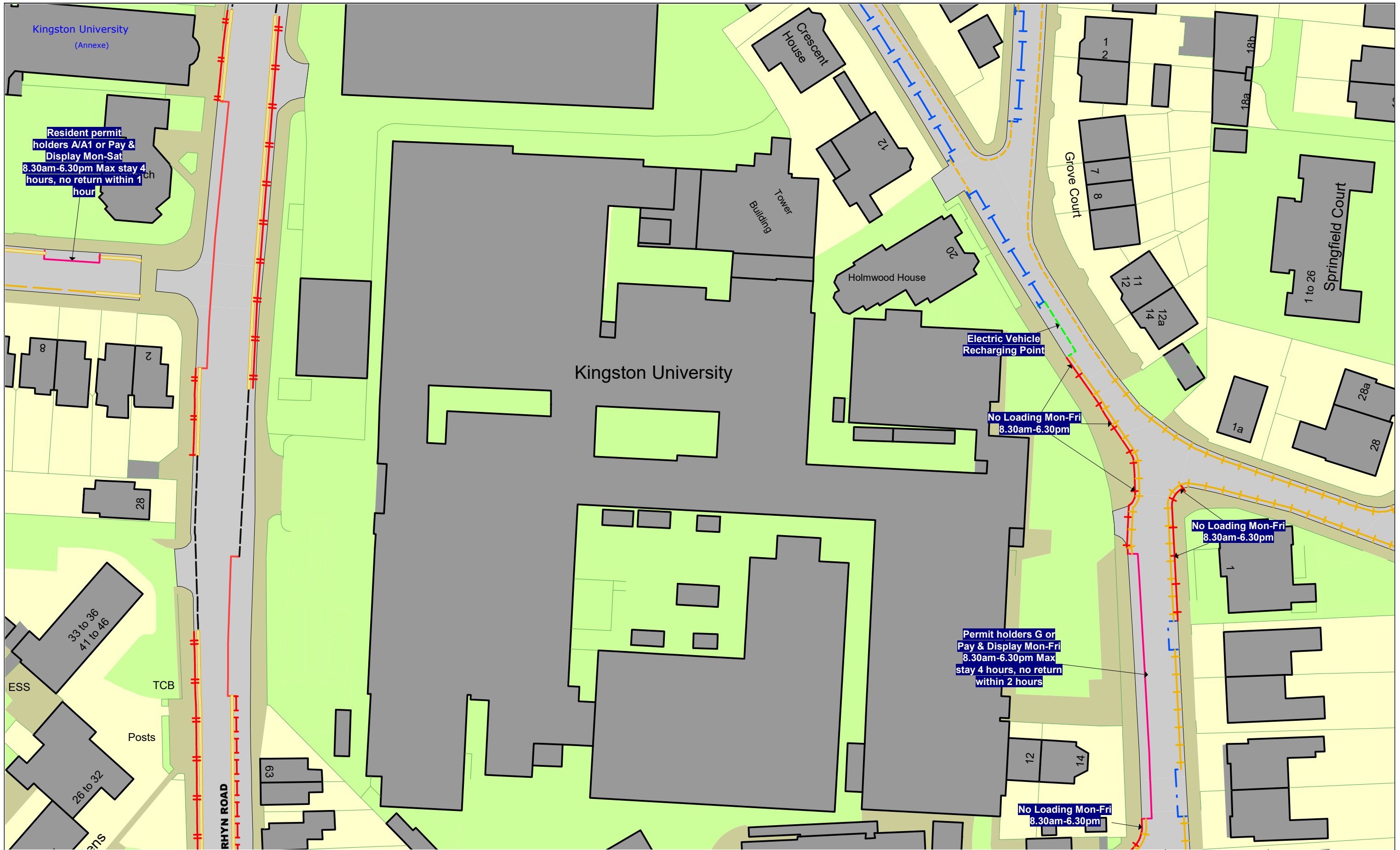
	AH24	
AI23		AI25
	AJ24	



This map is reproduced from Ordnance Survey material with the permission of Ordnance Survey on behalf of the Controller of Her Majesty's Stationery Office © Crown Copyright. Unauthorised reproduction infringes Crown copyright and may lead to prosecution or civil proceedings.
 Royal Borough of Kingston Upon Thames
 Licence No: 0100019285 2020

EFFECTIVE DATE: 25/05/2020

SCALE:	1 : 625 at A3
REVISION:	1
SHEET:	Tile Ref: AI24



The Kingston upon Thames (Free Parking Places, Loading Places and Waiting, Loading and Stopping Restrictions) (No. 2) Consolidation Order 2018
The Kingston upon Thames (Charged-For Parking Places) (No. 2) Consolidation Order 2018

STATUS: CONFIRMED (including Temp\Exp Orders)

	AM13	
AN12		AN14
	AO13	



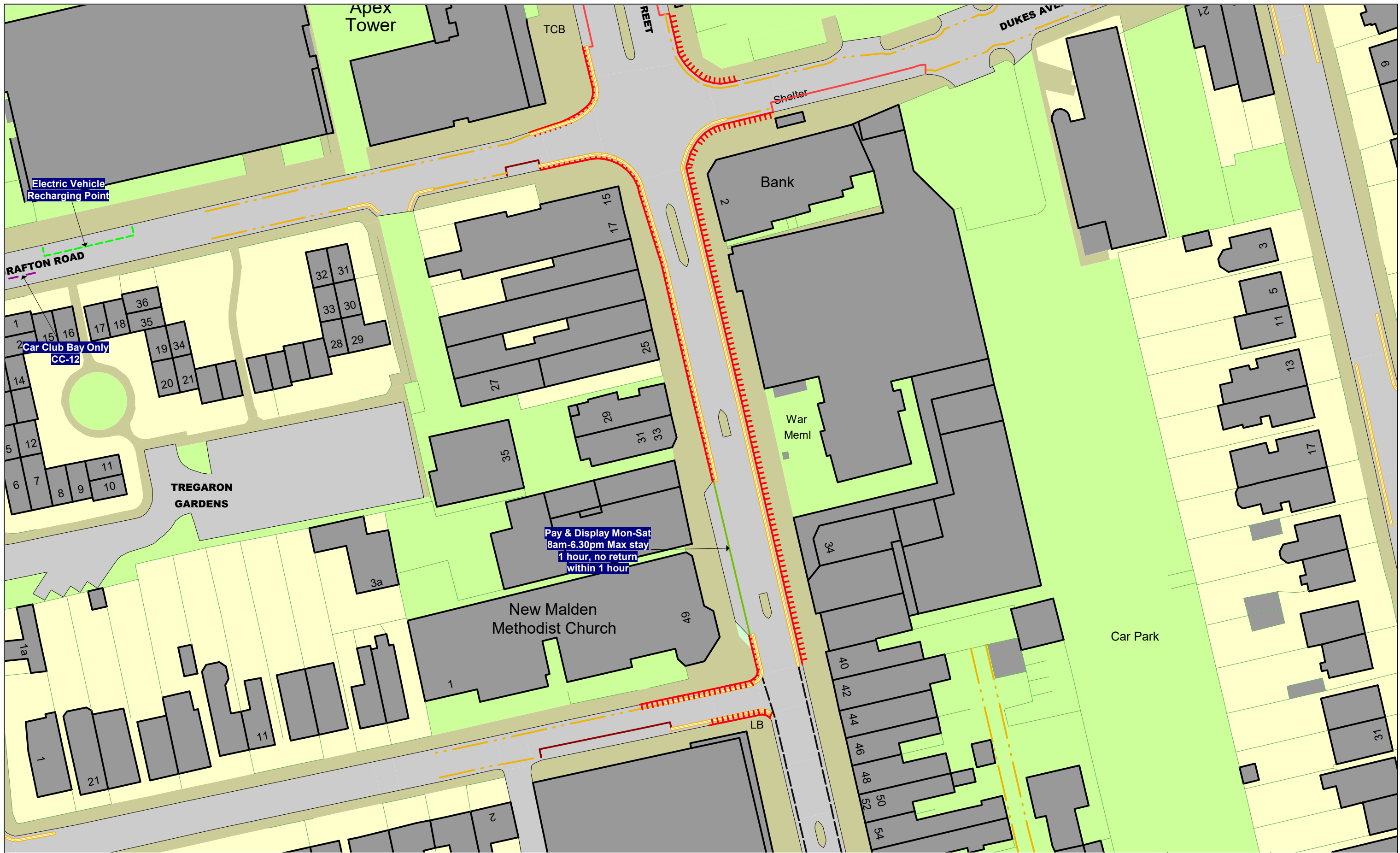
This map is reproduced from Ordnance Survey material with the permission of Ordnance Survey on behalf of the Controller of Her Majesty's Stationery Office © Crown Copyright. Unauthorised reproduction infringes Crown copyright and may lead to prosecution or civil proceedings.
 Royal Borough of Kingston Upon Thames
 Licence No: 0100019285 2020

EFFECTIVE DATE: 25/05/2020

SCALE: 1 : 625 at A3

REVISION: 3

SHEET: Tile Ref: AN13



The Kingston upon Thames (Free Parking Places, Loading Places and Waiting, Loading and Stopping Restrictions) (No. 2) Consolidation Order 2018
The Kingston upon Thames (Charged-For Parking Places) (No. 2) Consolidation Order 2018

STATUS: CONFIRMED (including Temp\Exp Orders)

	AM26	
AN25		AN27
	AO26	



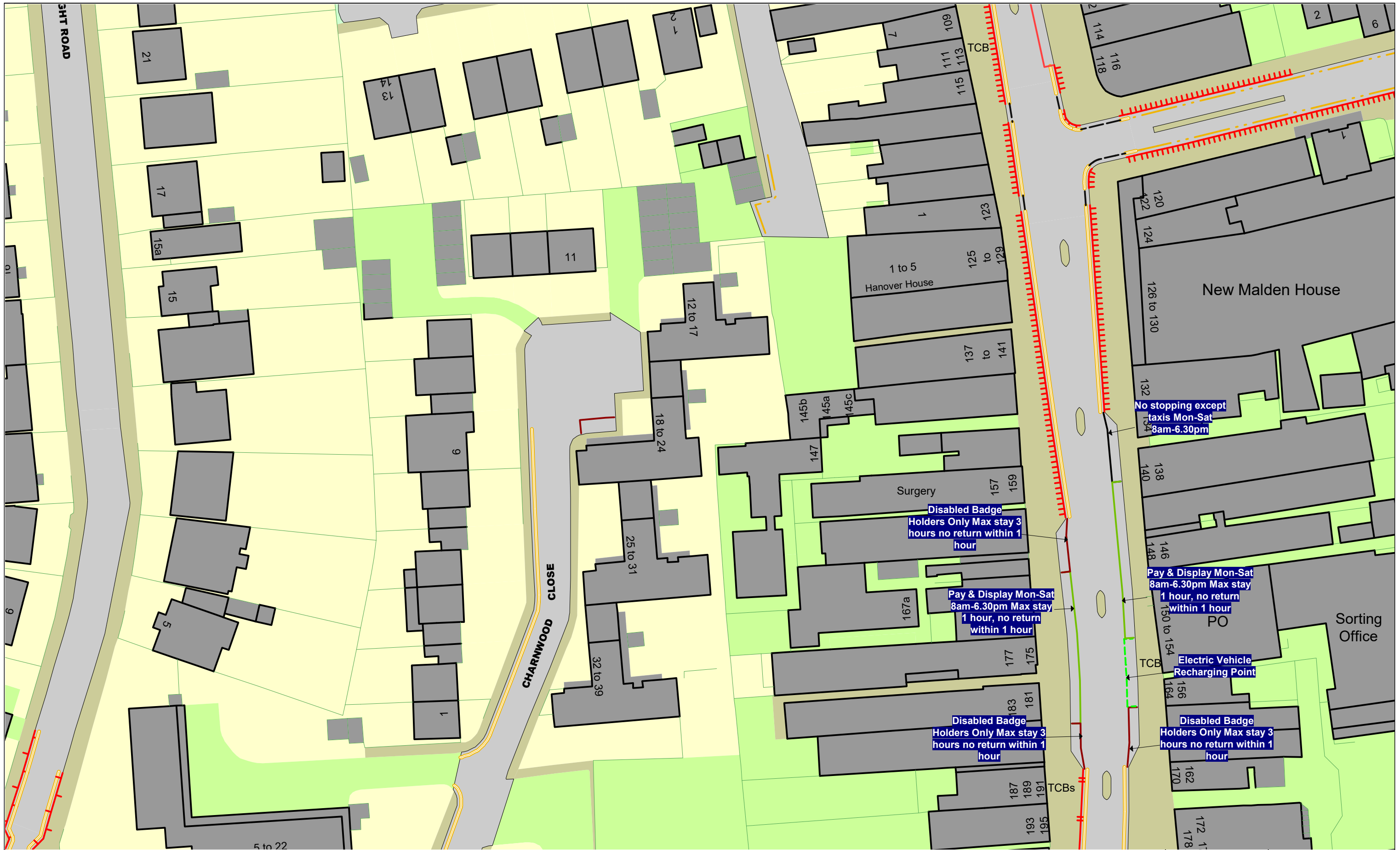
This map is reproduced from Ordnance Survey material with the permission of Ordnance Survey on behalf of the Controller of Her Majesty's Stationery Office © Crown Copyright. Unauthorised reproduction infringes Crown copyright and may lead to prosecution or civil proceedings.
 Royal Borough of Kingston Upon Thames
 Licence No: 0100019285 2020

EFFECTIVE DATE: 25/05/2020

SCALE: 1 : 625 at A3

REVISION: 2

SHEET: Tile Ref: AN26



The Kingston upon Thames (Free Parking Places, Loading Places and Waiting, Loading and Stopping Restrictions) (No. 2) Consolidation Order 2018
The Kingston upon Thames (Charged-For Parking Places) (No. 2) Consolidation Order 2018

STATUS: CONFIRMED (including Temp\Exp Orders)

	AO26	
AP25		AP27
	AQ26	



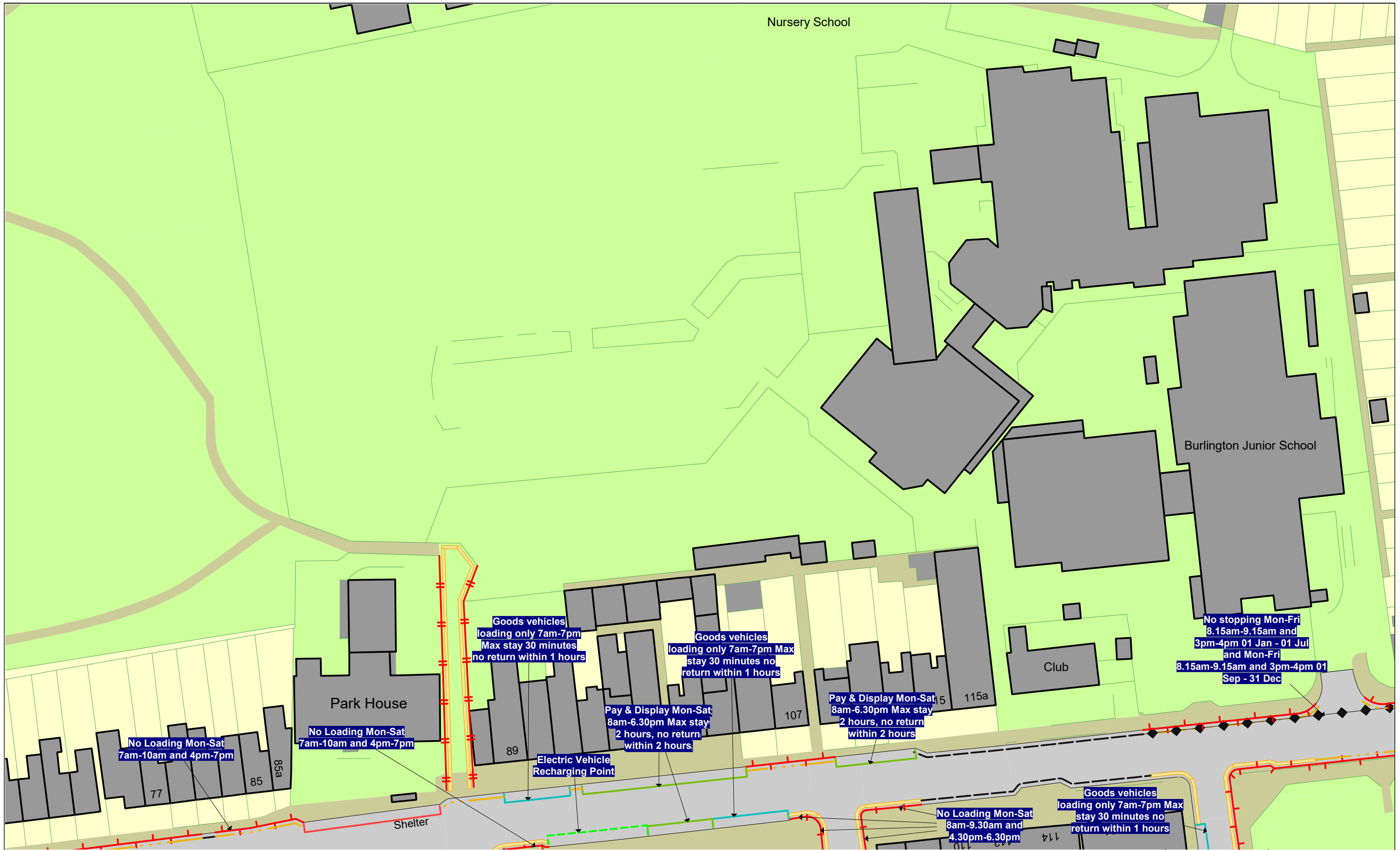
This map is reproduced from Ordnance Survey material with the permission of Ordnance Survey on behalf of the Controller of Her Majesty's Stationery Office © Crown Copyright. Unauthorised reproduction infringes Crown copyright and may lead to prosecution or civil proceedings.
 Royal Borough of Kingston Upon Thames
 Licence No: 0100019285 2020

EFFECTIVE DATE: 25/05/2020

SCALE: 1 : 625 at A3

REVISION: 1

SHEET: Tile Ref: AP26



The Kingston upon Thames (Free Parking Places, Loading Places and Waiting, Loading and Stopping Restrictions) (No. 2) Consolidation Order 2018
The Kingston upon Thames (Charged-For Parking Places) (No. 2) Consolidation Order 2018

STATUS: CONFIRMED (including Temp/Exp Orders)

	AO28	
AP27		AP29
	AQ28	



This map is reproduced from Ordnance Survey material with the permission of Ordnance Survey on behalf of the Controller of Her Majesty's Stationery Office © Crown Copyright. Unauthorised reproduction infringes Crown copyright and may lead to prosecution or civil proceedings.
 Royal Borough of Kingston Upon Thames
 Licence No: 0100019285 2020

EFFECTIVE DATE: 25/05/2020

SCALE:	1 : 625	at A3
REVISION:	2	
SHEET:	Tile Ref: AP28	



The Kingston upon Thames (Free Parking Places, Loading Places and Waiting, Loading and Stopping Restrictions) (No. 2) Consolidation Order 2018
The Kingston upon Thames (Charged-For Parking Places) (No. 2) Consolidation Order 2018

STATUS: CONFIRMED (including Temp\Exp Orders)

	AQ12	
AR11		AR13
	AS12	

N
 This map is reproduced from Ordnance Survey material with the permission of Ordnance Survey on behalf of the Controller of Her Majesty's Stationery Office © Crown Copyright. Unauthorised reproduction infringes Crown copyright and may lead to prosecution or civil proceedings.
 Royal Borough of Kingston Upon Thames
 Licence No: 0100019285 2020

EFFECTIVE DATE: 25/05/2020

SCALE:	1 : 625 at A3
REVISION:	1
SHEET:	Tile Ref: AR12



Malden M
Primary and
Nursery Sch



The Kingston upon Thames (Free Parking Places, Loading Places and Waiting, Loading and Stopping Restrictions) (No. 2) Consolidation Order 2018
The Kingston upon Thames (Charged-For Parking Places) (No. 2) Consolidation Order 2018

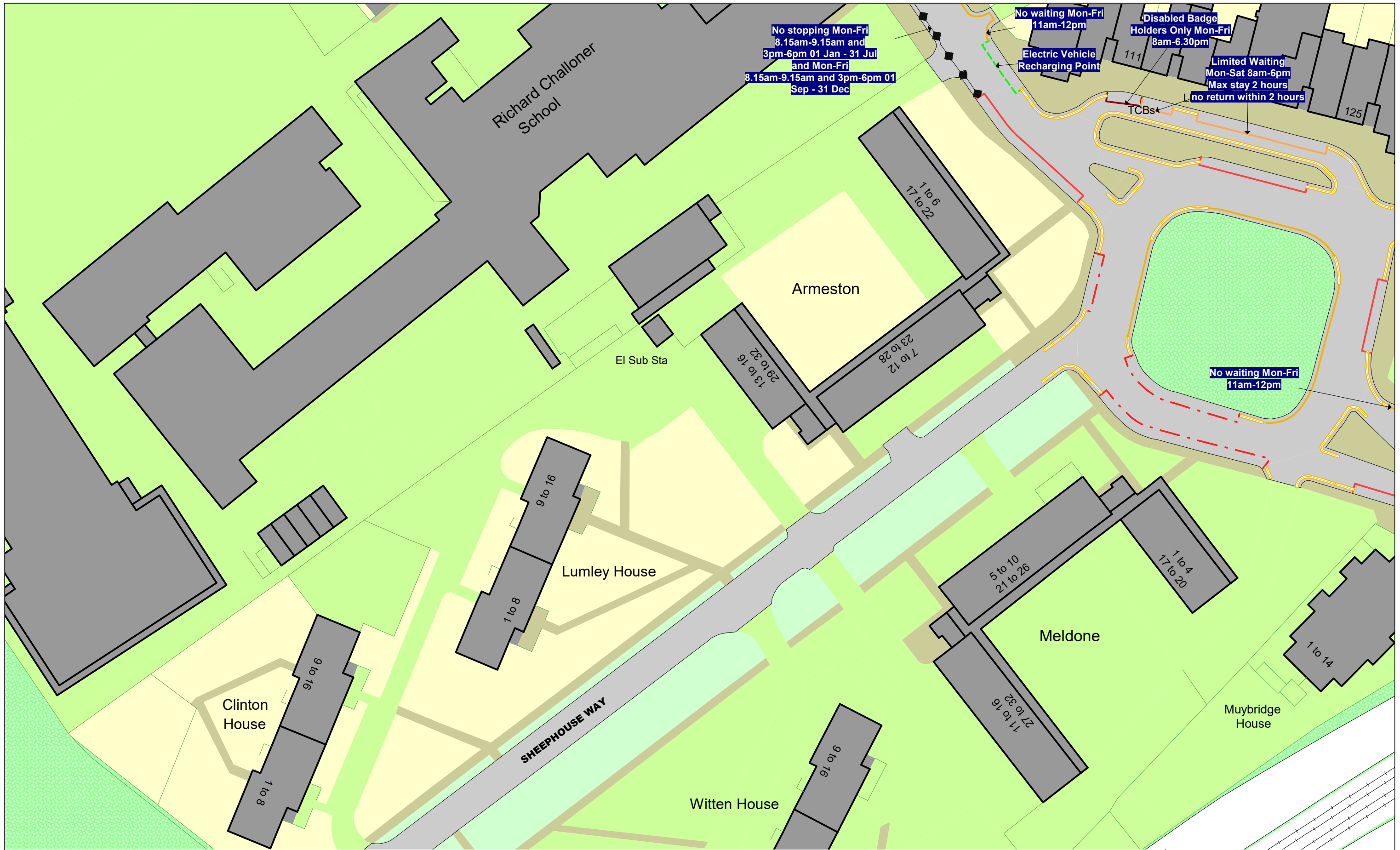
STATUS: CONFIRMED (including Temp\Exp Orders)

	AY24	
AZ23		AZ25
	BA24	

N
 This map is reproduced from Ordnance Survey material with the permission of Ordnance Survey on behalf of the Controller of Her Majesty's Stationery Office © Crown Copyright. Unauthorised reproduction infringes Crown copyright and may lead to prosecution or civil proceedings.
 Royal Borough of Kingston Upon Thames
 Licence No: 0100019285 2020

EFFECTIVE DATE: 25/05/2020

SCALE:	1 : 625 at A3
REVISION:	3
SHEET:	Tile Ref: AZ24



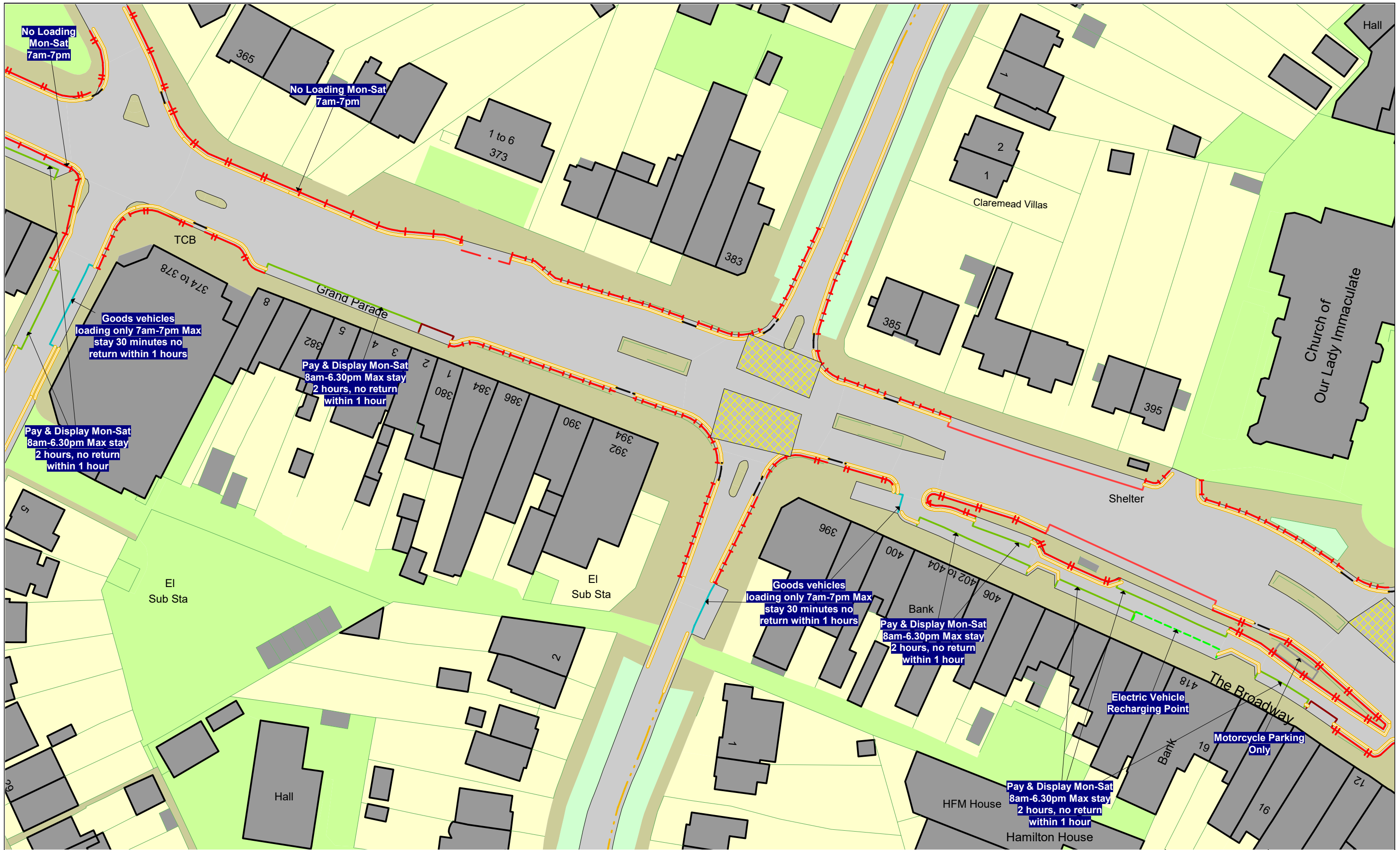
The Kingston upon Thames (Free Parking Places, Loading Places and Waiting, Loading and Stopping Restrictions) (No. 2) Consolidation Order 2018
The Kingston upon Thames (Charged-For Parking Places) (No. 2) Consolidation Order 2018
STATUS: CONFIRMED (including Temp\Exp Orders)

	AZ24	
BA23		BA25
	BB24	

N
 This map is reproduced from Ordnance Survey material with the permission of Ordnance Survey on behalf of the Controller of Her Majesty's Stationery Office © Crown Copyright. Unauthorised reproduction infringes Crown copyright and may lead to prosecution or civil proceedings.
 Royal Borough of Kingston Upon Thames
 Licence No: 0100019285 2020

EFFECTIVE DATE: 25/05/2020

SCALE:	1 : 625 at A3
REVISION:	2
SHEET:	Tile Ref: BA24



The Kingston upon Thames (Free Parking Places, Loading Places and Waiting, Loading and Stopping Restrictions) (No. 2) Consolidation Order 2018
The Kingston upon Thames (Charged-For Parking Places) (No. 2) Consolidation Order 2018

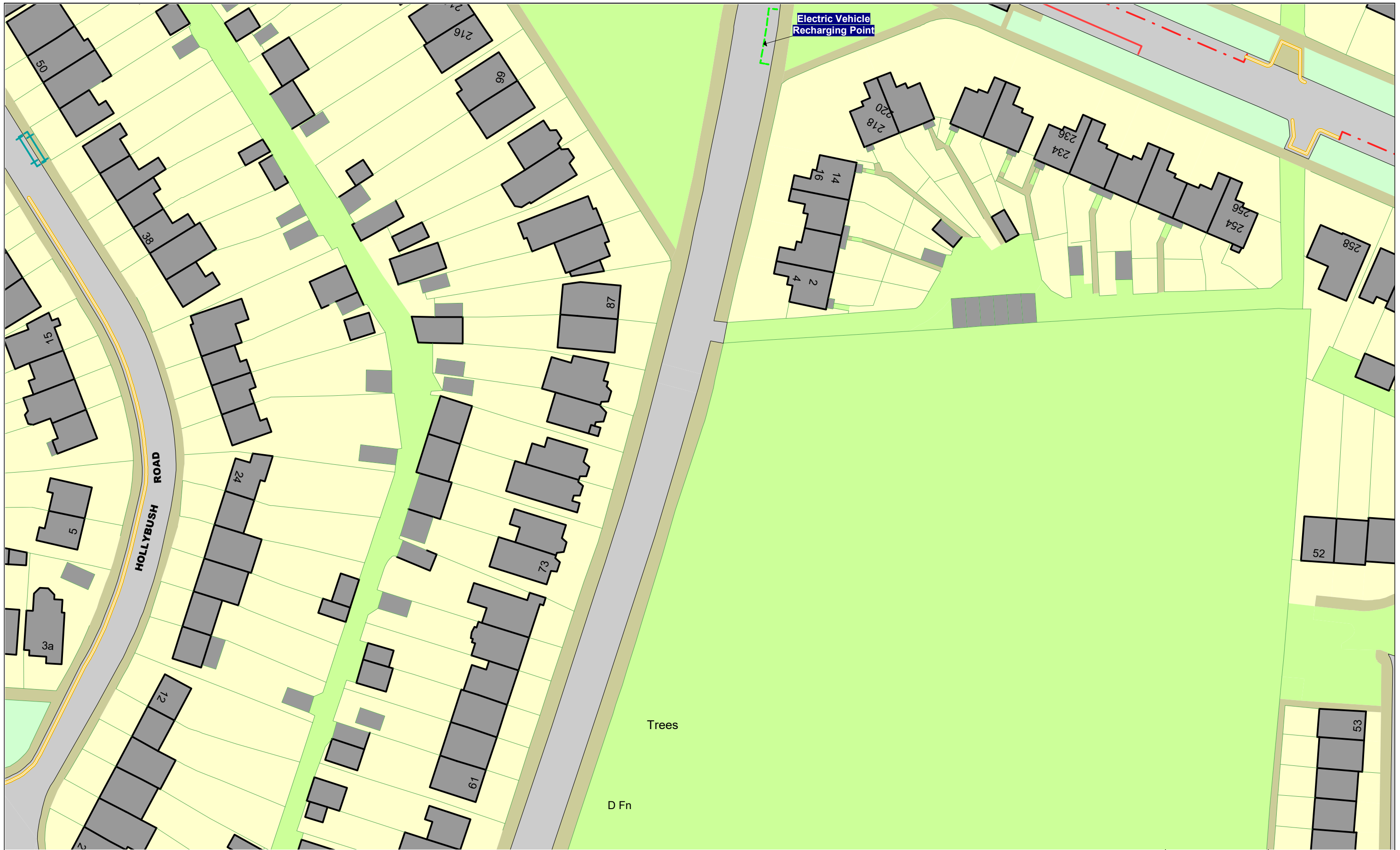
STATUS: CONFIRMED (including Temp\Exp Orders)

	BB18	
BC17		BC19
	BD18	

N
 This map is reproduced from Ordnance Survey material with the permission of Ordnance Survey on behalf of the Controller of Her Majesty's Stationery Office © Crown Copyright. Unauthorised reproduction infringes Crown copyright and may lead to prosecution or civil proceedings.
 Royal Borough of Kingston Upon Thames
 Licence No: 0100019285 2020

EFFECTIVE DATE: 25/05/2020

SCALE:	1 : 625	at A3
REVISION:	1	
SHEET:	Tile Ref: BC18	



The Kingston upon Thames (Free Parking Places, Loading Places and Waiting, Loading and Stopping Restrictions) (No. 2) Consolidation Order 2018

The Kingston upon Thames (Charged-For Parking Places) (No. 2) Consolidation Order 2018

STATUS: CONFIRMED (including Temp\Exp Orders)

	W15	
X14		X16
	Y15	



This map is reproduced from Ordnance Survey material with the permission of Ordnance Survey on behalf of the Controller of Her Majesty's Stationery Office © Crown Copyright. Unauthorised reproduction infringes Crown copyright and may lead to prosecution or civil proceedings.
Royal Borough of Kingston Upon Thames
Licence No: 0100019285 2020

EFFECTIVE DATE: 25/05/2020

SCALE: 1 : 625 at A3

REVISION: 2

SHEET: Tile Ref: X15