

**ROYAL BOROUGH OF KINGSTON UPON THAMES**

**ELECTRIC VEHICLE RECHARGING POINTS (REF. KINGMAP0036)**

THE KINGSTON UPON THAMES (FREE PARKING PLACES, LOADING PLACES AND  
WAITING, LOADING AND STOPPING RESTRICTIONS)  
(AMENDMENT NO. \*) ORDER 202\*

THE KINGSTON UPON THAMES (CHARGED-FOR PARKING PLACES)  
(AMENDMENT NO. \*) ORDER 202\*

**DOCUMENTS FOR INSPECTION**

1. A copy of the notice to appear in the Surrey Comet and the London Gazette on 23<sup>rd</sup> January 2020
2. The Council's statement of reasons for proposing to make the Orders
3. The draft Orders
4. Plans to indicate the locations and effect of the Orders

**Available for inspection until further notice**

## ROYAL BOROUGH OF KINGSTON UPON THAMES

### ELECTRIC VEHICLE RECHARGING POINTS (REF. KINGMAP0036)

*The Kingston upon Thames (Free Parking Places, Loading Places and Waiting, Loading and Stopping Restrictions) (Amendment No. \*) Order 202\**; and *The Kingston upon Thames (Charged-For Parking Places) (Amendment No. \*) Order 202\**.

1. NOTICE IS HEREBY GIVEN that the Council of the Royal Borough of Kingston upon Thames propose to make the above-mentioned Orders under sections 6, 45, 46, 49 and 124 of and Part IV of Schedule 9 to the Road Traffic Regulation Act 1984, as amended.

2. The general effect of the Orders would be to introduce recharging points at the locations below which would be available for electric vehicles only “at any time”, without charge or time limit, provided that the vehicle is connected to the recharging post at all times while it is left at the recharging point;

- (i) in Albany Park Road, Kingston (opposite Nos. 44b-46), in place of existing ‘shared use’ parking spaces;
- (ii) in Albemarle Gardens, New Malden (at the side of No. 30 Westbury Road);
- (iii) in Avenue Elmers, Surbiton (at the side of No. 2 Selsdon Close), in place of existing ‘permit holders only’ parking spaces;
- (iv) in Beech Grove, New Malden (at the side of No. 122 Elm Road);
- (v) in Burlington Road, New Malden (outside Nos. 86-94), in place of existing ‘pay & display’ parking spaces;
- (vi) in Burton Road, Kingston (at the side of No. 133 Kings Road), in place of existing ‘shared use’ parking spaces;
- (vii) in Catherine Road, Surbiton (outside No. 27), in place of existing ‘permit holders only’ parking spaces;
- (viii) in Chiltern Drive, Surbiton (outside of Nos. 162-166), in place of an existing waiting restriction;
- (ix) in Clifton Road, Kingston (opposite Nos. 4-8), in place of an existing time-limited ‘free’ parking place;
- (x) in Cobham Road, Kingston (at the side of No. 58 Coombe Road), in place of existing ‘pay & display’ parking spaces;
- (xi) in Coombe Road, Kingston (outside Nos. 30-34), in place of an existing ‘pay & display’ parking place;
- (xii) in Dennan Road, Surbiton (at the side of No. 54 Cotterill Road);
- (xiii) in Elm Road, Chessington (outside of No. 4, Arcade Parade), in place of existing advisory parking spaces;
- (xiv) in Ewell Road, Surbiton (outside Nos. 414-418), in place of existing ‘pay & display’ parking spaces;
- (xv) in Grafton Road, New Malden (on the north side, adjacent to No. 28);
- (xvi) in Grove Crescent, Kingston (opposite Nos. 11/12 Grove Court), in place of existing ‘permit holders only’ parking spaces;
- (xvii) in High Street, New Malden (outside Nos. 154-158), in place of existing ‘pay & display’ parking spaces;
- (xviii) in Latchmere Lane, Kingston (adjacent to Nos. 218/220 Tudor Drive);
- (xix) in Manor Drive North, New Malden (outside No. 107), in place of existing waiting restrictions;
- (xx) in The Manor Drive, Worcester Park (at the side of No. 1 Downfield);
- (xxi) in Victoria Road, Surbiton (outside Nos. 38-39), in place of existing ‘pay & display’ parking spaces; and
- (xxii) in Woodside Road, New Malden (at the side of No. 160 Clarence Avenue).

3. A copy of each of the proposed Orders and other documents giving more detailed particulars of the proposed Orders can be inspected at The Information and Advice Centre, Guildhall 2, Kingston upon Thames, KT1 1EU between 9 a.m. and 5 p.m. on Mondays to Fridays inclusive.

4. Persons desiring to object to any of the proposals or make any other representations in respect of them, should send a statement in writing to that effect and, in the case of an objection, stating the grounds thereof to the Council in this matter to either The Director of Communities, Traffic Order Section, Guildhall 2, Kingston upon Thames, Surrey KT1 1EU or email TMO@kingston.gov.uk, quoting reference KingMap0036 by 13<sup>th</sup> February 2020.

Dated 23<sup>rd</sup> January 2020.

MERVYN BARTLETT

Group Manager – Highways and Transport (Environment)

*Note: Persons responding to the proposed Orders should be aware that the Council may be legally obliged to disclose the information provided to third parties.*

**ROYAL BOROUGH OF KINGSTON UPON THAMES**

**ELECTRIC VEHICLE RECHARGING POINTS (REF. KINGMAP0036)**

THE KINGSTON UPON THAMES (FREE PARKING PLACES, LOADING PLACES AND  
WAITING, LOADING AND STOPPING RESTRICTIONS)  
(AMENDMENT NO. \*) ORDER 202\*

THE KINGSTON UPON THAMES (CHARGED-FOR PARKING PLACES)  
(AMENDMENT NO. \*) ORDER 202\*

**STATEMENT OF REASONS**

The proposals are intended to provide on-street recharging points to facilitate the charging of electric vehicles.

**202\* No. \***

**THE KINGSTON UPON THAMES (CHARGED-FOR PARKING PLACES)  
(AMENDMENT NO. \*) ORDER 202\***

**Made :- \* 202\***

**Coming into force :- \* 202\***

The Council of the Royal Borough of Kingston upon Thames, after consulting the Commissioner of Police of the Metropolis, in exercise of the powers conferred by sections 45, 46, 49 and 124 of and Part IV of Schedule 9 to the Road Traffic Regulation Act 1984 **(a)** as amended by section 8 of and Part I of Schedule 5 to the Local Government Act 1985 **(b)**, and of all other powers thereunto enabling, hereby make the following Order: -

1. This Order shall come into force on \* 202\* and may be cited as the Kingston upon Thames (Charged-For Parking Places) (Amendment No. \*) Order 202\*.
2. In this Order:-
  - (1) “the Order of 2018” means the Kingston upon Thames (Charged-For Parking Places) (No. 2) Consolidation Order 2018**(c)**;
  - (2) the expression “enactment” means any enactment, whether public general or local, and includes any order, byelaw, rule, regulation, scheme or other instrument having effect by virtue of an enactment; and
  - (3) any reference in this Order to any enactment shall be construed as a reference to that enactment as amended, applied, consolidated, re-enacted by or as having effect by virtue of any subsequent enactment.
3.
  - (1) Without prejudice to the validity of anything done or to any liability incurred in respect of any act or omission before the coming into operation of this Order, the Order of 2018 shall have effect as though for the map tile attached to that Order and specified in column 1 of the Schedule to this Order, there were substituted the map tile attached to this Order and specified in relation thereto in column 2 of the Schedule to this Order.
  - (2) The substitution of any map tile referred to in Article 3.1 of this Order will have the effect of revoking any provision provided or designated by a previous version of that map tile and not incorporated into the latest version.

Dated this \* day of \* 202\*.

**Group Manager – Highways and Transport  
Communities**

(The officer appointed for this purpose)

**EXPLANATORY NOTE**

*(This Note is not part of the Order but is intended to indicate its general purport.)*

This Order further amends the Kingston upon Thames (Charged-For Parking Places) (No. 2) Consolidation Order 2018, so as to introduce recharging points at the locations below which would be available for electric vehicles only “at any time”, without charge or time limit, provided that the vehicle is connected to the recharging post at all times while it is left at the recharging point in;

- Albany Park Road, Kingston (opposite Nos. 44b-46);
- Albemarle Gardens, New Malden (at the side of No. 30 Westbury Road);
- Avenue Elmers, Surbiton (at the side of No. 2 Selsdon Close);
- Beech Grove, New Malden (at the side of No. 122 Elm Road);
- Burlington Road, New Malden (outside Nos. 86-94);
- Burton Road, Kingston (at the side of No. 133 Kings Road);
- Catherine Road, Surbiton (outside No. 27);
- Chiltern Drive, Surbiton (outside of Nos. 162-166);
- Clifton Road, Kingston (opposite Nos. 4-8);
- Cobham Road, Kingston (at the side of No. 58 Coombe Road);
- Coombe Road, Kingston (outside Nos. 30-34);
- Dennan Road, Surbiton (at the side of No. 54 Cotterill Road);
- Elm Road, Chessington (outside of No. 4, Arcade Parade);
- Ewell Road, Surbiton (outside Nos. 414-418);
- Grafton Road, New Malden (on the north side, adjacent to No. 28);
- Grove Crescent, Kingston (opposite Nos. 11/12 Grove Court);
- High Street, New Malden (outside Nos. 154-158);
- Latchmere Lane, Kingston (adjacent to Nos. 218/220 Tudor Drive);
- Manor Drive North, New Malden (outside No. 107);
- The Manor Drive, Worcester Park (at the side of No. 1 Downfield);
- Victoria Road, Surbiton (outside Nos. 38-39); and
- Woodside Road, New Malden (at the side of No. 160 Clarence Avenue).

**Schedule (see Article 3)**

<b>Map tile attached to the Order of 2018 1</b>	<b>Map tile attached to this Order 2</b>
Map Tile Ref: AA13, Version 2	Map Tile Ref: AA13, Version *
Map Tile Ref: AC14, Version 2	Map Tile Ref: AC14, Version *
Map Tile Ref: AF17, Version 2	Map Tile Ref: AF17, Version *
Map Tile Ref: AG17, Version 2	Map Tile Ref: AG17, Version *
Map Tile Ref: AI24, Version 2	Map Tile Ref: AI24, Version *
Map Tile Ref: AL23, Version 2	Map Tile Ref: AL23, Version *
Map Tile Ref: AN13, Version 2	Map Tile Ref: AN13, Version *
Map Tile Ref: AN26, Version 2	Map Tile Ref: AN26, Version *
Map Tile Ref: AP24, Version 2	Map Tile Ref: AP24, Version *
Map Tile Ref: AP26, Version 2	Map Tile Ref: AP26, Version *
Map Tile Ref: AP28, Version 2	Map Tile Ref: AP28, Version *
Map Tile Ref: AQ19, Version 2	Map Tile Ref: AQ19, Version *
Map Tile Ref: AR12, Version 2	Map Tile Ref: AR12, Version *
Map Tile Ref: AR14, Version 2	Map Tile Ref: AR14, Version *
Map Tile Ref: AS14, Version 2	Map Tile Ref: AS14, Version *
Map Tile Ref: AV12, Version 2	Map Tile Ref: AV12, Version *
Map Tile Ref: AW12, Version 2	Map Tile Ref: AW12, Version *
Map Tile Ref: AZ24, Version 2	Map Tile Ref: AZ24, Version *
Map Tile Ref: BA24, Version 2	Map Tile Ref: BA24, Version *
Map Tile Ref: BC15, Version 2	Map Tile Ref: BC15, Version *
Map Tile Ref: BC18, Version 2	Map Tile Ref: BC18, Version *
Map Tile Ref: BC29, Version 2	Map Tile Ref: BC29, Version *
Map Tile Ref: BN12, Version 2	Map Tile Ref: BN12, Version *
Map Tile Ref: BN13, Version 2	Map Tile Ref: BN13, Version *
Map Tile Ref: X15, Version 2	Map Tile Ref: X15, Version *
Map Tile Ref: Z12, Version 2	Map Tile Ref: Z12, Version *
Map Tile Ref: Z13, Version 2	Map Tile Ref: Z13, Version *

**202\* No. \***

**THE KINGSTON UPON THAMES (FREE PARKING PLACES,  
LOADING PLACES AND WAITING, LOADING AND STOPPING RESTRICTIONS)  
(AMENDMENT NO. \*) ORDER 202\***

**Made :- \* 202\***

**Coming into force :- \* 202\***

The Council of the Royal Borough of Kingston upon Thames, after consulting the Commissioner of Police of the Metropolis, in exercise of the powers conferred by sections 6 and 124 of and Part IV of Schedule 9 to the Road Traffic Regulation Act 1984(**a**) as amended by section 8 of and Part I of Schedule 5 to the Local Government Act 1985(**b**), and of all other powers thereunto enabling, hereby make the following Order: -

1. This Order shall come into force on \* 202\* and may be cited as the Kingston upon Thames (Free Parking Places, Loading Places and Waiting, Loading and Stopping Restrictions) (Amendment No. \*) Order 202\*.
2. In this Order:-
  - (1) “the Order of 2018” means the Kingston upon Thames (Free Parking Places, Loading Places and Waiting, Loading and Stopping Restrictions) (No. 2) Consolidation Order 2018(**c**);
  - (2) the expression “enactment” means any enactment, whether public general or local, and includes any order, byelaw, rule, regulation, scheme or other instrument having effect by virtue of an enactment; and
  - (3) any reference in this Order to any enactment shall be construed as a reference to that enactment as amended, applied, consolidated, re-enacted by or as having effect by virtue of any subsequent enactment.
3. (1) Without prejudice to the validity of anything done or to any liability incurred in respect of any act or omission before the coming into operation of this Order, the Order of 2018 shall have effect as though;
  - (a) for the map tile attached to that Order and specified in column 1 of Schedule 1 to this Order, there were substituted the map tile attached to this Order and specified in relation thereto in column 2 of Schedule 1 to this Order;

**(a)** 1984 c.27 **(b)** 1985 c.51 **(c)** RBK 2018/38



(b) for Article 11(3) there were substituted the following Article;

“(3) No person shall cause any vehicle which has been taken away from an electric vehicle recharging point parking place to return to that parking place either; on the same day; or until the expiration of a period of time stated, in such circumstances as it is stated, on the map schedule legend or tile label, or both, in respect of that parking place.”

(2) The substitution of any map tile referred to in Article 3(1) of this Order will have the effect of revoking any provision provided or designated by a previous version of that map tile and not incorporated into the latest version.

**Dated this \* day of \* 202\*.**

**Group Manager – Highways and Transport  
Communities**

(The officer appointed for this purpose)

**EXPLANATORY NOTE**

*(This Note is not part of the Order but is intended to indicate its general purport.)*

This Order further amends the Kingston upon Thames (Free Parking Places, Loading Places and Waiting, Loading and Stopping Restrictions) (No. 2) Consolidation Order 2018, so as to introduce recharging points at the locations below which would be available for electric vehicles only “at any time”, without charge or time limit, provided that the vehicle is connected to the recharging post at all times while it is left at the recharging point in;

- Albany Park Road, Kingston (opposite Nos. 44b-46);
- Albemarle Gardens, New Malden (at the side of No. 30 Westbury Road);
- Avenue Elmers, Surbiton (at the side of No. 2 Selsdon Close);
- Beech Grove, New Malden (at the side of No. 122 Elm Road);
- Burlington Road, New Malden (outside Nos. 86-94);
- Burton Road, Kingston (at the side of No. 133 Kings Road);
- Catherine Road, Surbiton (outside No. 27);
- Chiltern Drive, Surbiton (outside of Nos. 162-166);
- Clifton Road, Kingston (opposite Nos. 4-8);
- Cobham Road, Kingston (at the side of No. 58 Coombe Road);
- Coombe Road, Kingston (outside Nos. 30-34);
- Dennan Road, Surbiton (at the side of No. 54 Cotterill Road);
- Elm Road, Chessington (outside of No. 4, Arcade Parade);
- Ewell Road, Surbiton (outside Nos. 414-418);

- Grafton Road, New Malden (on the north side, adjacent to No. 28);
- Grove Crescent, Kingston (opposite Nos. 11/12 Grove Court);
- High Street, New Malden (outside Nos. 154-158);
- Latchmere Lane, Kingston (adjacent to Nos. 218/220 Tudor Drive);
- Manor Drive North, New Malden (outside No. 107);
- The Manor Drive, Worcester Park (at the side of No. 1 Downfield);
- Victoria Road, Surbiton (outside Nos. 38-39); and
- Woodside Road, New Malden (at the side of No. 160 Clarence Avenue).

### Schedule (see Article 3)

<b>Map tile attached to the Order of 2018 1</b>	<b>Map tile attached to this Order 2</b>
Map Tile Ref: AA13, Version 2	Map Tile Ref: AA13, Version *
Map Tile Ref: AC14, Version 2	Map Tile Ref: AC14, Version *
Map Tile Ref: AF17, Version 2	Map Tile Ref: AF17, Version *
Map Tile Ref: AG17, Version 2	Map Tile Ref: AG17, Version *
Map Tile Ref: AI24, Version 2	Map Tile Ref: AI24, Version *
Map Tile Ref: AL23, Version 2	Map Tile Ref: AL23, Version *
Map Tile Ref: AN13, Version 2	Map Tile Ref: AN13, Version *
Map Tile Ref: AN26, Version 2	Map Tile Ref: AN26, Version *
Map Tile Ref: AP24, Version 2	Map Tile Ref: AP24, Version *
Map Tile Ref: AP26, Version 2	Map Tile Ref: AP26, Version *
Map Tile Ref: AP28, Version 2	Map Tile Ref: AP28, Version *
Map Tile Ref: AQ19, Version 2	Map Tile Ref: AQ19, Version *
Map Tile Ref: AR12, Version 2	Map Tile Ref: AR12, Version *
Map Tile Ref: AR14, Version 2	Map Tile Ref: AR14, Version *
Map Tile Ref: AS14, Version 2	Map Tile Ref: AS14, Version *
Map Tile Ref: AV12, Version 2	Map Tile Ref: AV12, Version *
Map Tile Ref: AW12, Version 2	Map Tile Ref: AW12, Version *
Map Tile Ref: AZ24, Version 2	Map Tile Ref: AZ24, Version *
Map Tile Ref: BA24, Version 2	Map Tile Ref: BA24, Version *
Map Tile Ref: BC15, Version 2	Map Tile Ref: BC15, Version *
Map Tile Ref: BC18, Version 2	Map Tile Ref: BC18, Version *
Map Tile Ref: BC29, Version 2	Map Tile Ref: BC29, Version *
Map Tile Ref: BN12, Version 2	Map Tile Ref: BN12, Version *
Map Tile Ref: BN13, Version 2	Map Tile Ref: BN13, Version *
Map Tile Ref: X15, Version 2	Map Tile Ref: X15, Version *
Map Tile Ref: Z12, Version 2	Map Tile Ref: Z12, Version *
Map Tile Ref: Z13, Version 2	Map Tile Ref: Z13, Version *

## ROYAL BOROUGH OF KINGSTON UPON THAMES

### ELECTRIC VEHICLE RECHARGING POINTS (REF. KINGMAP0036)

THE KINGSTON UPON THAMES (FREE PARKING PLACES, LOADING PLACES AND  
WAITING, LOADING AND STOPPING RESTRICTIONS)  
(AMENDMENT NO. \*) ORDER 202\*

THE KINGSTON UPON THAMES (CHARGED-FOR PARKING PLACES)  
(AMENDMENT NO. \*) ORDER 202\*

<b>Road Name</b>	<b>Tile Ref.</b>
Albany Park Road, Kingston	AA13, Z12, Z13
Albemarle Gardens, New Malden	AP24
Avenue Elmers, Surbiton	AR14, AS14
Beech Grove, New Malden	AL23
Burlington Road, New Malden	AP28
Burton Road, Kingston	AC14
Catherine Road, Surbiton	AR12
Chiltern Drive, Surbiton	AQ19
Clifton Road, Kingston	AF17
Cobham Road, Kingston	AG17
Coombe Road, Kingston	AG17
Dennan Road, Surbiton	BC15
Elm Road, Chessington	BN12, BN13
Ewell Road, Surbiton	BC18
Grafton Road, New Malden	AN26
Grove Crescent, Kingston	AN13
High Street, New Malden	AP26
Hook Road, Chessington	BN12, BN13
Latchmere Lane, Kingston	X15
Manor Drive North, New Malden	AZ24, BA24
The Manor Drive, Worcester Park	BC29
Victoria Road, Surbiton	AV12, AW12
Woodside Road, New Malden	AI24

**Map Legend**

<b>Order Items</b>					
	Doctors Bay		No Loading		Permit Holders Only Mon-Sat 8:30am-6:30pm and Sun 11am-5pm Zone B
	Ambulance Bay		No Loading Mon-Sat 7am-10am and 4pm-7pm		Permit Holders Only Mon-Sat 8am-6:30pm Zone S
	Bus Parking Place		No Loading 7am-midnight		Permit Holders Only Mon-Fri 10am-3pm Zone N
	Car Club Bay Only		No Loading 7am-7pm		Permit Holders Only Mon-Sat 8:30am-6:30pm Zone N
	Disabled Badge Holders Only		No Loading Mon-Sat 8:30am-6:30pm		Permit Holders Only Mon-Fri 8am-6:30pm Zone S
	Limited Waiting Bay		No Loading Mon-Fri 8am-9:30am and 4:30pm-6:30pm		Permit Holders Only Mon-Fri 10am-3:30pm Zone B
	No Waiting		No Loading Mon-Sat 8am-6:30pm		Shared Use Bays
	No Waiting Mon-Sat 8:30am-6:30pm		No Loading At Any Time		Permit Holders B or Pay & Display Mon-Sat 8:30am-6:30pm max stay 4 hours, no return within 2 hours
	No Waiting Mon-Fri 8:30am-6:30pm		Loading Bay		Permit Holders C or Pay & Display Mon-Sat 11am-2pm max stay 2 hours, no return within 2 hours
	No Waiting Mon-Sat 8am-6:30pm		Electric Vehicle Recharging Point		Permit Parking Areas
	No Waiting 7am-7pm		Motorcycle Parking Only		Pedestrian Zone No Waiting At Any Time
	No Waiting Mon-Sat 8:30am-10:30pm and Sun 11am-10:30pm		Taxi Rank		Experimental Orders (see label)
	No Waiting Mon-Fri 10am-3pm		Payment Parking		
	No Waiting Mon-Sat 8:30am-6:30pm and Sun 11am-5pm		Permit Parking Bay		
	No Waiting Mon-Sat 7am-7pm		Permit Holders Only Mon-Sat 8:30am-6:30pm Zone B		
	No Waiting Mon-Fri 10am-4pm		Permit Holders Only Mon-Fri 8:30am-6:30pm Zone V		
	No Waiting Mon-Fri 8am-6:30pm		Permit Holders Only Mon-Fri 8:30am-6:30pm Zone G		
	No Waiting Mon-Fri 8am-9:30am and 4:30pm-6:30pm		Permit Holders Only Mon-Sat 8am-6:30pm Zone T		
	No Waiting Mon-Fri 10am-3:30pm		Permit Holders Only Mon-Fri 10am-4pm Zone R		
	No Waiting Mon-Sat 11am-2pm		Permit Holders Only Mon-Sat 8:30am-6:30pm Zone G1		
	No Waiting At Any Time				

**Non-order Items**

	Parking Bay
	No Stopping Mon-Fri 8am-4:30pm 01 Jan - 31 Jul and 8am-4:30pm 01 Sept - 31 Dec on School Entrance Markings
	No Stopping on School Entrance Markings
	Crossing
	Zebra Crossing
	2 Wheel Footway Parking
	Bus Stop/Stand
	Box Junction



**ORDER TITLES:**  
**The Kingston upon Thames (Charged-for Parking Places) (No. 2) Consolidation Order 2018**  
**The Kingston upon Thames (Free Parking Places, Loading Places and Waiting, Loading and Stopping Restrictions) (No. 2) Consolidation Order 2018**

*Certain restrictions have been individually labelled on map schedules*

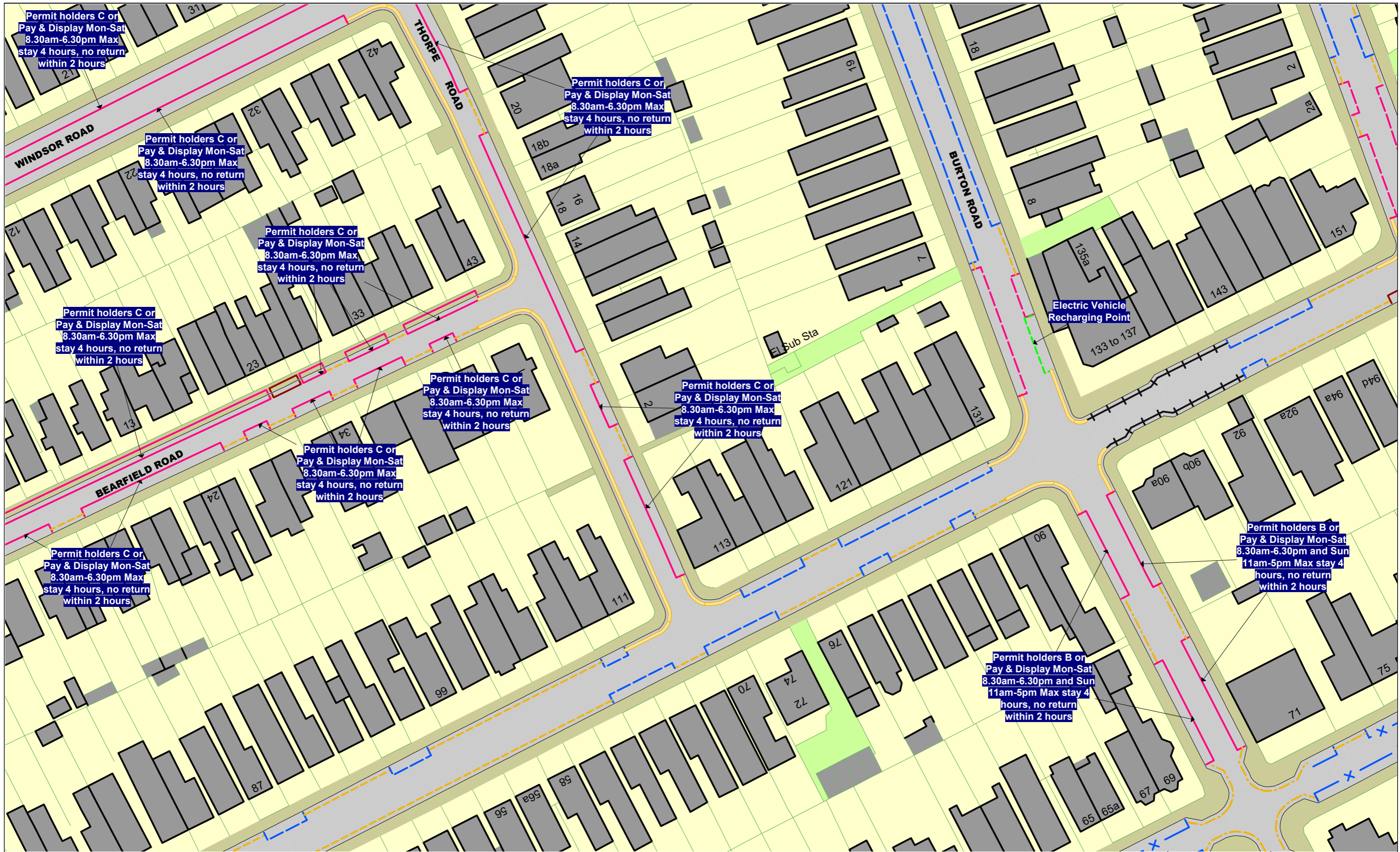


**The Kingston upon Thames (Free Parking Places, Loading Places and Waiting, Loading and Stopping Restrictions) (No. 2) Consolidation Order 2018**  
**The Kingston upon Thames (Charged-For Parking Places) (No. 2) Consolidation Order 2018**  
**STATUS: PROPOSED**

	<b>Z13</b>	
<b>AA12</b>		<b>AA14</b>
	<b>AB13</b>	

**N**  
 This map is reproduced from Ordnance Survey material with the permission of Ordnance Survey on behalf of the Controller of Her Majesty's Stationery Office © Crown Copyright. Unauthorised reproduction infringes Crown copyright and may lead to prosecution or civil proceedings.  
 Royal Borough of Kingston Upon Thames  
 Licence No: 0100019285 2020  
**EFFECTIVE DATE:** 23/01/2020

<b>SCALE:</b>	1 : 625 at A3
<b>REVISION:</b>	2
<b>SHEET:</b>	Tile Ref: AA13

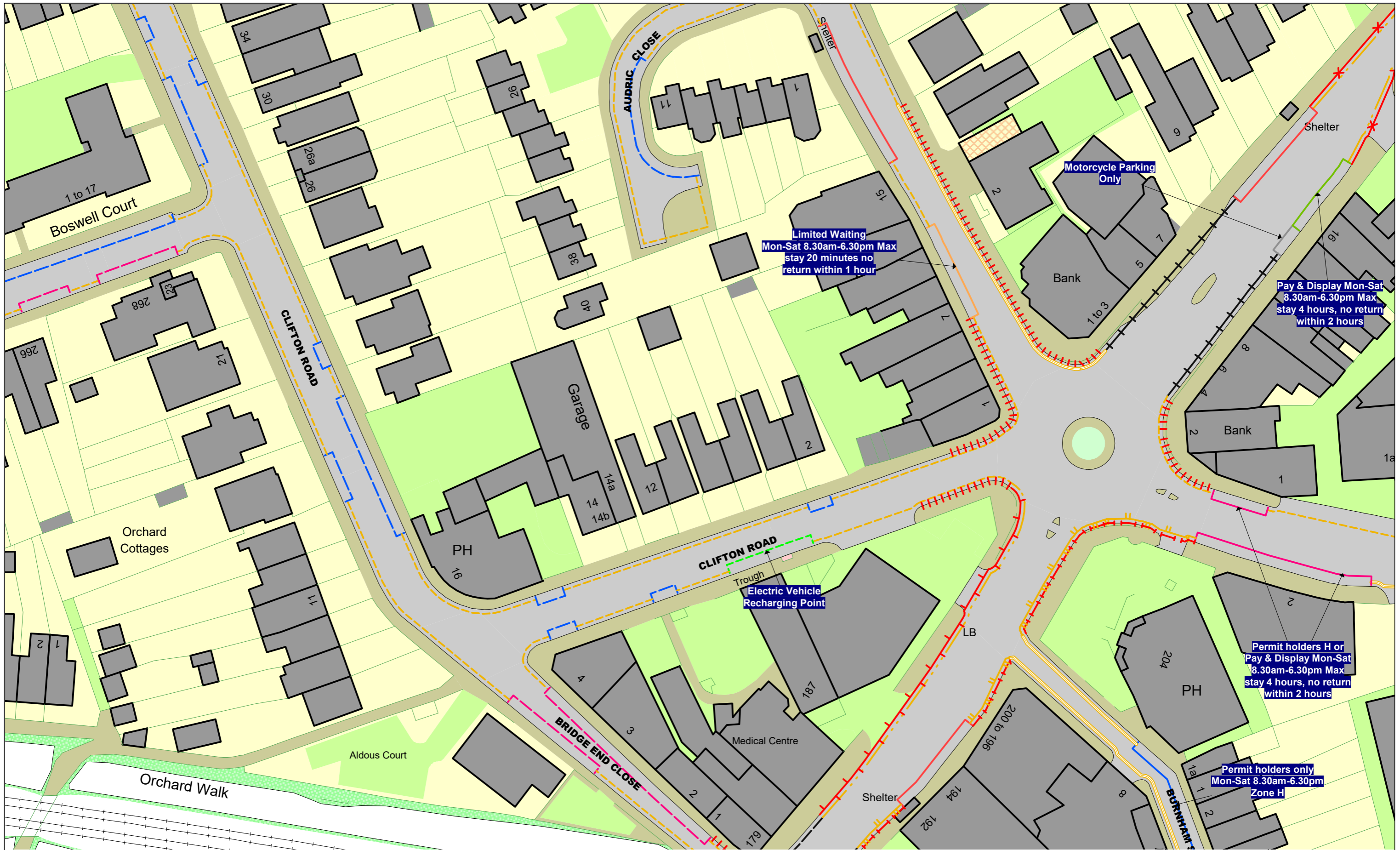


**The Kingston upon Thames (Free Parking Places, Loading Places and Waiting, Loading and Stopping Restrictions) (No. 2) Consolidation Order 2018**  
**The Kingston upon Thames (Charged-For Parking Places) (No. 2) Consolidation Order 2018**  
**STATUS: PROPOSED**

	<b>AB14</b>	
<b>AC13</b>		<b>AC15</b>
	<b>AD14</b>	

**N**  
 This map is reproduced from Ordnance Survey material with the permission of Ordnance Survey on behalf of the Controller of Her Majesty's Stationery Office © Crown Copyright. Unauthorised reproduction infringes Crown copyright and may lead to prosecution or civil proceedings.  
 Royal Borough of Kingston Upon Thames  
 Licence No: 0100019285 2020  
**EFFECTIVE DATE:** 23/01/2020

<b>SCALE:</b>	1 : 625 at A3
<b>REVISION:</b>	2
<b>SHEET:</b>	Tile Ref: AC14



Limited Waiting  
Mon-Sat 8.30am-6.30pm Max  
stay 20 minutes no  
return within 1 hour

Pay & Display Mon-Sat  
8.30am-6.30pm Max  
stay 4 hours, no return  
within 2 hours

Electric Vehicle  
Recharging Point

Permit holders H or  
Pay & Display Mon-Sat  
8.30am-6.30pm Max  
stay 4 hours, no return  
within 2 hours

Permit holders only  
Mon-Sat 8.30am-6.30pm  
Zone H



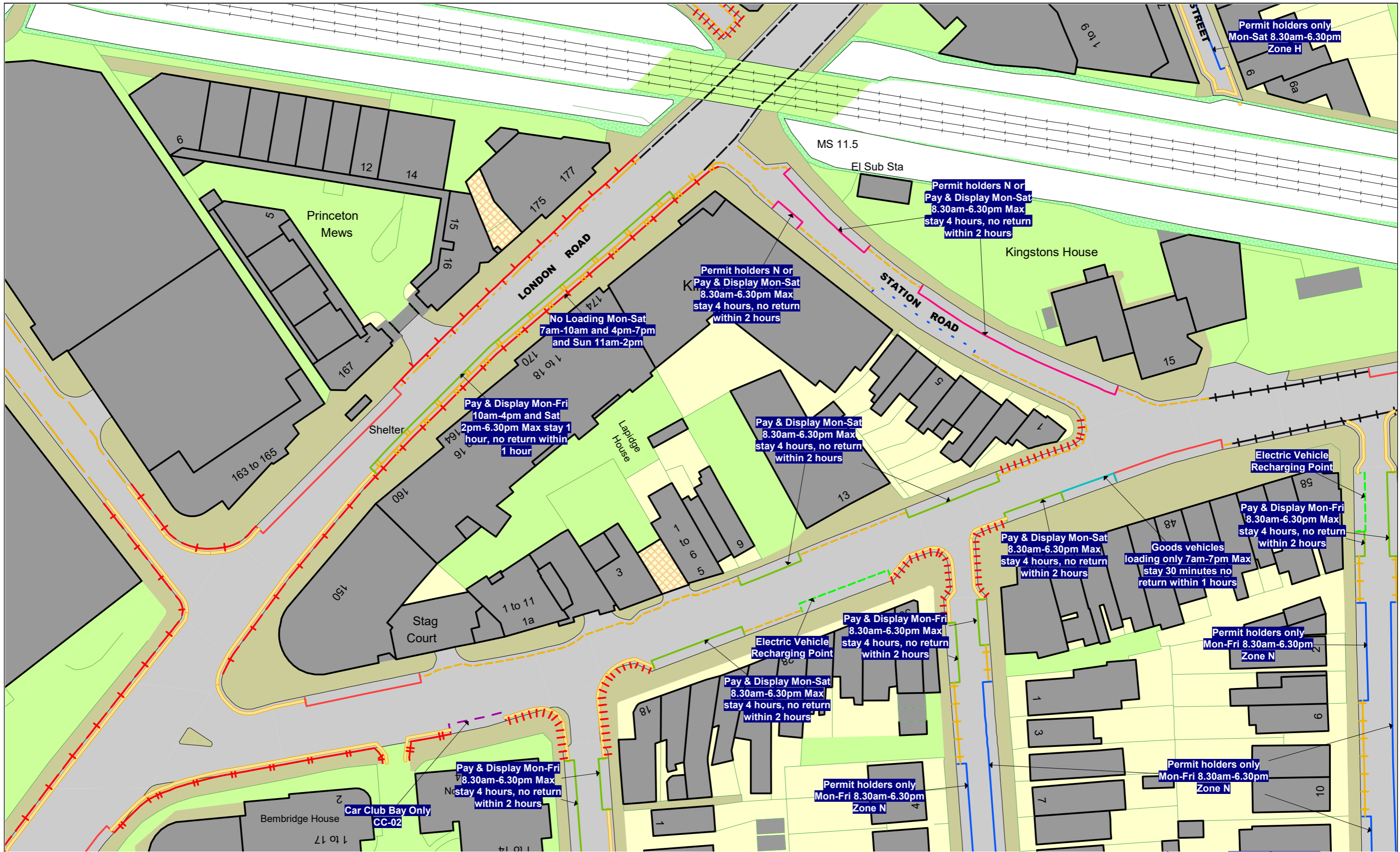
**The Kingston upon Thames (Free Parking Places,  
Loading Places and Waiting, Loading and Stopping Restrictions)  
(No. 2) Consolidation Order 2018**  
**The Kingston upon Thames (Charged-For Parking Places)  
(No. 2) Consolidation Order 2018**  
**STATUS: PROPOSED**

	<b>AE17</b>	
<b>AF16</b>		<b>AF18</b>
	<b>AG17</b>	

**N**  
This map is reproduced from Ordnance Survey material with the permission of Ordnance Survey on behalf of the Controller of Her Majesty's Stationery Office © Crown Copyright. Unauthorised reproduction infringes Crown copyright and may lead to prosecution or civil proceedings.  
Royal Borough of Kingston Upon Thames  
Licence No: 0100019285 2020

**EFFECTIVE DATE:** 23/01/2020

<b>SCALE:</b>	1 : 625	at A3
<b>REVISION:</b>	2	
<b>SHEET:</b>	Tile Ref: AF17	



**The Kingston upon Thames (Free Parking Places, Loading Places and Waiting, Loading and Stopping Restrictions) (No. 2) Consolidation Order 2018**  
**The Kingston upon Thames (Charged-For Parking Places) (No. 2) Consolidation Order 2018**  
**STATUS: PROPOSED**

	<b>AF17</b>	
<b>AG16</b>		<b>AG18</b>
	<b>AH17</b>	

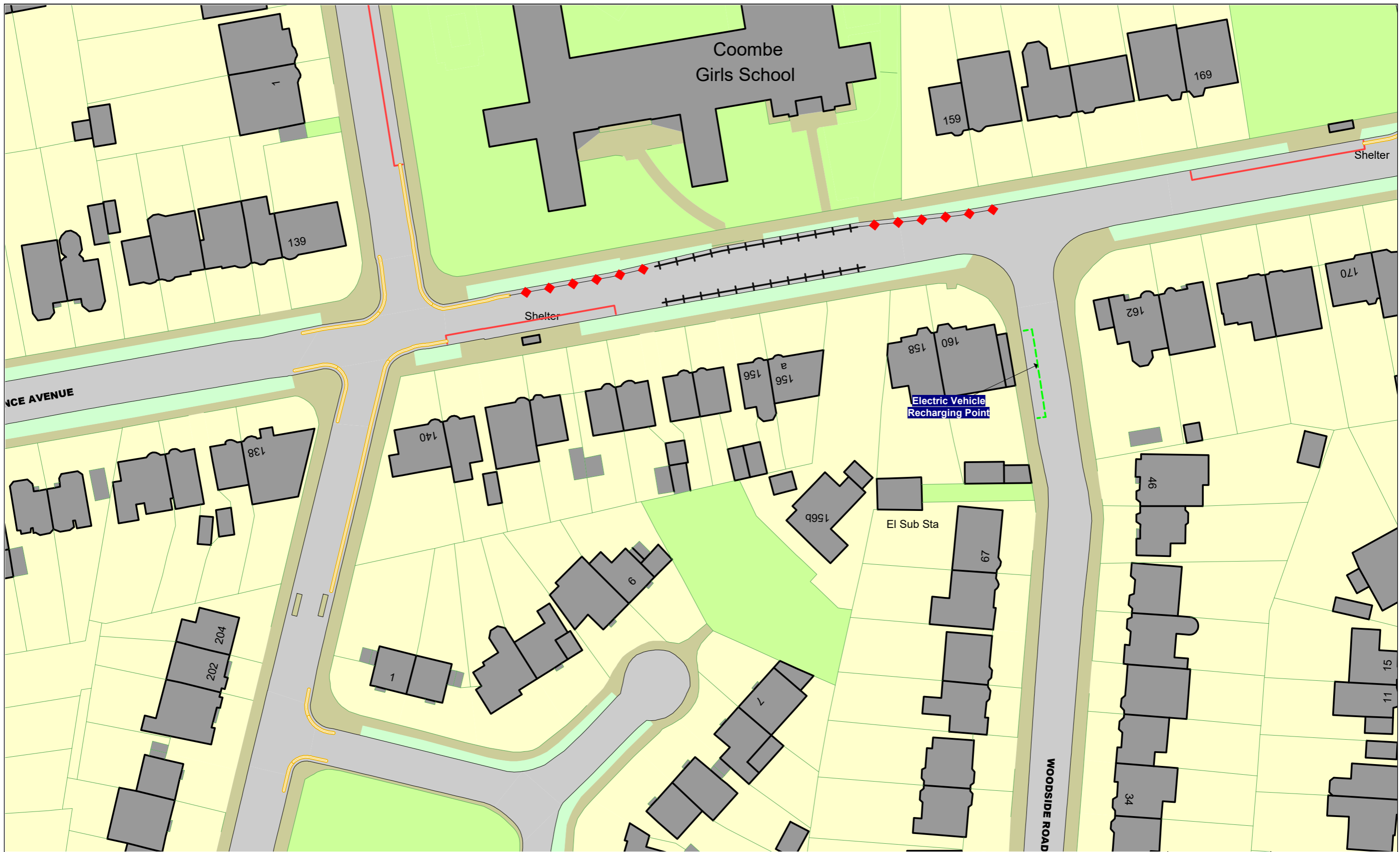


This map is reproduced from Ordnance Survey material with the permission of Ordnance Survey on behalf of the Controller of Her Majesty's Stationery Office © Crown Copyright. Unauthorised reproduction infringes Crown copyright and may lead to prosecution or civil proceedings.  
 Royal Borough of Kingston Upon Thames  
 Licence No: 0100019285 2020

**EFFECTIVE DATE:** 23/01/2020

<b>SCALE:</b>	1 : 625	at A3
<b>REVISION:</b>	2	
<b>SHEET:</b>	Tile Ref: AG17	



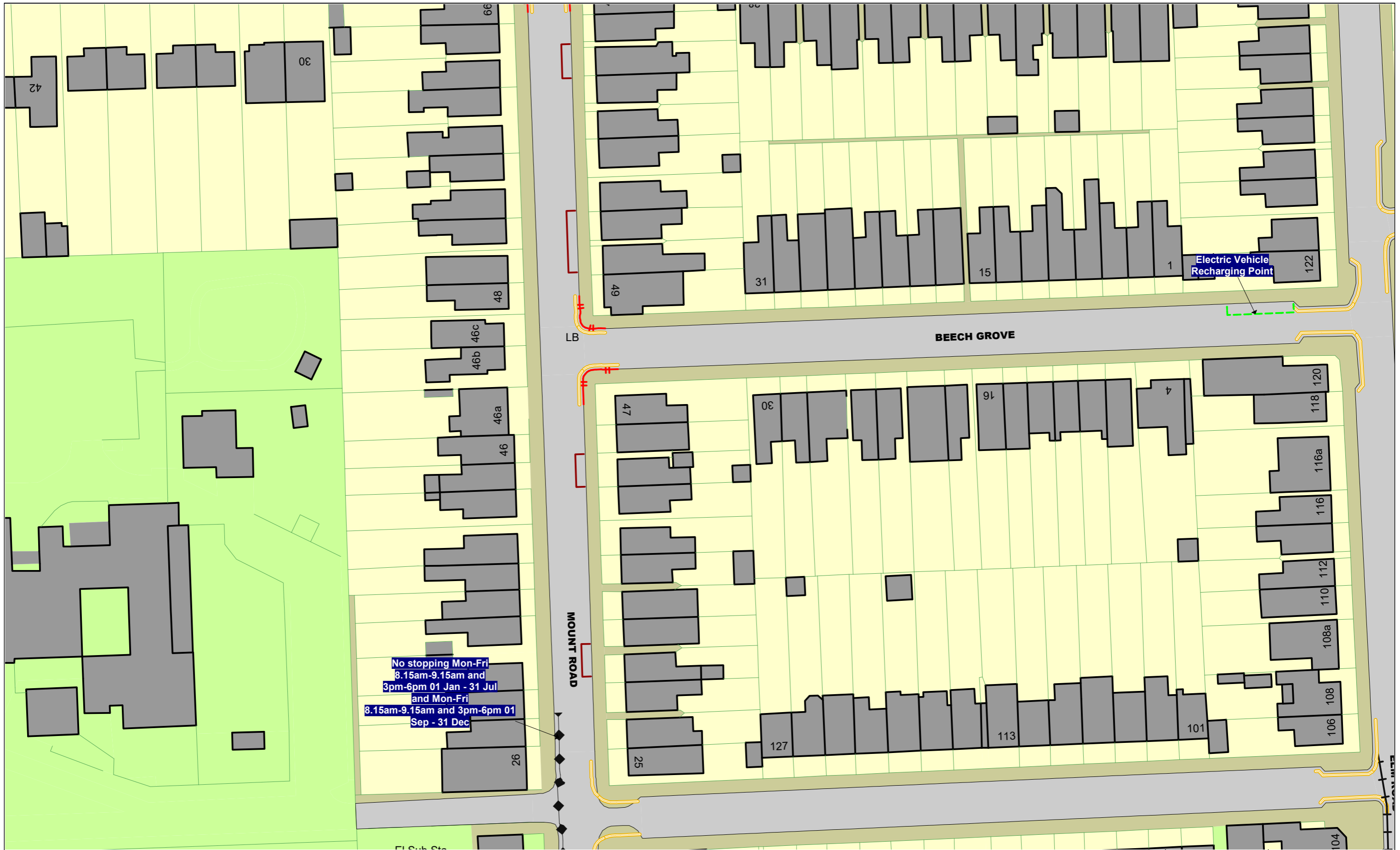


**The Kingston upon Thames (Free Parking Places,  
Loading Places and Waiting, Loading and Stopping Restrictions)  
(No. 2) Consolidation Order 2018**  
**The Kingston upon Thames (Charged-For Parking Places)  
(No. 2) Consolidation Order 2018**  
**STATUS:** PROPOSED

	<b>AH24</b>	
<b>AI23</b>		<b>AI25</b>
	<b>AJ24</b>	

**N**  
This map is reproduced from Ordnance Survey material with the permission of Ordnance Survey on behalf of the Controller of Her Majesty's Stationery Office © Crown Copyright. Unauthorised reproduction infringes Crown copyright and may lead to prosecution or civil proceedings.  
Royal Borough of Kingston Upon Thames  
Licence No: 0100019285 2020  
**EFFECTIVE DATE:** 23/01/2020

<b>SCALE:</b>	1 : 625 at A3
<b>REVISION:</b>	2
<b>SHEET:</b>	Tile Ref: AI24



No stopping Mon-Fri  
8.15am-9.15am and  
3pm-6pm 01 Jan - 31 Jul  
and Mon-Fri  
8.15am-9.15am and 3pm-6pm 01  
Sep - 31 Dec

Electric Vehicle  
Recharging Point



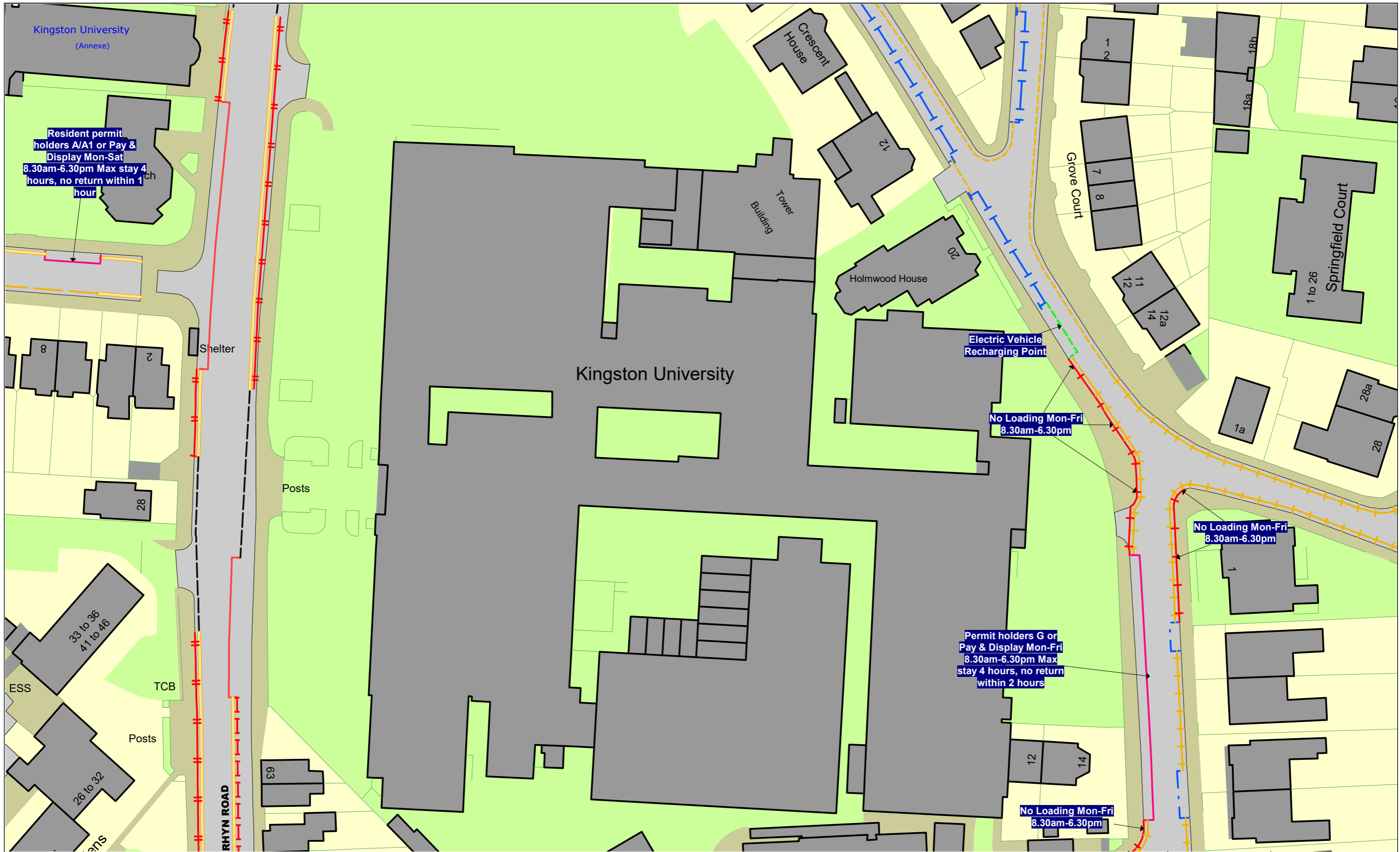
**The Kingston upon Thames (Free Parking Places,  
Loading Places and Waiting, Loading and Stopping Restrictions)  
(No. 2) Consolidation Order 2018**  
**The Kingston upon Thames (Charged-For Parking Places)  
(No. 2) Consolidation Order 2018**  
**STATUS:** PROPOSED

	<b>AK23</b>	
<b>AL22</b>		<b>AL24</b>
	<b>AM23</b>	

**N**  
This map is reproduced from Ordnance Survey material with the permission of Ordnance Survey on behalf of the Controller of Her Majesty's Stationery Office © Crown Copyright. Unauthorised reproduction infringes Crown copyright and may lead to prosecution or civil proceedings.  
Royal Borough of Kingston Upon Thames  
Licence No: 0100019285 2020

**EFFECTIVE DATE:** 23/01/2020

<b>SCALE:</b>	1 : 625	at A3
<b>REVISION:</b>	2	
<b>SHEET:</b>	Tile Ref: AL23	



**The Kingston upon Thames (Free Parking Places, Loading Places and Waiting, Loading and Stopping Restrictions) (No. 2) Consolidation Order 2018**  
**The Kingston upon Thames (Charged-For Parking Places) (No. 2) Consolidation Order 2018**  
**STATUS: PROPOSED**

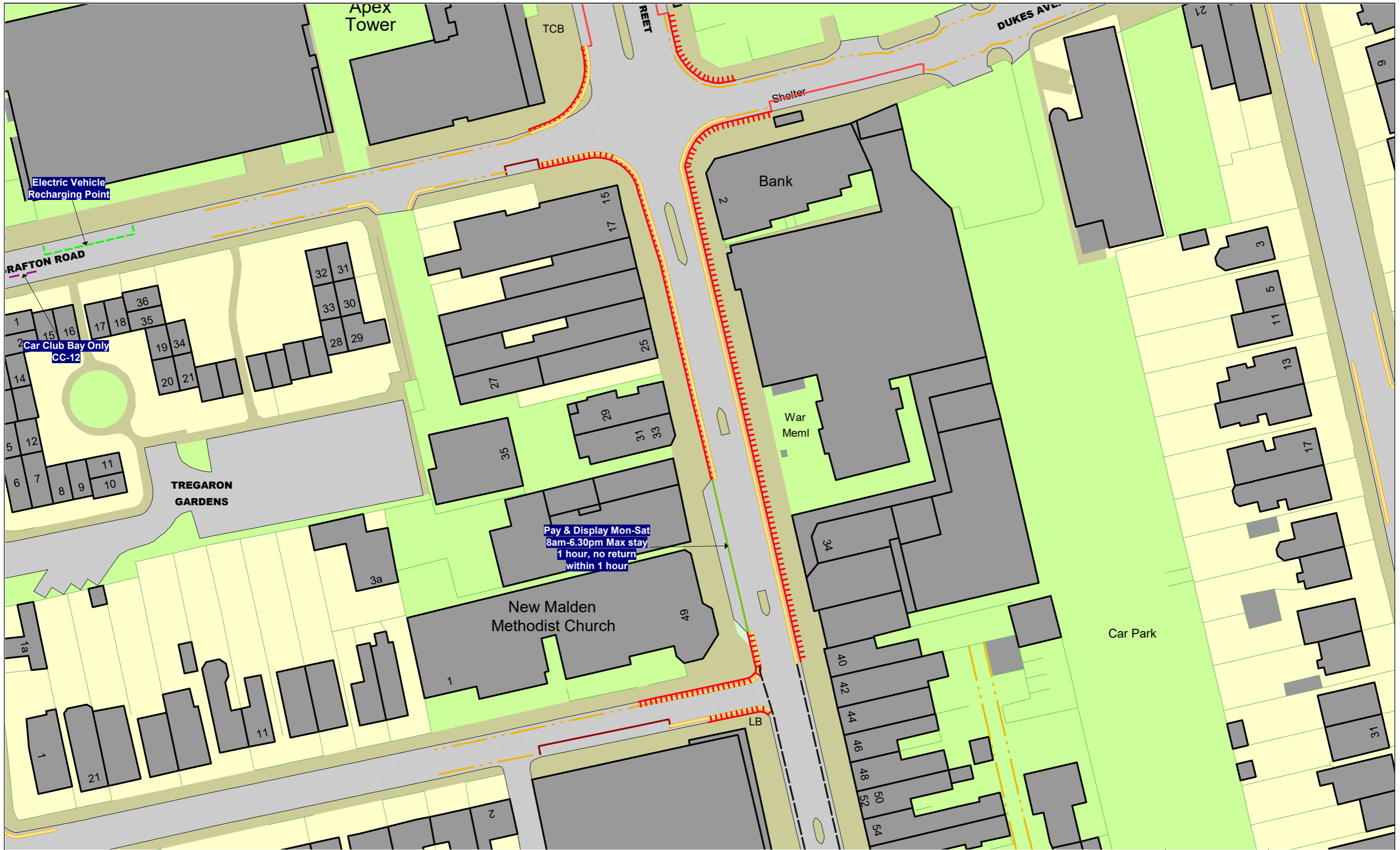
	AM13	
AN12		AN14
	AO13	



This map is reproduced from Ordnance Survey material with the permission of Ordnance Survey on behalf of the Controller of Her Majesty's Stationery Office © Crown Copyright. Unauthorised reproduction infringes Crown copyright and may lead to prosecution or civil proceedings.  
 Royal Borough of Kingston upon Thames  
 Licence No: 0100019285 2020

**EFFECTIVE DATE:** 23/01/2020

<b>SCALE:</b>	1 : 625	at A3
<b>REVISION:</b>	2	
<b>SHEET:</b>	Tile Ref: AN13	

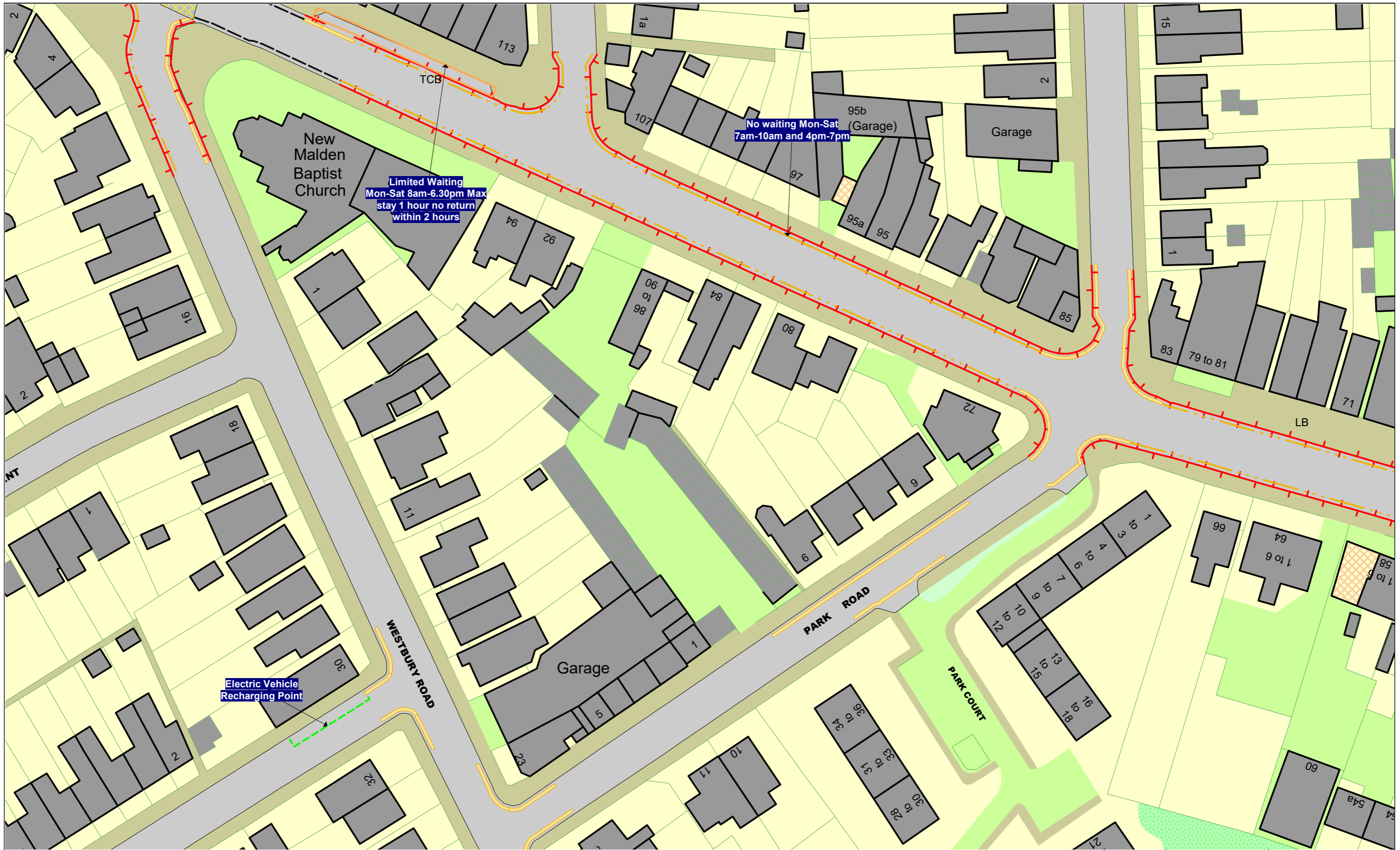


**The Kingston upon Thames (Free Parking Places, Loading Places and Waiting, Loading and Stopping Restrictions) (No. 2) Consolidation Order 2018**  
**The Kingston upon Thames (Charged-For Parking Places) (No. 2) Consolidation Order 2018**  
**STATUS: PROPOSED**

	<b>AM26</b>	
<b>AN25</b>		<b>AN27</b>
	<b>AO26</b>	

**N**  
 This map is reproduced from Ordnance Survey material with the permission of Ordnance Survey on behalf of the Controller of Her Majesty's Stationery Office © Crown Copyright. Unauthorised reproduction infringes Crown copyright and may lead to prosecution or civil proceedings.  
 Royal Borough of Kingston Upon Thames  
 Licence No: 0100019285 2020  
**EFFECTIVE DATE:** 23/01/2020

<b>SCALE:</b>	1 : 625 at A3
<b>REVISION:</b>	2
<b>SHEET:</b>	Tile Ref: AN26

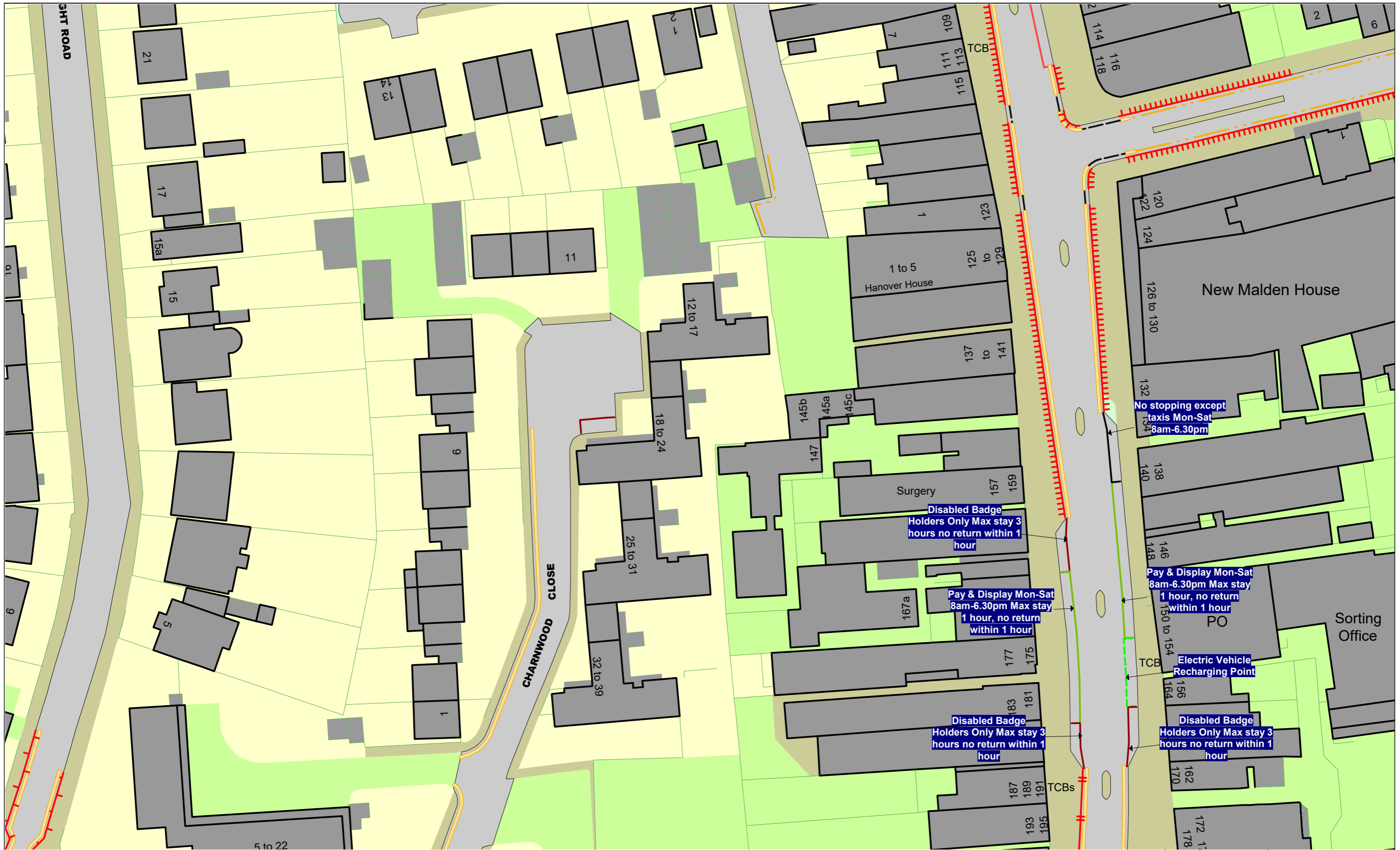


**The Kingston upon Thames (Free Parking Places, Loading Places and Waiting, Loading and Stopping Restrictions) (No. 2) Consolidation Order 2018**  
**The Kingston upon Thames (Charged-For Parking Places) (No. 2) Consolidation Order 2018**  
**STATUS: PROPOSED**

	<b>AO24</b>	
<b>AP23</b>		<b>AP25</b>
	<b>AQ24</b>	

**N**  
 This map is reproduced from Ordnance Survey material with the permission of Ordnance Survey on behalf of the Controller of Her Majesty's Stationery Office © Crown Copyright. Unauthorised reproduction infringes Crown copyright and may lead to prosecution or civil proceedings.  
 Royal Borough of Kingston Upon Thames  
 Licence No: 0100019285 2020  
**EFFECTIVE DATE:** 23/01/2020

<b>SCALE:</b>	1 : 625 at A3
<b>REVISION:</b>	2
<b>SHEET:</b>	Tile Ref: AP24



**The Kingston upon Thames (Free Parking Places, Loading Places and Waiting, Loading and Stopping Restrictions) (No. 2) Consolidation Order 2018**  
**The Kingston upon Thames (Charged-For Parking Places) (No. 2) Consolidation Order 2018**  
**STATUS: PROPOSED**

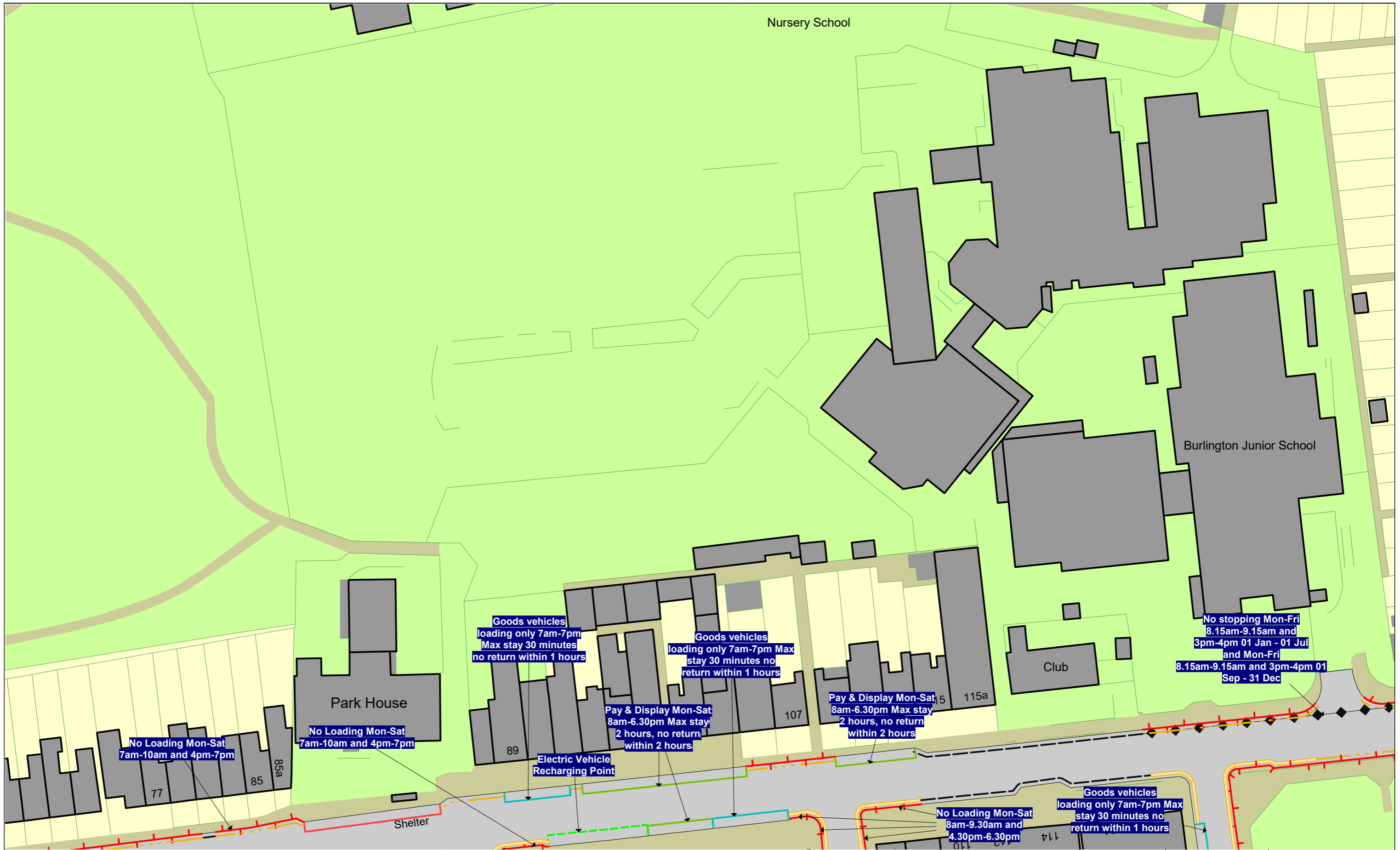
	<b>AO26</b>	
<b>AP25</b>		<b>AP27</b>
	<b>AQ26</b>	



This map is reproduced from Ordnance Survey material with the permission of Ordnance Survey on behalf of the Controller of Her Majesty's Stationery Office © Crown Copyright. Unauthorised reproduction infringes Crown copyright and may lead to prosecution or civil proceedings.  
 Royal Borough of Kingston Upon Thames  
 Licence No: 0100019285 2020

**EFFECTIVE DATE:** 23/01/2020

<b>SCALE:</b>	1 : 625	at A3
<b>REVISION:</b>	2	
<b>SHEET:</b>	Tile Ref: AP26	

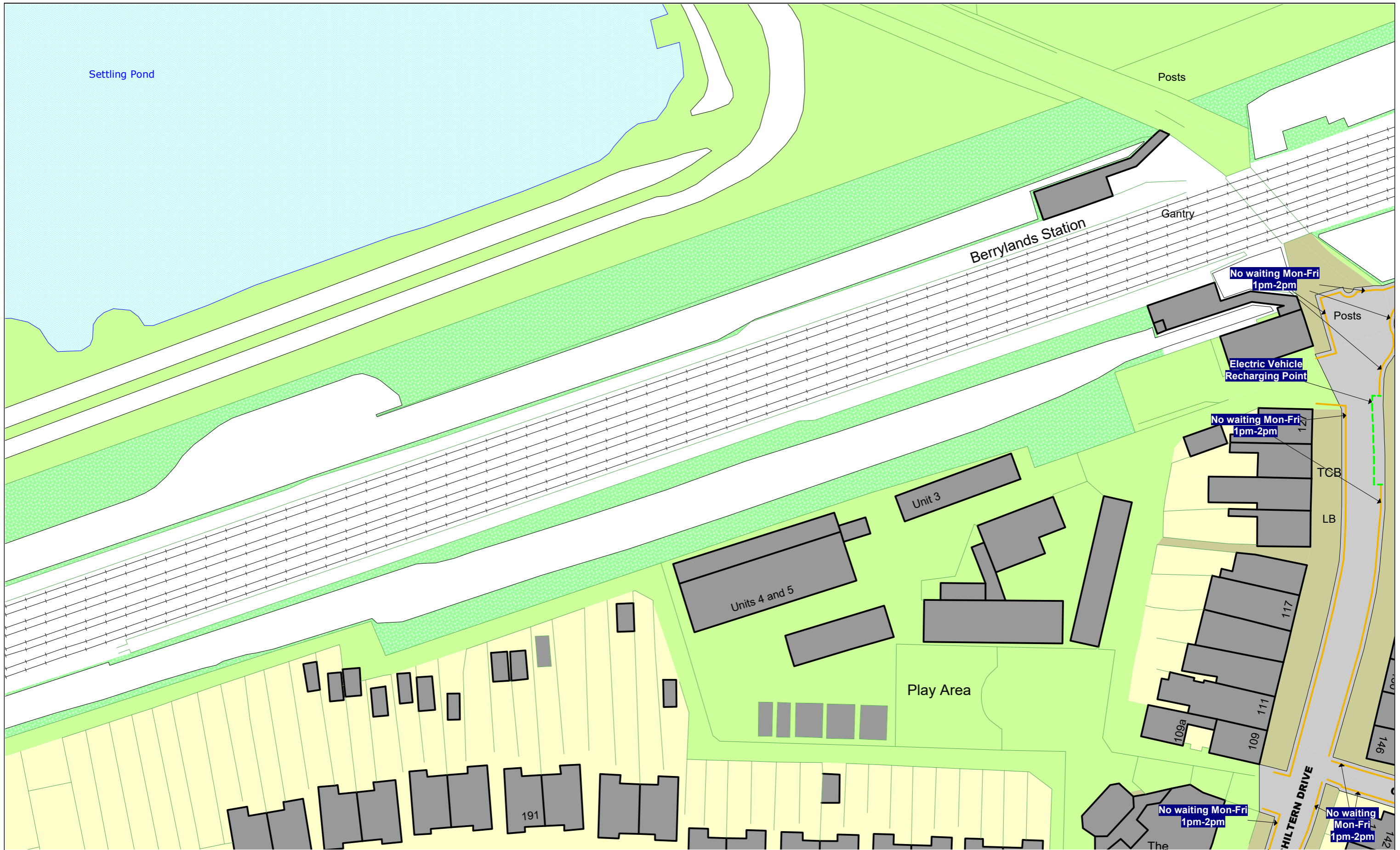


**The Kingston upon Thames (Free Parking Places, Loading Places and Waiting, Loading and Stopping Restrictions) (No. 2) Consolidation Order 2018**  
**The Kingston upon Thames (Charged-For Parking Places) (No. 2) Consolidation Order 2018**  
**STATUS: PROPOSED**

	<b>AO28</b>	
<b>AP27</b>		<b>AP29</b>
	<b>AQ28</b>	

**N**  
 This map is reproduced from Ordnance Survey material with the permission of Ordnance Survey on behalf of the Controller of Her Majesty's Stationery Office © Crown Copyright. Unauthorised reproduction infringes Crown copyright and may lead to prosecution or civil proceedings.  
 Royal Borough of Kingston Upon Thames  
 Licence No: 0100019285 2020  
**EFFECTIVE DATE:** 23/01/2020

<b>SCALE:</b>	1 : 625	at A3
<b>REVISION:</b>	2	
<b>SHEET:</b>	Tile Ref: AP28	



**The Kingston upon Thames (Free Parking Places,  
Loading Places and Waiting, Loading and Stopping Restrictions)  
(No. 2) Consolidation Order 2018**  
**The Kingston upon Thames (Charged-For Parking Places)  
(No. 2) Consolidation Order 2018**  
**STATUS: PROPOSED**

	AP19	
AQ18		AQ20
	AR19	



This map is reproduced from Ordnance Survey material with the permission of Ordnance Survey on behalf of the Controller of Her Majesty's Stationery Office © Crown Copyright. Unauthorised reproduction infringes Crown copyright and may lead to prosecution or civil proceedings.  
 Royal Borough of Kingston Upon Thames  
 Licence No: 0100019285 2020

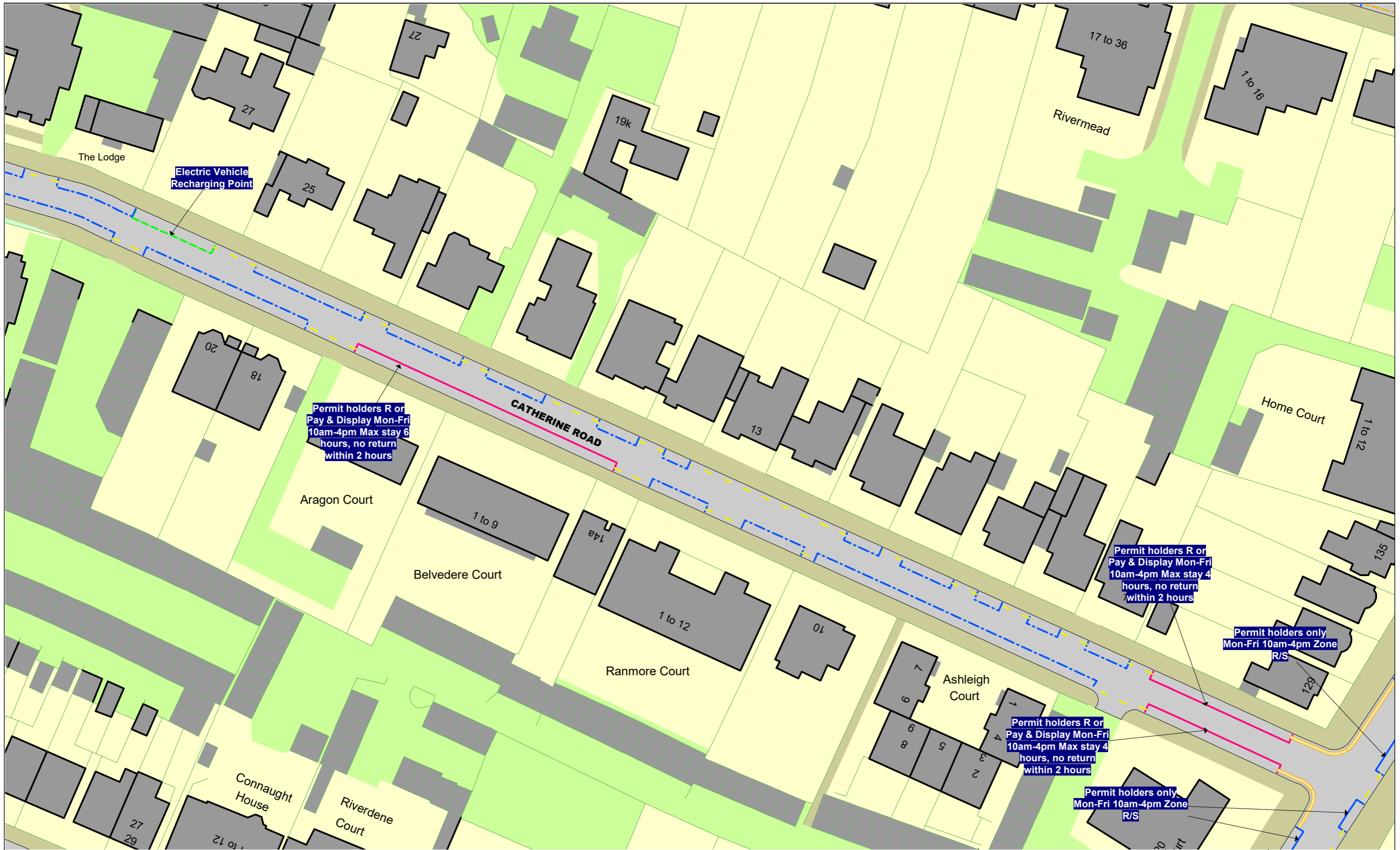
**EFFECTIVE DATE:** 23/01/2020

**SCALE:** 1 : 625 at A3

**REVISION:** 2

**SHEET:** Tile Ref: AQ19





**The Kingston upon Thames (Free Parking Places, Loading Places and Waiting, Loading and Stopping Restrictions) (No. 2) Consolidation Order 2018**  
**The Kingston upon Thames (Charged-For Parking Places) (No. 2) Consolidation Order 2018**  
**STATUS: PROPOSED**

	<b>AQ12</b>	
<b>AR11</b>		<b>AR13</b>
	<b>AS12</b>	



This map is reproduced from Ordnance Survey material with the permission of Ordnance Survey on behalf of the Controller of Her Majesty's Stationery Office © Crown Copyright. Unauthorised reproduction infringes Crown copyright and may lead to prosecution or civil proceedings.  
 Royal Borough of Kingston Upon Thames  
 Licence No: 0100019285 2020

**EFFECTIVE DATE:** 23/01/2020

<b>SCALE:</b>	1 : 625 at A3
<b>REVISION:</b>	2
<b>SHEET:</b>	Tile Ref: AR12

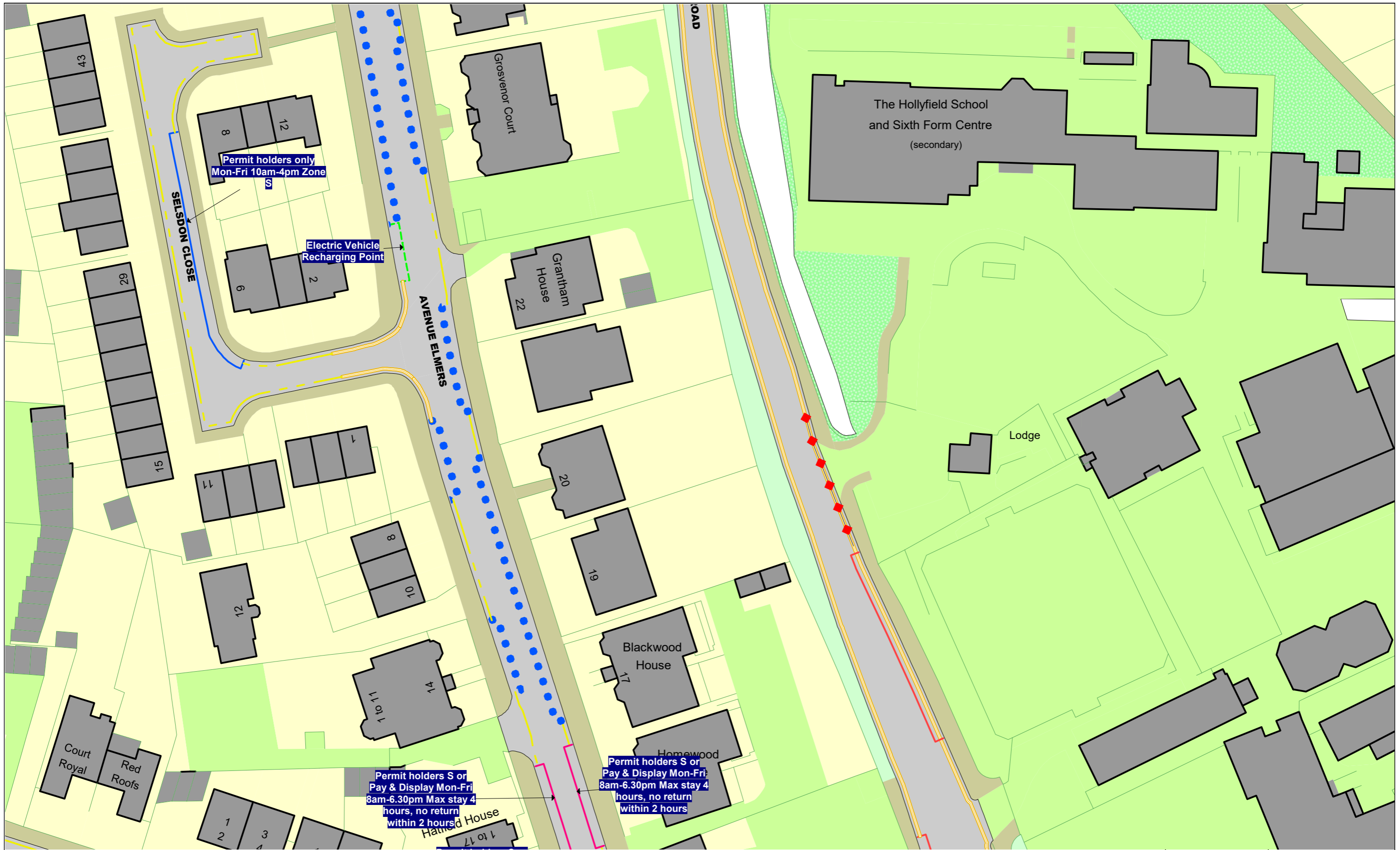


**The Kingston upon Thames (Free Parking Places, Loading Places and Waiting, Loading and Stopping Restrictions) (No. 2) Consolidation Order 2018**  
**The Kingston upon Thames (Charged-For Parking Places) (No. 2) Consolidation Order 2018**  
**STATUS: PROPOSED**

	<b>AQ14</b>	
<b>AR13</b>		<b>AR15</b>
	<b>AS14</b>	

**N**  
 This map is reproduced from Ordnance Survey material with the permission of Ordnance Survey on behalf of the Controller of Her Majesty's Stationery Office © Crown Copyright. Unauthorised reproduction infringes Crown copyright and may lead to prosecution or civil proceedings.  
 Royal Borough of Kingston Upon Thames  
 Licence No: 0100019285 2020  
**EFFECTIVE DATE:** 23/01/2020

<b>SCALE:</b>	1 : 625 at A3
<b>REVISION:</b>	2
<b>SHEET:</b>	Tile Ref: AR14



**The Kingston upon Thames (Free Parking Places, Loading Places and Waiting, Loading and Stopping Restrictions) (No. 2) Consolidation Order 2018**  
**The Kingston upon Thames (Charged-For Parking Places) (No. 2) Consolidation Order 2018**  
**STATUS: PROPOSED**

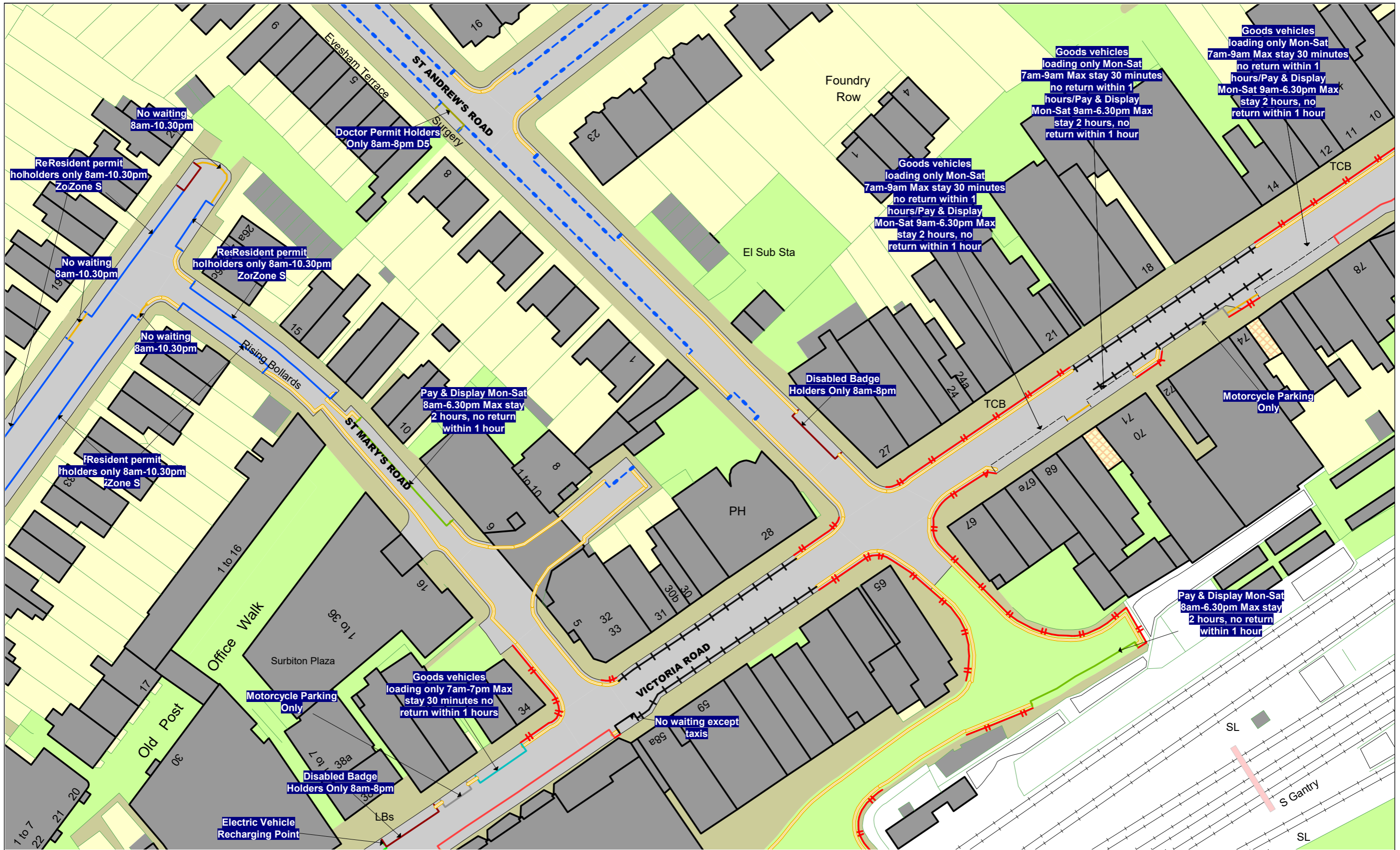
	<b>AR14</b>	
<b>AS13</b>		<b>AS15</b>
	<b>AT14</b>	



This map is reproduced from Ordnance Survey material with the permission of Ordnance Survey on behalf of the Controller of Her Majesty's Stationery Office © Crown Copyright. Unauthorised reproduction infringes Crown copyright and may lead to prosecution or civil proceedings.  
 Royal Borough of Kingston Upon Thames  
 Licence No: 0100019285 2020

**EFFECTIVE DATE:** 23/01/2020

<b>SCALE:</b>	1 : 625	at A3
<b>REVISION:</b>	2	
<b>SHEET:</b>	Tile Ref: AS14	



**The Kingston upon Thames (Free Parking Places, Loading Places and Waiting, Loading and Stopping Restrictions) (No. 2) Consolidation Order 2018**  
**The Kingston upon Thames (Charged-For Parking Places) (No. 2) Consolidation Order 2018**  
**STATUS: PROPOSED**

	<b>AU12</b>	
<b>AV11</b>		<b>AV13</b>
	<b>AW12</b>	

**N**  
 This map is reproduced from Ordnance Survey material with the permission of Ordnance Survey on behalf of the Controller of Her Majesty's Stationery Office © Crown Copyright. Unauthorised reproduction infringes Crown copyright and may lead to prosecution or civil proceedings.  
 Royal Borough of Kingston Upon Thames  
 Licence No: 0100019285 2020  
**EFFECTIVE DATE:** 23/01/2020

<b>SCALE:</b>	1 : 625	at A3
<b>REVISION:</b>	2	
<b>SHEET:</b>	Tile Ref: AV12	

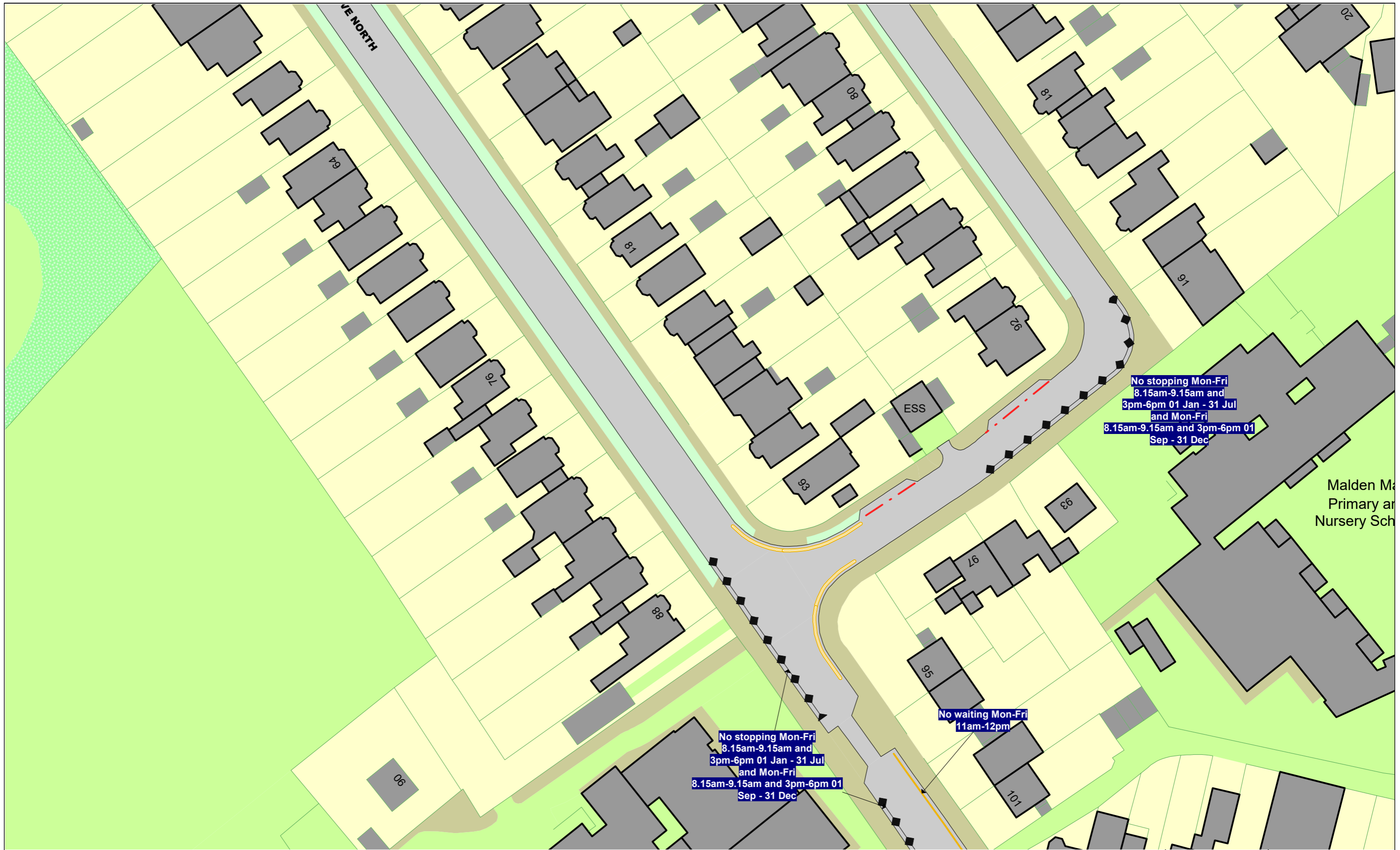


**The Kingston upon Thames (Free Parking Places, Loading Places and Waiting, Loading and Stopping Restrictions) (No. 2) Consolidation Order 2018**  
**The Kingston upon Thames (Charged-For Parking Places) (No. 2) Consolidation Order 2018**  
**STATUS: PROPOSED**

	AV12	
AW11		AW13
	AX12	

**N**  
 This map is reproduced from Ordnance Survey material with the permission of Ordnance Survey on behalf of the Controller of Her Majesty's Stationery Office © Crown Copyright. Unauthorised reproduction infringes Crown copyright and may lead to prosecution or civil proceedings.  
 Royal Borough of Kingston Upon Thames  
 Licence No: 0100019285 2020  
**EFFECTIVE DATE:** 23/01/2020

<b>SCALE:</b>	1 : 625	at A3
<b>REVISION:</b>	2	
<b>SHEET:</b>	Tile Ref: AW12	



**The Kingston upon Thames (Free Parking Places, Loading Places and Waiting, Loading and Stopping Restrictions) (No. 2) Consolidation Order 2018**  
**The Kingston upon Thames (Charged-For Parking Places) (No. 2) Consolidation Order 2018**  
**STATUS:** PROPOSED

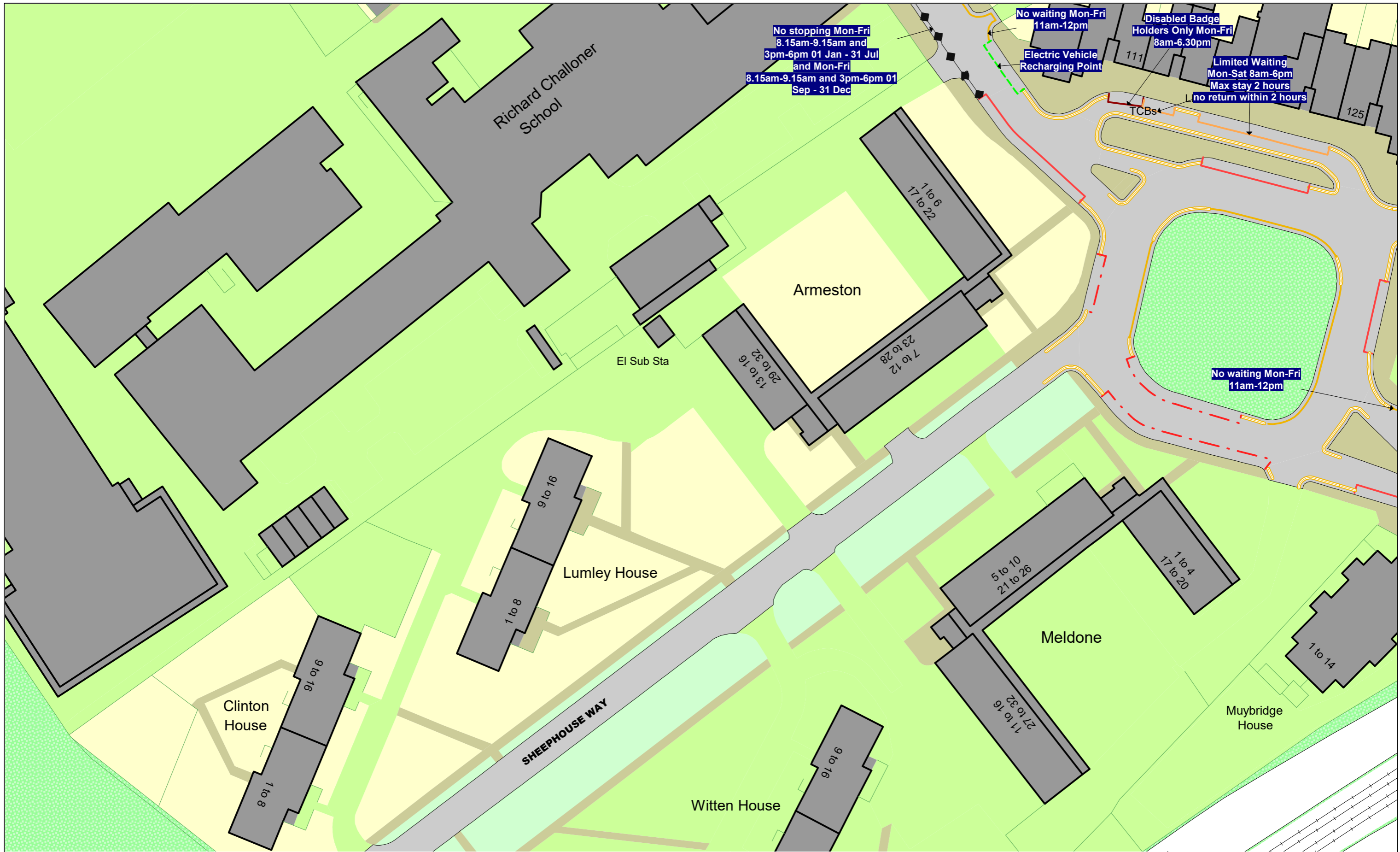
	AY24	
AZ23		AZ25
	BA24	



This map is reproduced from Ordnance Survey material with the permission of Ordnance Survey on behalf of the Controller of Her Majesty's Stationery Office © Crown Copyright. Unauthorised reproduction infringes Crown copyright and may lead to prosecution or civil proceedings.  
 Royal Borough of Kingston Upon Thames  
 Licence No: 0100019285 2020

**EFFECTIVE DATE:** 23/01/2020

<b>SCALE:</b>	1 : 625	at A3
<b>REVISION:</b>	2	
<b>SHEET:</b>	Tile Ref: AZ24	



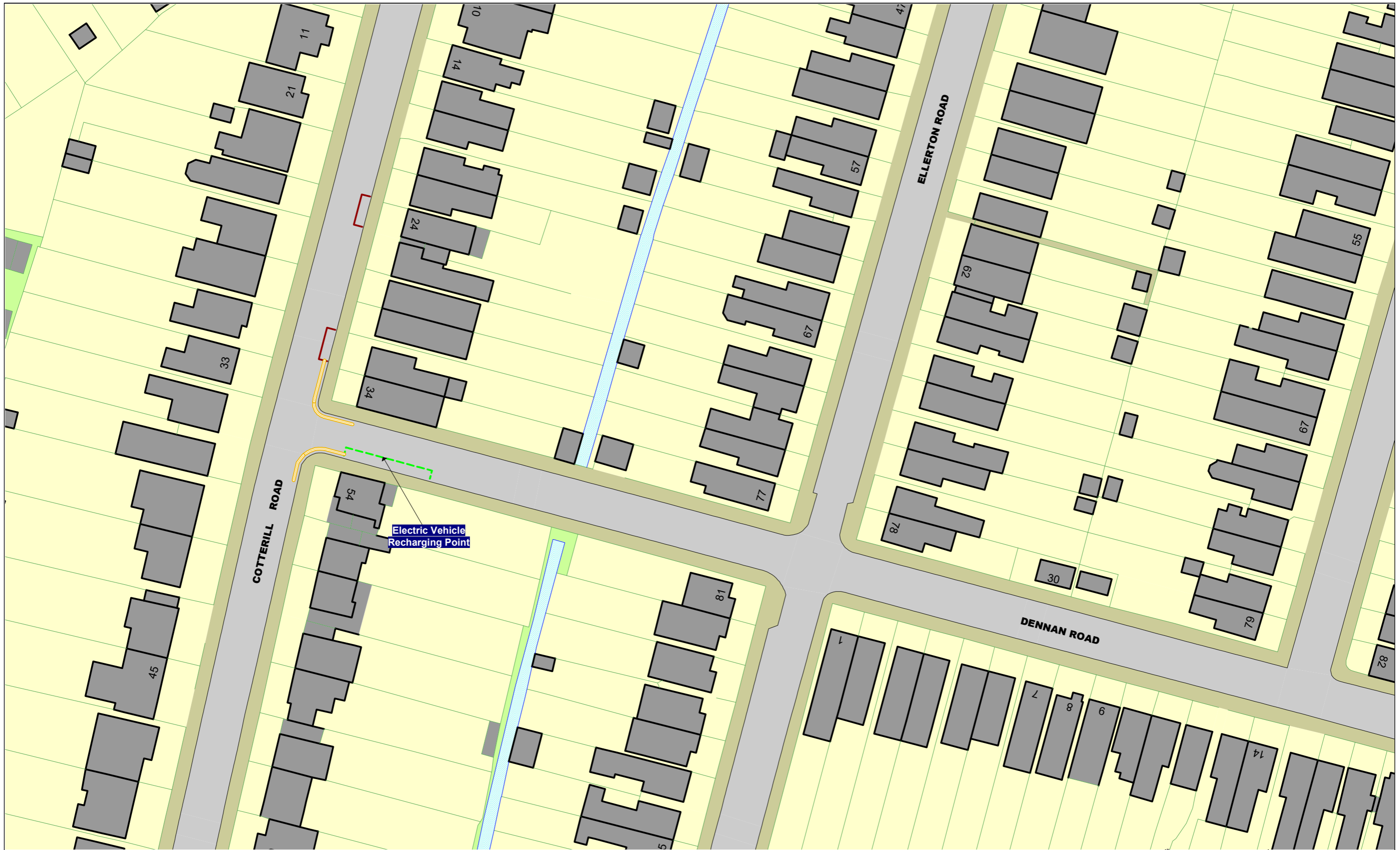
**The Kingston upon Thames (Free Parking Places, Loading Places and Waiting, Loading and Stopping Restrictions) (No. 2) Consolidation Order 2018**  
**The Kingston upon Thames (Charged-For Parking Places) (No. 2) Consolidation Order 2018**  
**STATUS: PROPOSED**

	<b>AZ24</b>	
<b>BA23</b>		<b>BA25</b>
	<b>BB24</b>	

**N**  
 This map is reproduced from Ordnance Survey material with the permission of Ordnance Survey on behalf of the Controller of Her Majesty's Stationery Office © Crown Copyright. Unauthorised reproduction infringes Crown copyright and may lead to prosecution or civil proceedings.  
 Royal Borough of Kingston Upon Thames  
 Licence No: 0100019285 2020

**EFFECTIVE DATE:** 23/01/2020

<b>SCALE:</b>	1 : 625 at A3
<b>REVISION:</b>	2
<b>SHEET:</b>	Tile Ref: BA24



**The Kingston upon Thames (Free Parking Places, Loading Places and Waiting, Loading and Stopping Restrictions) (No. 2) Consolidation Order 2018**  
**The Kingston upon Thames (Charged-For Parking Places) (No. 2) Consolidation Order 2018**  
**STATUS: PROPOSED**

	<b>BB15</b>	
<b>BC14</b>		<b>BC16</b>
	<b>BD15</b>	

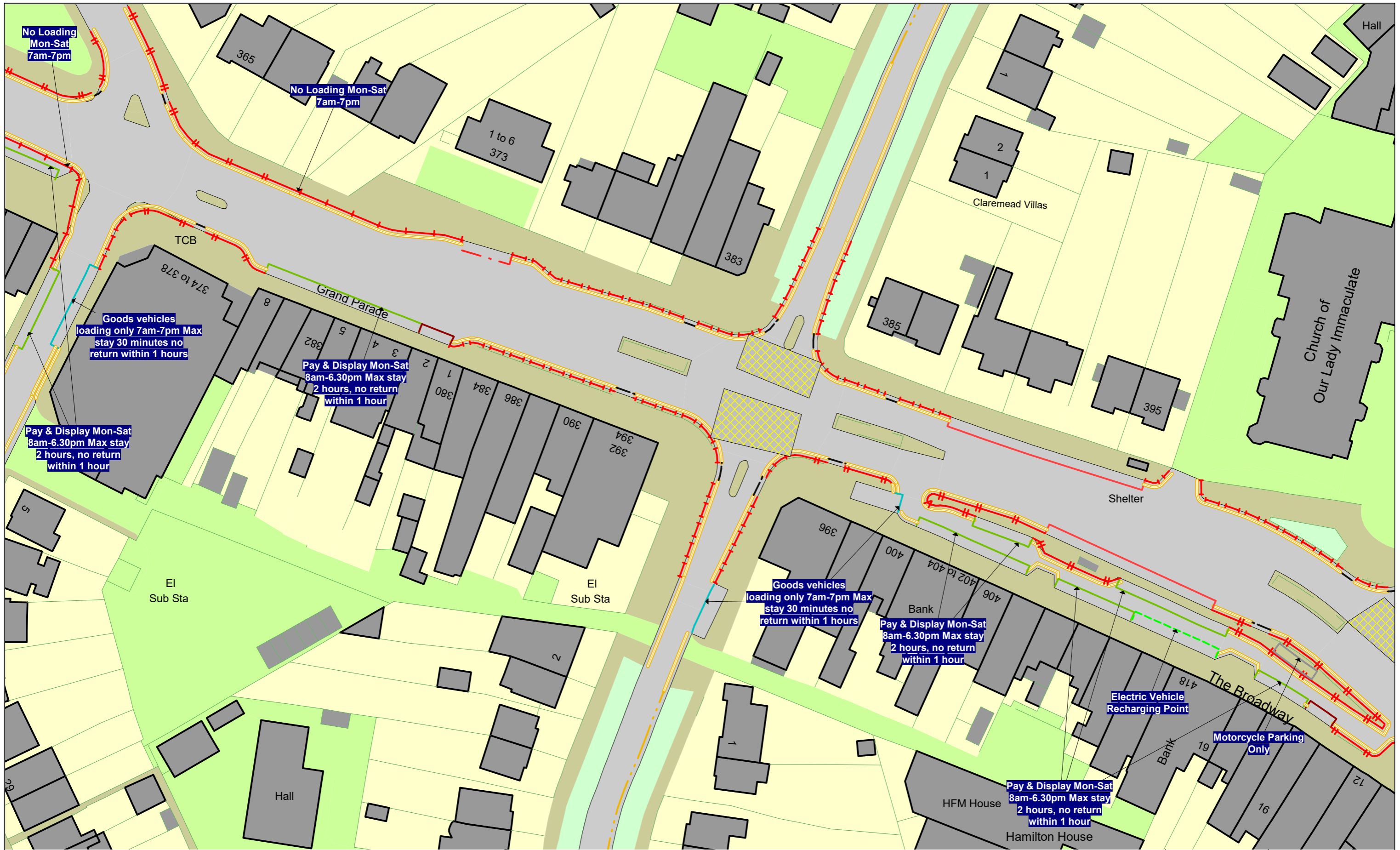


This map is reproduced from Ordnance Survey material with the permission of Ordnance Survey on behalf of the Controller of Her Majesty's Stationery Office © Crown Copyright. Unauthorised reproduction infringes Crown copyright and may lead to prosecution or civil proceedings.  
 Royal Borough of Kingston Upon Thames  
 Licence No: 0100019285 2020

**EFFECTIVE DATE:** 23/01/2020

<b>SCALE:</b>	1 : 625	at A3
<b>REVISION:</b>	2	
<b>SHEET:</b>	Tile Ref: BC15	



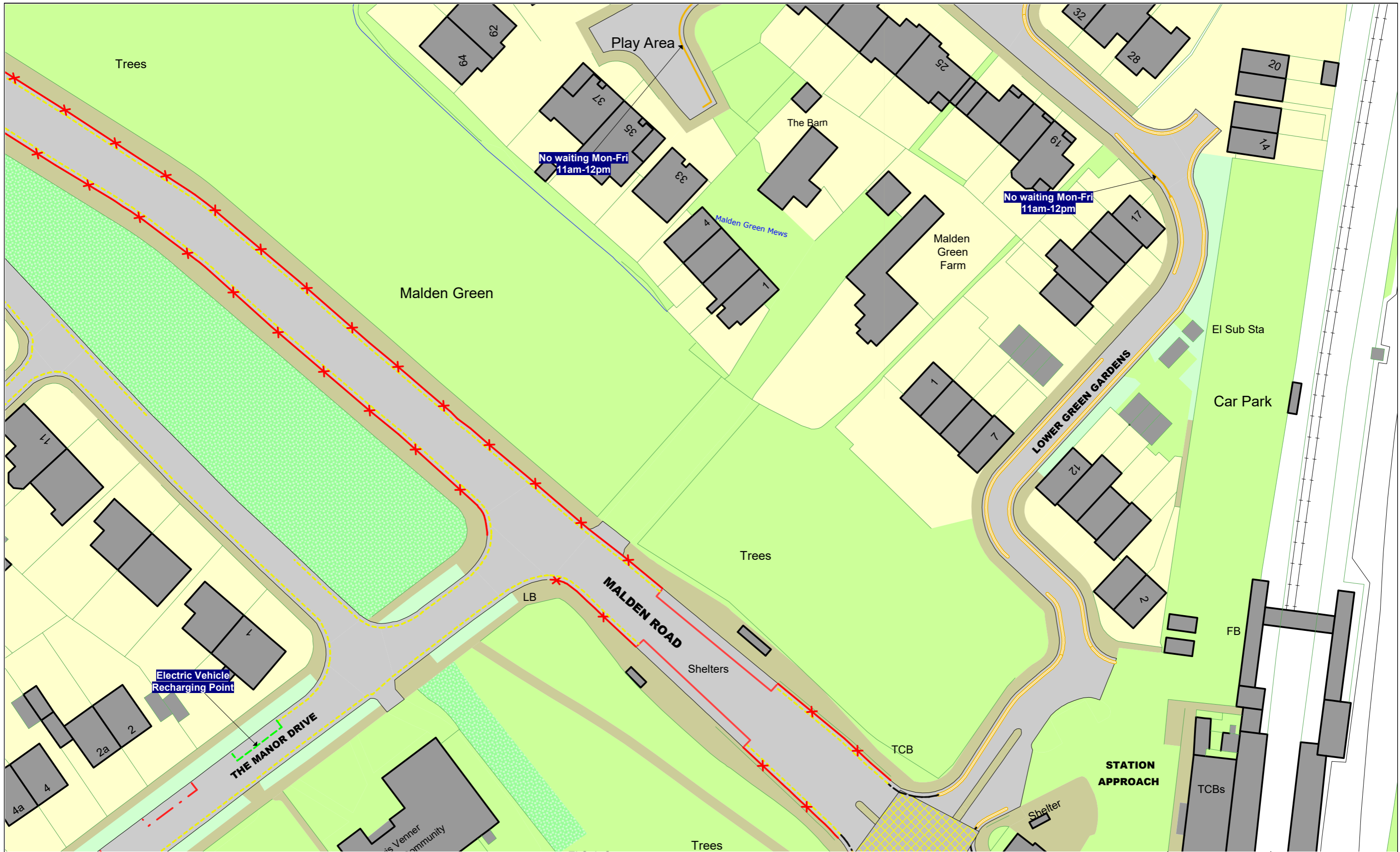


**The Kingston upon Thames (Free Parking Places, Loading Places and Waiting, Loading and Stopping Restrictions) (No. 2) Consolidation Order 2018**  
**The Kingston upon Thames (Charged-For Parking Places) (No. 2) Consolidation Order 2018**  
**STATUS: PROPOSED**

	<b>BB18</b>	
<b>BC17</b>		<b>BC19</b>
	<b>BD18</b>	

**N**  
 This map is reproduced from Ordnance Survey material with the permission of Ordnance Survey on behalf of the Controller of Her Majesty's Stationery Office © Crown Copyright. Unauthorised reproduction infringes Crown copyright and may lead to prosecution or civil proceedings.  
 Royal Borough of Kingston Upon Thames  
 Licence No: 0100019285 2020  
**EFFECTIVE DATE:** 23/01/2020

<b>SCALE:</b>	1 : 625 at A3
<b>REVISION:</b>	2
<b>SHEET:</b>	Tile Ref: BC18



**The Kingston upon Thames (Free Parking Places, Loading Places and Waiting, Loading and Stopping Restrictions) (No. 2) Consolidation Order 2018**  
**The Kingston upon Thames (Charged-For Parking Places) (No. 2) Consolidation Order 2018**  
**STATUS: PROPOSED**

	<b>BB29</b>	
<b>BC28</b>		<b>BC30</b>
	<b>BD29</b>	

**N**  
 This map is reproduced from Ordnance Survey material with the permission of Ordnance Survey on behalf of the Controller of Her Majesty's Stationery Office © Crown Copyright. Unauthorised reproduction infringes Crown copyright and may lead to prosecution or civil proceedings.  
 Royal Borough of Kingston Upon Thames  
 Licence No: 0100019285 2020  
**EFFECTIVE DATE:** 23/01/2020

<b>SCALE:</b>	1 : 625	at A3
<b>REVISION:</b>	2	
<b>SHEET:</b>	Tile Ref: BC29	



**The Kingston upon Thames (Free Parking Places, Loading Places and Waiting, Loading and Stopping Restrictions) (No. 2) Consolidation Order 2018**  
**The Kingston upon Thames (Charged-For Parking Places) (No. 2) Consolidation Order 2018**  
**STATUS: PROPOSED**

	<b>BM12</b>	
<b>BN11</b>		<b>BN13</b>
	<b>BO12</b>	

**N**  
This map is reproduced from Ordnance Survey material with the permission of Ordnance Survey on behalf of the Controller of Her Majesty's Stationery Office © Crown Copyright. Unauthorised reproduction infringes Crown copyright and may lead to prosecution or civil proceedings.  
Royal Borough of Kingston Upon Thames  
Licence No: 0100019285 2020

**EFFECTIVE DATE:** 23/01/2020

<b>SCALE:</b>	1 : 625	at A3
<b>REVISION:</b>	2	
<b>SHEET:</b>	Tile Ref: BN12	



**The Kingston upon Thames (Free Parking Places, Loading Places and Waiting, Loading and Stopping Restrictions) (No. 2) Consolidation Order 2018**  
**The Kingston upon Thames (Charged-For Parking Places) (No. 2) Consolidation Order 2018**  
**STATUS:** PROPOSED

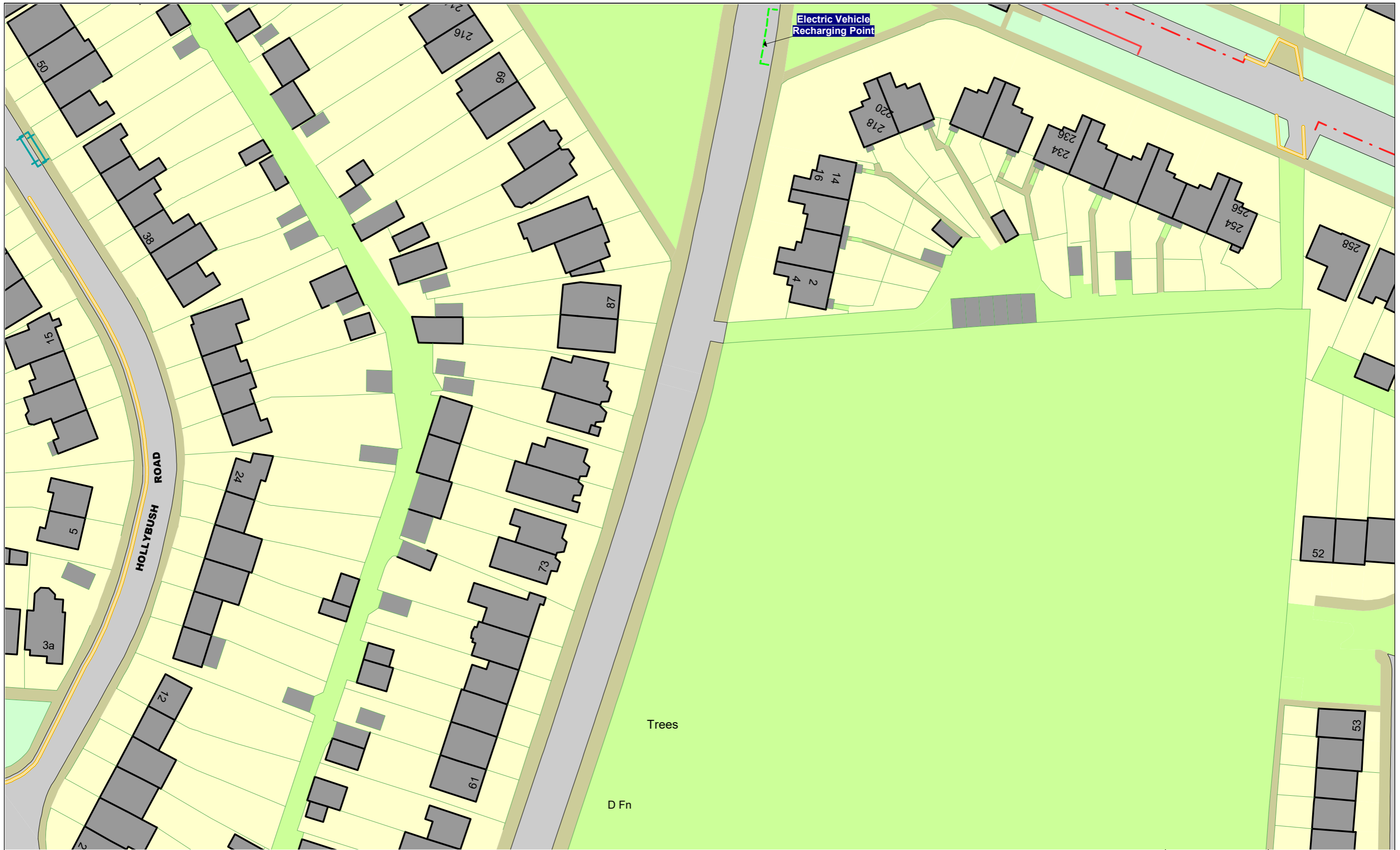
	<b>BM13</b>	
<b>BN12</b>		<b>BN14</b>
	<b>BO13</b>	



This map is reproduced from Ordnance Survey material with the permission of Ordnance Survey on behalf of the Controller of Her Majesty's Stationery Office © Crown Copyright. Unauthorised reproduction infringes Crown copyright and may lead to prosecution or civil proceedings.  
 Royal Borough of Kingston Upon Thames  
 Licence No: 0100019285 2020

**EFFECTIVE DATE:** 23/01/2020

<b>SCALE:</b>	1 : 625	at A3
<b>REVISION:</b>	2	
<b>SHEET:</b>	Tile Ref: BN13	



**The Kingston upon Thames (Free Parking Places, Loading Places and Waiting, Loading and Stopping Restrictions) (No. 2) Consolidation Order 2018**  
**The Kingston upon Thames (Charged-For Parking Places) (No. 2) Consolidation Order 2018**  
**STATUS:** PROPOSED

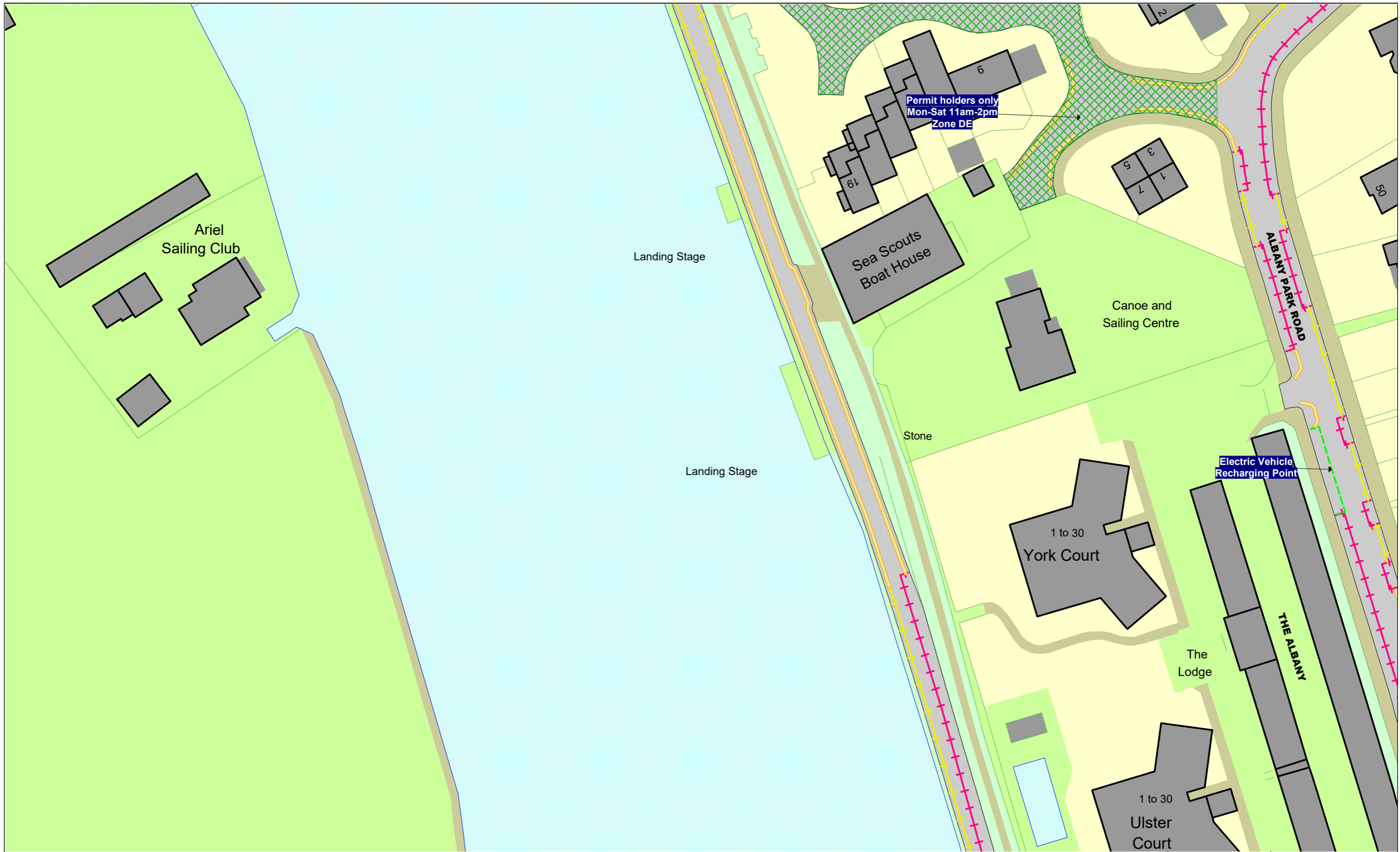
	<b>W15</b>	
<b>X14</b>		<b>X16</b>
	<b>Y15</b>	



This map is reproduced from Ordnance Survey material with the permission of Ordnance Survey on behalf of the Controller of Her Majesty's Stationery Office © Crown Copyright. Unauthorised reproduction infringes Crown copyright and may lead to prosecution or civil proceedings.  
 Royal Borough of Kingston Upon Thames  
 Licence No: 0100019285 2020

**EFFECTIVE DATE:** 23/01/2020

<b>SCALE:</b>	1 : 625 at A3
<b>REVISION:</b>	2
<b>SHEET:</b>	Tile Ref: X15



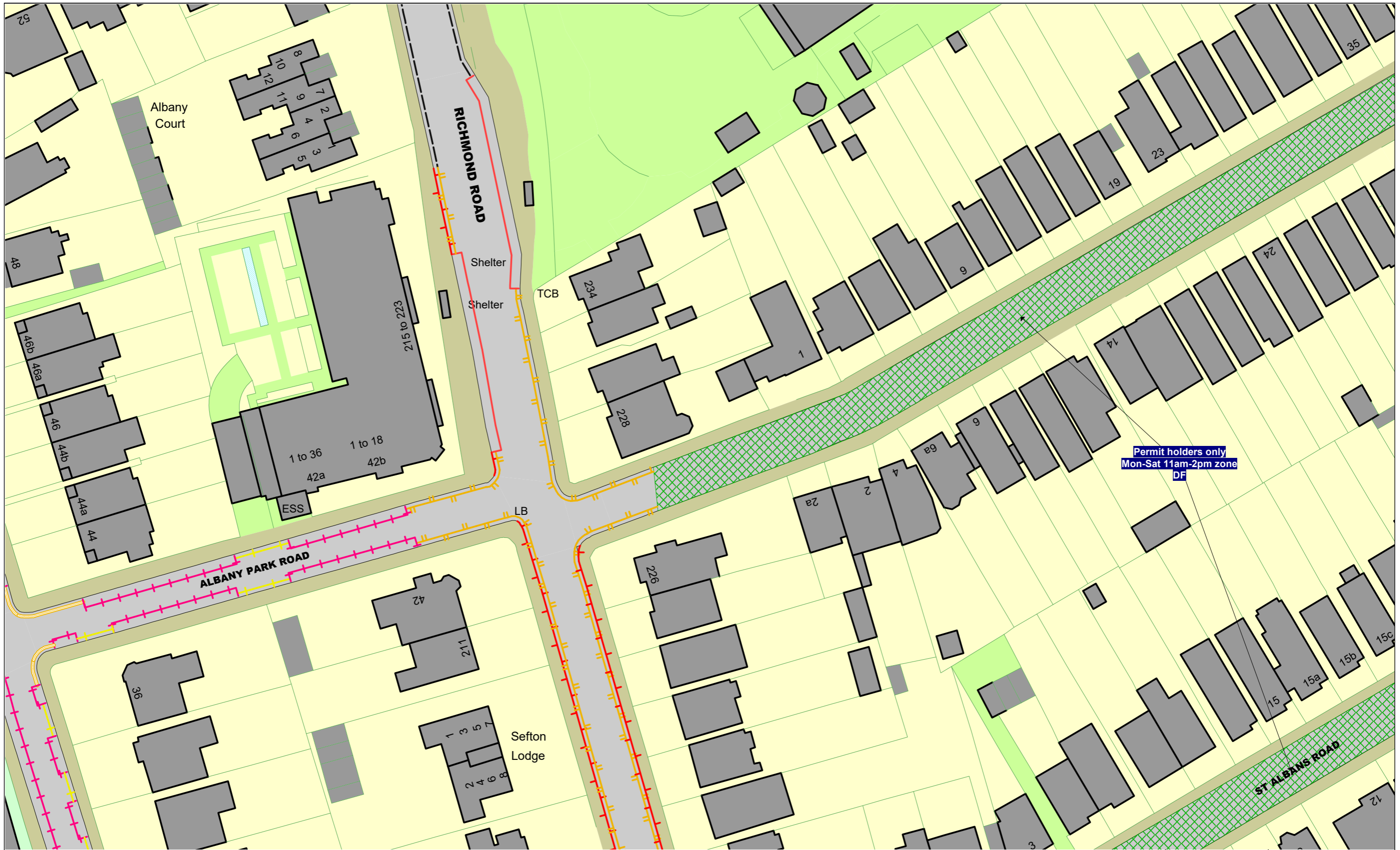
**The Kingston upon Thames (Free Parking Places, Loading Places and Waiting, Loading and Stopping Restrictions) (No. 2) Consolidation Order 2018**  
**The Kingston upon Thames (Charged-For Parking Places) (No. 2) Consolidation Order 2018**  
**STATUS: PROPOSED**

	<b>Y12</b>	
<b>Z11</b>		<b>Z13</b>
	<b>AA12</b>	

**N**  
 This map is reproduced from Ordnance Survey material with the permission of Ordnance Survey on behalf of the Controller of Her Majesty's Stationery Office © Crown Copyright. Unauthorised reproduction infringes Crown copyright and may lead to prosecution or civil proceedings.  
 Royal Borough of Kingston Upon Thames  
 Licence No: 0100019285 2020

**EFFECTIVE DATE:** 23/01/2020

<b>SCALE:</b>	1 : 625	at A3
<b>REVISION:</b>	2	
<b>SHEET:</b>	Tile Ref: Z12	



**The Kingston upon Thames (Free Parking Places, Loading Places and Waiting, Loading and Stopping Restrictions) (No. 2) Consolidation Order 2018**  
**The Kingston upon Thames (Charged-For Parking Places) (No. 2) Consolidation Order 2018**  
**STATUS: PROPOSED**

	<b>Y13</b>	
<b>Z12</b>		<b>Z14</b>
	<b>AA13</b>	

**N**  
 This map is reproduced from Ordnance Survey material with the permission of Ordnance Survey on behalf of the Controller of Her Majesty's Stationery Office © Crown Copyright. Unauthorised reproduction infringes Crown copyright and may lead to prosecution or civil proceedings.  
 Royal Borough of Kingston Upon Thames  
 Licence No: 0100019285 2020  
**EFFECTIVE DATE:** 23/01/2020

<b>SCALE:</b>	1 : 625 at A3
<b>REVISION:</b>	2
<b>SHEET:</b>	Tile Ref: Z13