

ROYAL BOROUGH OF KINGSTON UPON THAMES

**MINOR PARKING AMENDMENTS AND DISABLED PERSONS' PARKING PLACES -
VARIOUS LOCATIONS (REF. KINGMAP0059)**

THE KINGSTON UPON THAMES (FREE PARKING PLACES, LOADING PLACES AND
WAITING, LOADING AND STOPPING RESTRICTIONS)
(AMENDMENT NO. 59) ORDER 2022

THE KINGSTON UPON THAMES (CHARGED-FOR PARKING PLACES)
(AMENDMENT NO. 59) ORDER 2022

DOCUMENTS FOR INSPECTION

1. A copy of the notice to appear in the Surrey Comet and the London Gazette on 13th January 2022
2. The Council's statement of reasons for making the Orders
3. The made Orders
4. Plans to indicate the locations and effect of the Orders

Available for inspection until 24th February 2021

ROYAL BOROUGH OF KINGSTON UPON THAMES

PROPOSED DISABLED BAYS- VARIOUS LOCATIONS (TMO – KingMap0059)

The Kingston upon Thames (Free Parking Places, Loading Places and Waiting, Loading and Stopping Restrictions) (Amendment No. 59) Order 2022 and The Kingston upon Thames (Charged-For Parking Places) (Amendment No. 59) Order 2022

1. NOTICE IS HEREBY GIVEN that the Council of the Royal Borough of Kingston upon Thames made the ABOVE Orders on 10th January 2022 under sections 6, 45, 46, 49 and 124 of and Part IV of Schedule 9 to the Road Traffic Regulation Act 1984.

2. The general effect of the Orders, will be to introduce a disabled persons' parking place in:-

- **Albany Road**, New Malden outside No. 5;
- **Cardinal Avenue**, Kingston outside No. 82;
- **Clifton Road**, Kingston outside Nos. 66 and 68; in place of an existing permit holder parking place;
- **Kestrel Close**, Kingston outside Nos. 2 and 3;
- **Mount Pleasant Road**, New Malden outside No. 120;
- **Sanger Avenue**, Chessington outside Nos. 13 and 15;
- **Sanger Avenue**, Chessington outside No. 59;
- **Smith Street**, Surbiton outside No. 32; and
- **Verona Drive**, Surbiton outside Nos. 160 to 170.

(Vehicles displaying a valid disabled persons' badge may wait in the above parking places without charge or time limit).

Please note that the location **Gooding Close, New Malden**, outside Nos. 17 to 22 advertised on 11 November 2021 is subject to further consideration.

3. The made Order which will come into effect on 7 February 2022 and plans can be inspected:

- a) online at www.kingston.gov.uk/unmade-traffic-management-orders;
- b) the made Order and plans can be inspected at Council libraries; and
- c) copies of the made Order and plan can also be obtained by calling 020 8547 5000 (between 9 a.m. and 5 p.m. on Mondays to Fridays) or by emailing TMO@kingston.gov.uk (please quote ref. KingMap0059).

The made documents will be available until 24th February 2022.

4. Any person desiring to question the validity of the Order or of any provision contained therein on the grounds that it is not within the relevant powers of the Road Traffic Regulation Act 1984 or that any of the relevant requirements thereof or any relevant regulations made thereunder have not been complied with in relation to the Order may make application for the purpose to the High Court by 24^h February 2022.

Dated 13th January 2022.

MERVYN BARTLETT

Group Manager – Highways and Transport

ROYAL BOROUGH OF KINGSTON UPON THAMES

**DISABLED PERSONS' PARKING PLACES - VARIOUS LOCATIONS (REF.
KINGMAP0059)**

THE KINGSTON UPON THAMES (FREE PARKING PLACES, LOADING PLACES AND
WAITING, LOADING AND STOPPING RESTRICTIONS)
(AMENDMENT NO. 59) ORDER 2021

THE KINGSTON UPON THAMES (CHARGED-FOR PARKING PLACES)
(AMENDMENT NO. 59) ORDER 2021

STATEMENT OF REASONS

The introduction of disabled persons' parking places is intended to provide on-street parking facilities for mobility-impaired residents to enable them to park close to their homes.

2022 No. 2

**THE KINGSTON UPON THAMES (FREE PARKING PLACES,
LOADING PLACES AND WAITING, LOADING AND STOPPING RESTRICTIONS)
(AMENDMENT NO. 59) ORDER 2022**

Made :10 January 2022

Coming into force : 7 February 2022

The Council of the Royal Borough of Kingston upon Thames, after consulting the Commissioner of Police of the Metropolis, in exercise of the powers conferred by sections 6 and 124 of and Part IV of Schedule 9 to the Road Traffic Regulation Act 1984(**a**) as amended by section 8 of and Part I of Schedule 5 to the Local Government Act 1985(**b**), and of all other powers thereunto enabling, hereby make the following Order: -

1. This Order shall come into force on 7 February 2022 and may be cited as the Kingston upon Thames (Free Parking Places, Loading Places and Waiting, Loading and Stopping Restrictions) (Amendment No. 59) Order 2022.
2. In this Order:-
 - (1) “the Order of 2018” means the Kingston upon Thames (Free Parking Places, Loading Places and Waiting, Loading and Stopping Restrictions) (No. 2) Consolidation Order 2018(**c**);
 - (2) the expression “enactment” means any enactment, whether public general or local, and includes any order, byelaw, rule, regulation, scheme or other instrument having effect by virtue of an enactment; and
 - (3) any reference in this Order to any enactment shall be construed as a reference to that enactment as amended, applied, consolidated, re-enacted by or as having effect by virtue of any subsequent enactment.
3. (1) Without prejudice to the validity of anything done or to any liability incurred in respect of any act or omission before the coming into operation of this Order, the Order of 2018 shall have effect as though for the map tile attached to that Order and specified in column 1 of the Schedule to this Order, there were substituted the map tile attached to this Order and specified in relation thereto in column 2 of the Schedule to this Order.
 - (2) The substitution of any map tile referred to in Article 3.1 of this Order will have the effect of revoking any provision provided or designated by a previous version of that map tile and not incorporated into the latest version.

Dated this tenth day of January 2022.

**Group Manager – Highways and Transport
Corporate and Communities**
(The officer appointed for this purpose)

EXPLANATORY NOTE

(This Note is not part of the Order but is intended to indicate its general purport.)

This Order further amends the Kingston upon Thames (Free Parking Places, Loading Places and Waiting, Loading and Stopping Restrictions) (No. 2) Consolidation Order 2018, so as to introduce a disabled persons' parking place at each of the following locations:-

- **Albany Road, New Malden** outside No. 5;
- **Cardinal Avenue, Kingston** outside No. 82;
- **Clifton Road, Kingston** outside Nos. 66 and 68; in place of an existing permit holder parking place;
- **Kestrel Close, Kingston** outside Nos. 2 and 3;
- **Mount Pleasant Road, New Malden** outside No. 120;
- **Sanger Avenue, Chessington outside Nos. 13 and 15;**
- **Sanger Avenue, Chessington** outside No. 59.
- **Smith Street, Surbiton** outside No. 32; and
- **Verona Drive, Surbiton** outside Nos. 160 to 170.

Schedule (see Article 3)

Map tile attached to the Order of 2018 1	Map tile attached to this Order 2
Map Tile Ref: AD16, Version 2	Map Tile Ref: AD16, Version 3
Map Tile Ref: AE16, Version 0	Map Tile Ref: AE16, Version 1
Map Tile Ref: AK21, Version 1	Map Tile Ref: AK21, Version 2
Map Tile Ref: AO24, Version 5	Map Tile Ref: AO24, Version 6
Map Tile Ref: AV15, Version 2	Map Tile Ref: AV15, Version 3
Map Tile Ref: BG14, Version 2	Map Tile Ref: BG14, Version 3
Map Tile Ref: BN15, Version 2	Map Tile Ref: BN15, Version 3
Map Tile Ref: BO15, Version 2	Map Tile Ref: BO15, Version 3
Map Tile Ref: T11, Version 0	Map Tile Ref: T11, Version 1
Map Tile Ref: W14, Version 0	Map Tile Ref: W14, Version 1

2022 No. 1

**THE KINGSTON UPON THAMES (CHARGED-FOR PARKING PLACES)
(AMENDMENT NO. 59) ORDER 2022**

Made : 10 January 2022

Coming into force :- 7 February 2022

The Council of the Royal Borough of Kingston upon Thames, after consulting the Commissioner of Police of the Metropolis, in exercise of the powers conferred by sections 45, 46, 49 and 124 of and Part IV of Schedule 9 to the Road Traffic Regulation Act 1984 **(a)** as amended by section 8 of and Part I of Schedule 5 to the Local Government Act 1985 **(b)**, and of all other powers thereunto enabling, hereby make the following Order: -

1. This Order shall come into force on 7 February 2022 and may be cited as the Kingston upon Thames (Charged-For Parking Places) (Amendment No. 59) Order 2022.
2. In this Order:-
 - (1) “the Order of 2018” means the Kingston upon Thames (Charged-For Parking Places) (No. 2) Consolidation Order 2018 **(c)**;
 - (2) the expression “enactment” means any enactment, whether public general or local, and includes any order, byelaw, rule, regulation, scheme or other instrument having effect by virtue of an enactment; and
 - (3) any reference in this Order to any enactment shall be construed as a reference to that enactment as amended, applied, consolidated, re-enacted by or as having effect by virtue of any subsequent enactment.
3.
 - (1) Without prejudice to the validity of anything done or to any liability incurred in respect of any act or omission before the coming into operation of this Order, the Order of 2018 shall have effect as though for the map tile attached to that Order and specified in column 1 of the Schedule to this Order, there were substituted the map tile attached to this Order and specified in relation thereto in column 2 of the Schedule to this Order.
 - (2) The substitution of any map tile referred to in Article 3.1 of this Order will have the effect of revoking any provision provided or designated by a previous version of that map tile and not incorporated into the latest version.

(a) 1984 c.27 **(b)** 1985 c.51 **(c)** RBK 2018/37

Dated this tenth day of January 2022.

**Group Manager – Highways and Transport
Corporate and Communities**
(The officer appointed for this purpose)

EXPLANATORY NOTE

(This Note is not part of the Order but is intended to indicate its general purport.)

This Order further amends the Kingston upon Thames (Charged-For Parking Places) (No. 2) Consolidation Order 2018, so as to introduce a disabled persons' parking place in the following locations:-

- **Albany Road, New Malden** outside No. 5;
- **Cardinal Avenue, Kingston** outside No. 82;
- **Clifton Road, Kingston** outside Nos. 66 and 68; in place of an existing permit holder parking place;
- **Kestrel Close, Kingston** outside Nos. 2 and 3;
- **Mount Pleasant Road, New Malden** outside No. 120;
- **Sanger Avenue, Chessington outside Nos. 13 and 15;**
- **Sanger Avenue, Chessington** outside No. 59.
- **Smith Street**, Surbiton outside No. 32; and
- **Verona Drive**, Surbiton outside Nos. 160 to 170.

Schedule (see Article 3)

Map tile attached to the Order of 2018 1	Map tile attached to this Order 2
Map Tile Ref: AD16, Version 2	Map Tile Ref: AD16, Version 3
Map Tile Ref: AE16, Version 0	Map Tile Ref: AE16, Version 1
Map Tile Ref: AK21, Version 1	Map Tile Ref: AK21, Version 2
Map Tile Ref: AO24, Version 5	Map Tile Ref: AO24, Version 6
Map Tile Ref: AV15, Version 2	Map Tile Ref: AV15, Version 3
Map Tile Ref: BG14, Version 2	Map Tile Ref: BG14, Version 3
Map Tile Ref: BN15, Version 2	Map Tile Ref: BN15, Version 3
Map Tile Ref: BO15, Version 2	Map Tile Ref: BO15, Version 3
Map Tile Ref: T11, Version 0	Map Tile Ref: T11, Version 1
Map Tile Ref: W14, Version 0	Map Tile Ref: W14, Version 1

ROYAL BOROUGH OF KINGSTON UPON THAMES

**DISABLED PERSONS' PARKING PLACES - VARIOUS LOCATIONS (REF.
KINGMAP0059)**

**THE KINGSTON UPON THAMES (FREE PARKING PLACES, LOADING PLACES AND
WAITING, LOADING AND STOPPING RESTRICTIONS) (AMENDMENT NO. 59) ORDER
2022**

**THE KINGSTON UPON THAMES (CHARGED-FOR PARKING PLACES) (AMENDMENT
NO. 59 ORDER 2022**

Road Name	Tile Ref
Albany Road	AO24
Cardinal Avenue	W14
Clifton Road	AD16, AE16
Kestrel Close	T11
Mount Pleasant Road	AK21
Sanger Avenue Nos. 13 and 15	BO15
Sanger Avenue No. 59	BN15
Smith Street	AV15
Verona Drive	BG14



The Kingston upon Thames (Free Parking Places, Loading Places and Waiting, Loading and Stopping Restrictions) (No. 2) Consolidation Order 2018
The Kingston upon Thames (Charged-For Parking Places) (No. 2) Consolidation Order 2018
STATUS: CONFIRMED

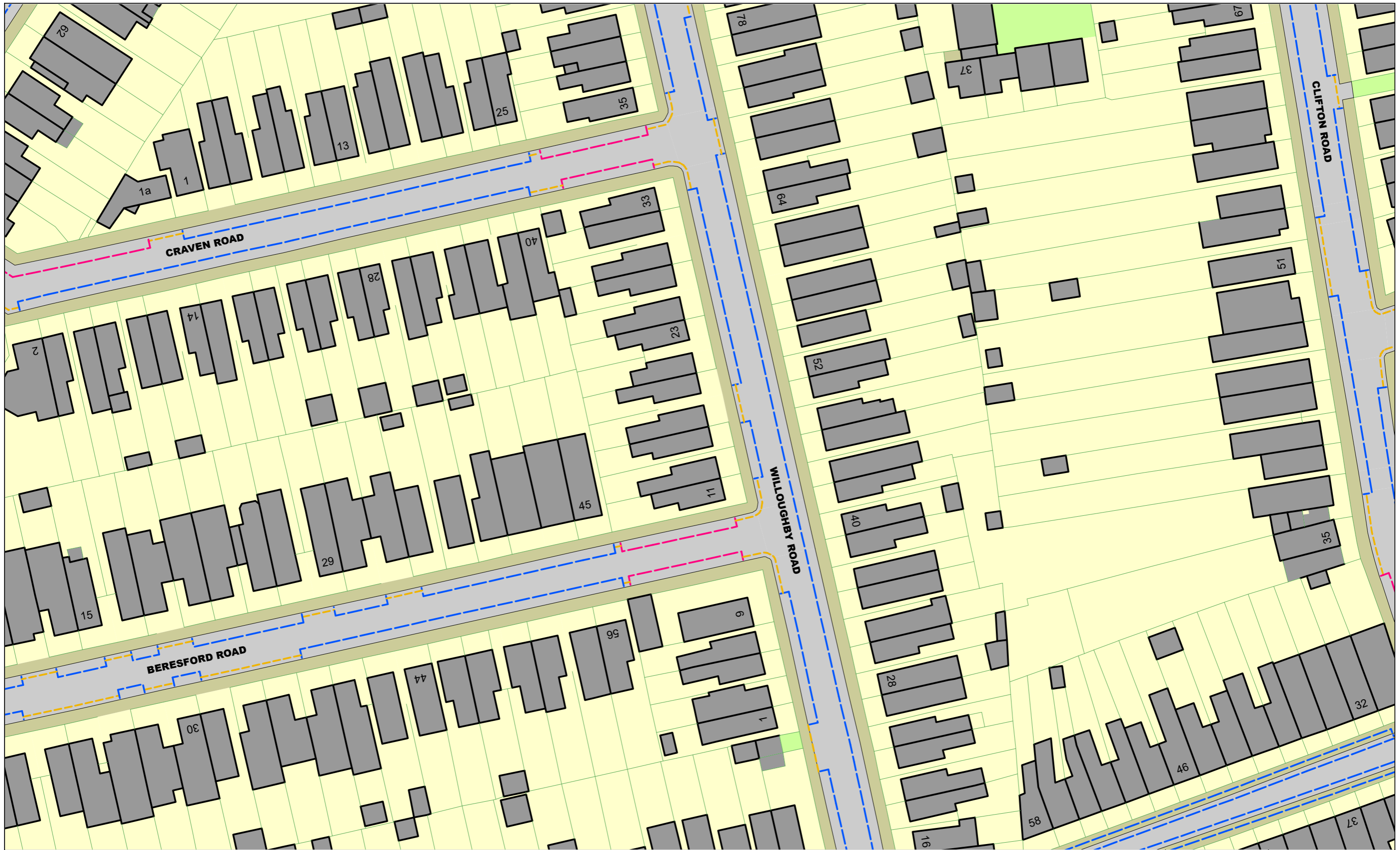
	AC16	
AD15		AD17
	AE16	



This map is reproduced from Ordnance Survey material with the permission of Ordnance Survey on behalf of the Controller of Her Majesty's Stationery Office © Crown Copyright. Unauthorised reproduction infringes Crown copyright and may lead to prosecution or civil proceedings.
 Royal Borough of Kingston Upon Thames
 Licence No: 0100019285 2022

EFFECTIVE DATE: 07/02/2022

SCALE:	1 : 625	at A3
REVISION:	3	
SHEET:	Tile Ref: AD16	



The Kingston upon Thames (Free Parking Places, Loading Places and Waiting, Loading and Stopping Restrictions) (No. 2) Consolidation Order 2018
The Kingston upon Thames (Charged-For Parking Places) (No. 2) Consolidation Order 2018
STATUS: CONFIRMED

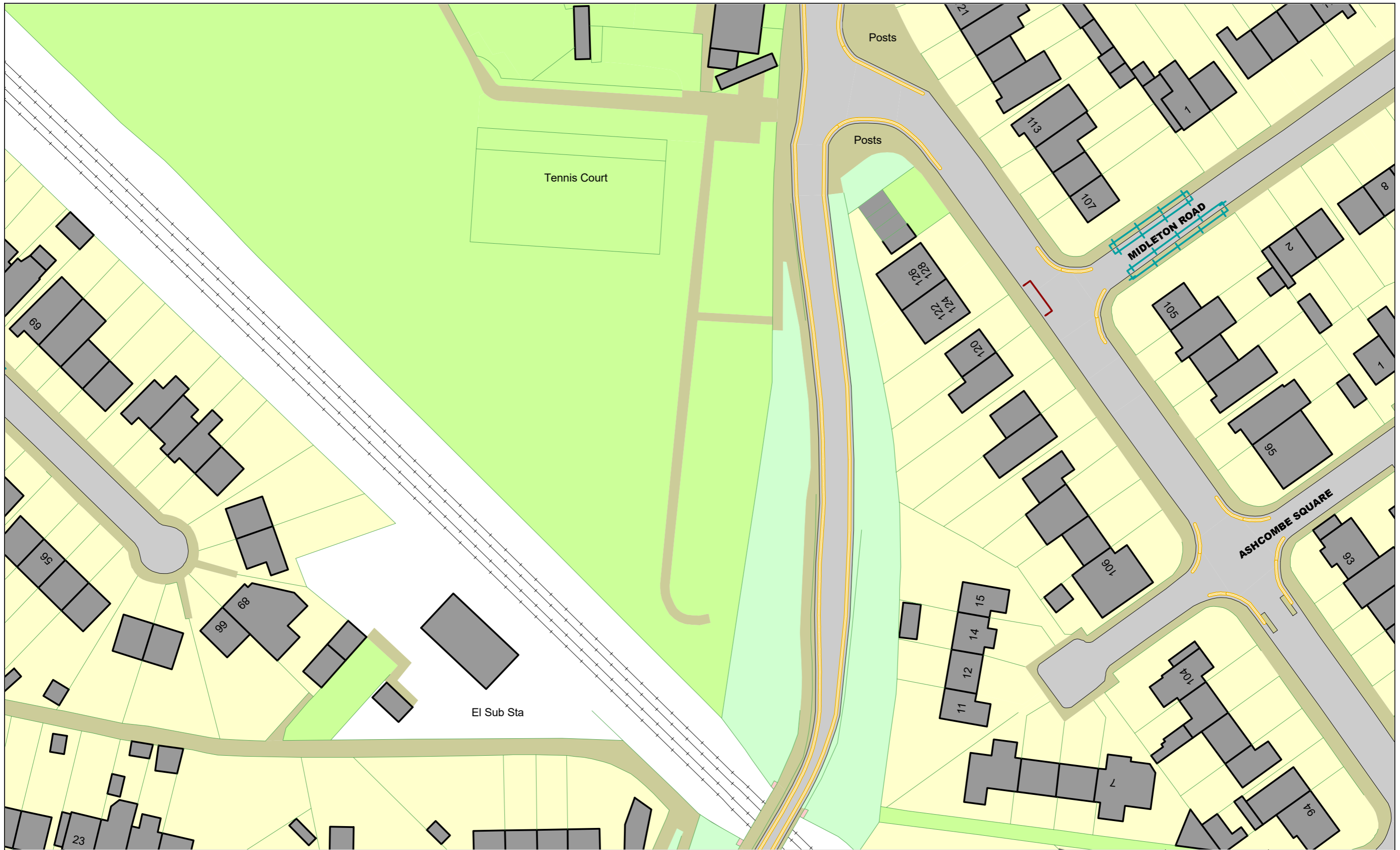
	AD16	
AE15		AE17
	AF16	



This map is reproduced from Ordnance Survey material with the permission of Ordnance Survey on behalf of the Controller of Her Majesty's Stationery Office © Crown Copyright. Unauthorised reproduction infringes Crown copyright and may lead to prosecution or civil proceedings.
 Royal Borough of Kingston Upon Thames
 Licence No: 0100019285 2022

EFFECTIVE DATE: 07/02/2022

SCALE:	1 : 625	at A3
REVISION:	1	
SHEET:	Tile Ref: AE16	



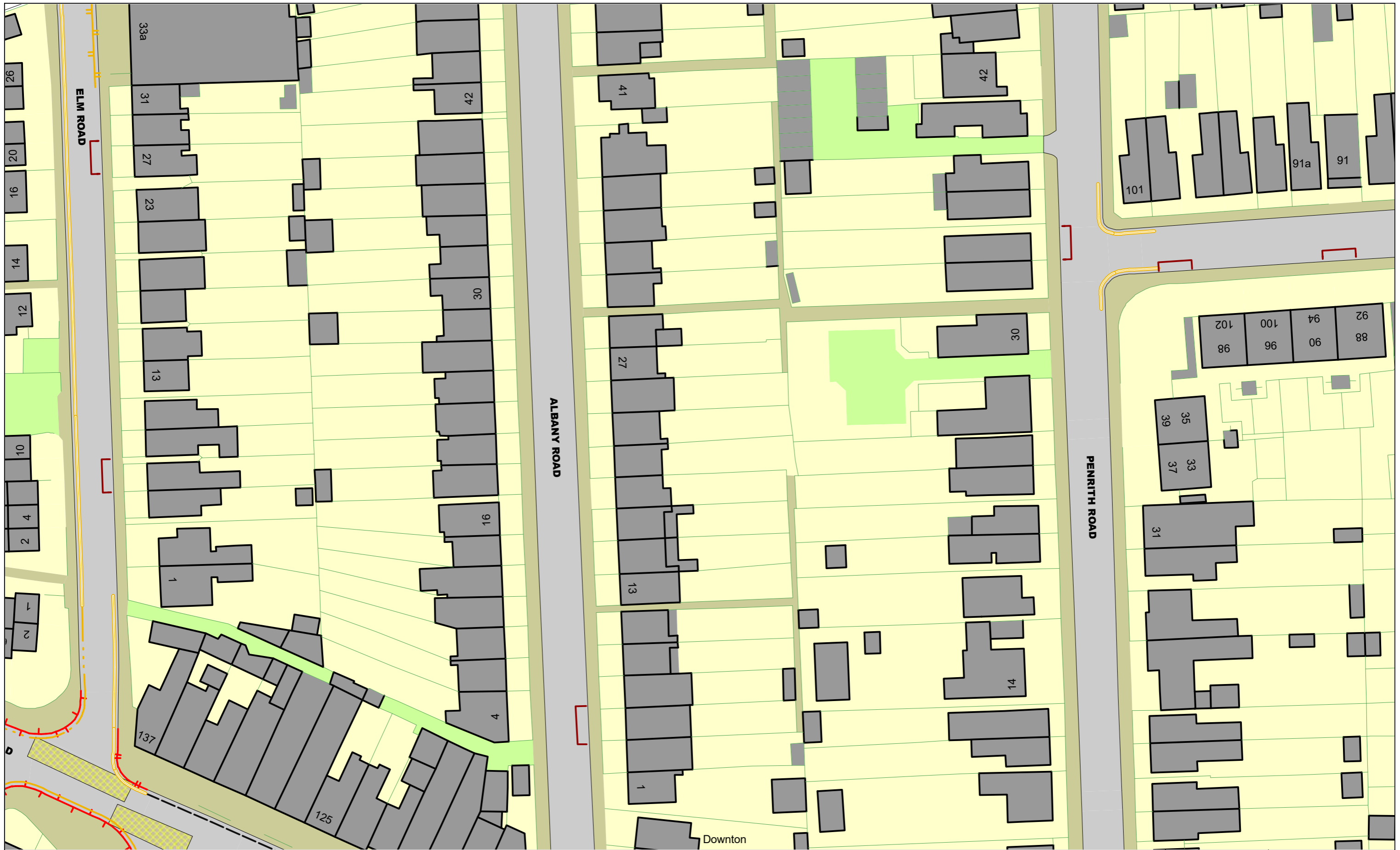
The Kingston upon Thames (Free Parking Places, Loading Places and Waiting, Loading and Stopping Restrictions) (No. 2) Consolidation Order 2018
The Kingston upon Thames (Charged-For Parking Places) (No. 2) Consolidation Order 2018
STATUS: CONFIRMED

	AJ21	
AK20		AK22
	AL21	

N
 This map is reproduced from Ordnance Survey material with the permission of Ordnance Survey on behalf of the Controller of Her Majesty's Stationery Office © Crown Copyright. Unauthorised reproduction infringes Crown copyright and may lead to prosecution or civil proceedings.
 Royal Borough of Kingston Upon Thames
 Licence No: 0100019285 2022

EFFECTIVE DATE: 07/02/2022

SCALE:	1 : 625 at A3
REVISION:	2
SHEET:	Tile Ref: AK21



The Kingston upon Thames (Free Parking Places, Loading Places and Waiting, Loading and Stopping Restrictions) (No. 2) Consolidation Order 2018
The Kingston upon Thames (Charged-For Parking Places) (No. 2) Consolidation Order 2018
STATUS: CONFIRMED

	AN24	
AO23		AO25
	AP24	

N
 This map is reproduced from Ordnance Survey material with the permission of Ordnance Survey on behalf of the Controller of Her Majesty's Stationery Office © Crown Copyright. Unauthorised reproduction infringes Crown copyright and may lead to prosecution or civil proceedings.
 Royal Borough of Kingston Upon Thames
 Licence No: 0100019285 2022

EFFECTIVE DATE: 07/02/2022

SCALE:	1 : 625	at A3
REVISION:	6	
SHEET:	Tile Ref: AO24	



The Kingston upon Thames (Free Parking Places, Loading Places and Waiting, Loading and Stopping Restrictions) (No. 2) Consolidation Order 2018
The Kingston upon Thames (Charged-For Parking Places) (No. 2) Consolidation Order 2018
STATUS: CONFIRMED

	AU15	
AV14		AV16
	AW15	



This map is reproduced from Ordnance Survey material with the permission of Ordnance Survey on behalf of the Controller of Her Majesty's Stationery Office © Crown Copyright. Unauthorised reproduction infringes Crown copyright and may lead to prosecution or civil proceedings.
 Royal Borough of Kingston Upon Thames
 Licence No: 0100019285 2022

EFFECTIVE DATE: 07/02/2022

SCALE:	1 : 625 at A3
REVISION:	3
SHEET:	Tile Ref: AV15



The Kingston upon Thames (Free Parking Places, Loading Places and Waiting, Loading and Stopping Restrictions) (No. 2) Consolidation Order 2018
The Kingston upon Thames (Charged-For Parking Places) (No. 2) Consolidation Order 2018
STATUS: CONFIRMED

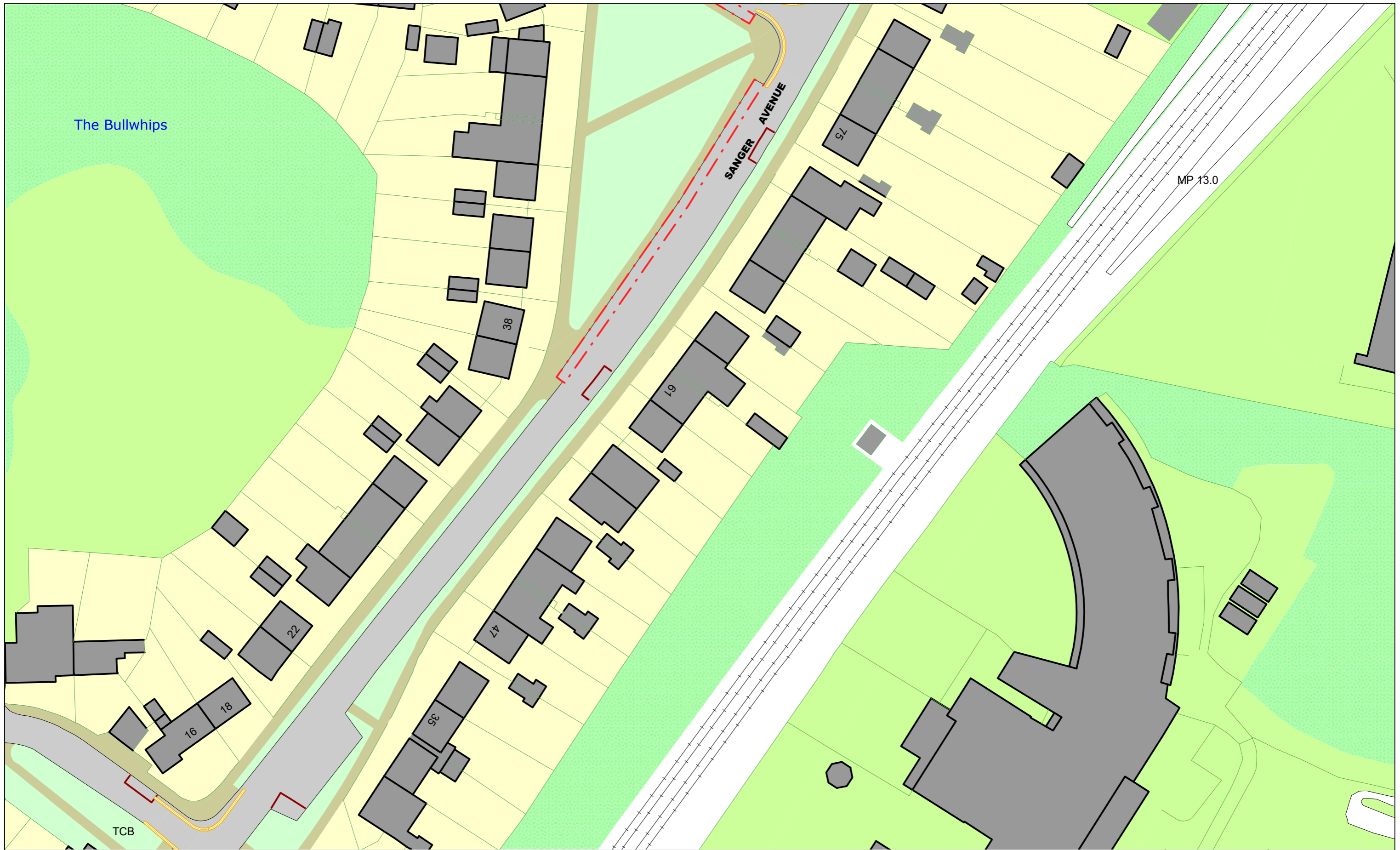
	BF14	
BG13		BG15
	BH14	



This map is reproduced from Ordnance Survey material with the permission of Ordnance Survey on behalf of the Controller of Her Majesty's Stationery Office © Crown Copyright. Unauthorised reproduction infringes Crown copyright and may lead to prosecution or civil proceedings.
 Royal Borough of Kingston Upon Thames
 Licence No: 0100019285 2022

EFFECTIVE DATE: 07/02/2022

SCALE:	1 : 625 at A3
REVISION:	3
SHEET:	Tile Ref: BG14



The Kingston upon Thames (Free Parking Places, Loading Places and Waiting, Loading and Stopping Restrictions) (No. 2) Consolidation Order 2018
The Kingston upon Thames (Charged-For Parking Places) (No. 2) Consolidation Order 2018
STATUS: CONFIRMED

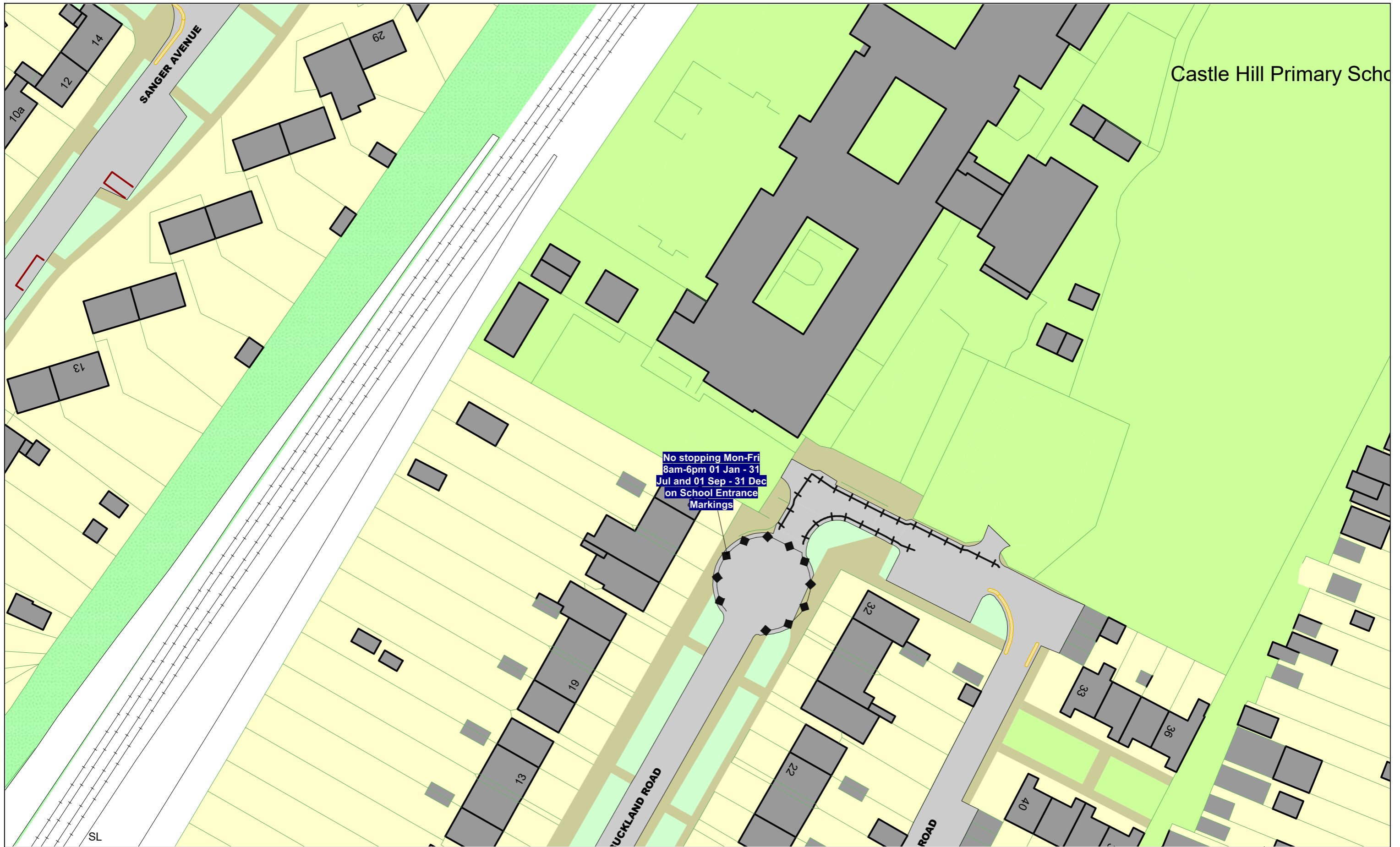
	BM15	
BN14		BN16
	BO15	



This map is reproduced from Ordnance Survey material with the permission of Ordnance Survey on behalf of the Controller of Her Majesty's Stationery Office © Crown Copyright. Unauthorised reproduction infringes Crown copyright and may lead to prosecution or civil proceedings.
 Royal Borough of Kingston Upon Thames
 Licence No: 0100019285 2022

EFFECTIVE DATE: 07/02/2022

SCALE:	1 : 625	at A3
REVISION:	3	
SHEET:	Tile Ref: BN15	



The Kingston upon Thames (Free Parking Places, Loading Places and Waiting, Loading and Stopping Restrictions) (No. 2) Consolidation Order 2018
The Kingston upon Thames (Charged-For Parking Places) (No. 2) Consolidation Order 2018
STATUS: CONFIRMED

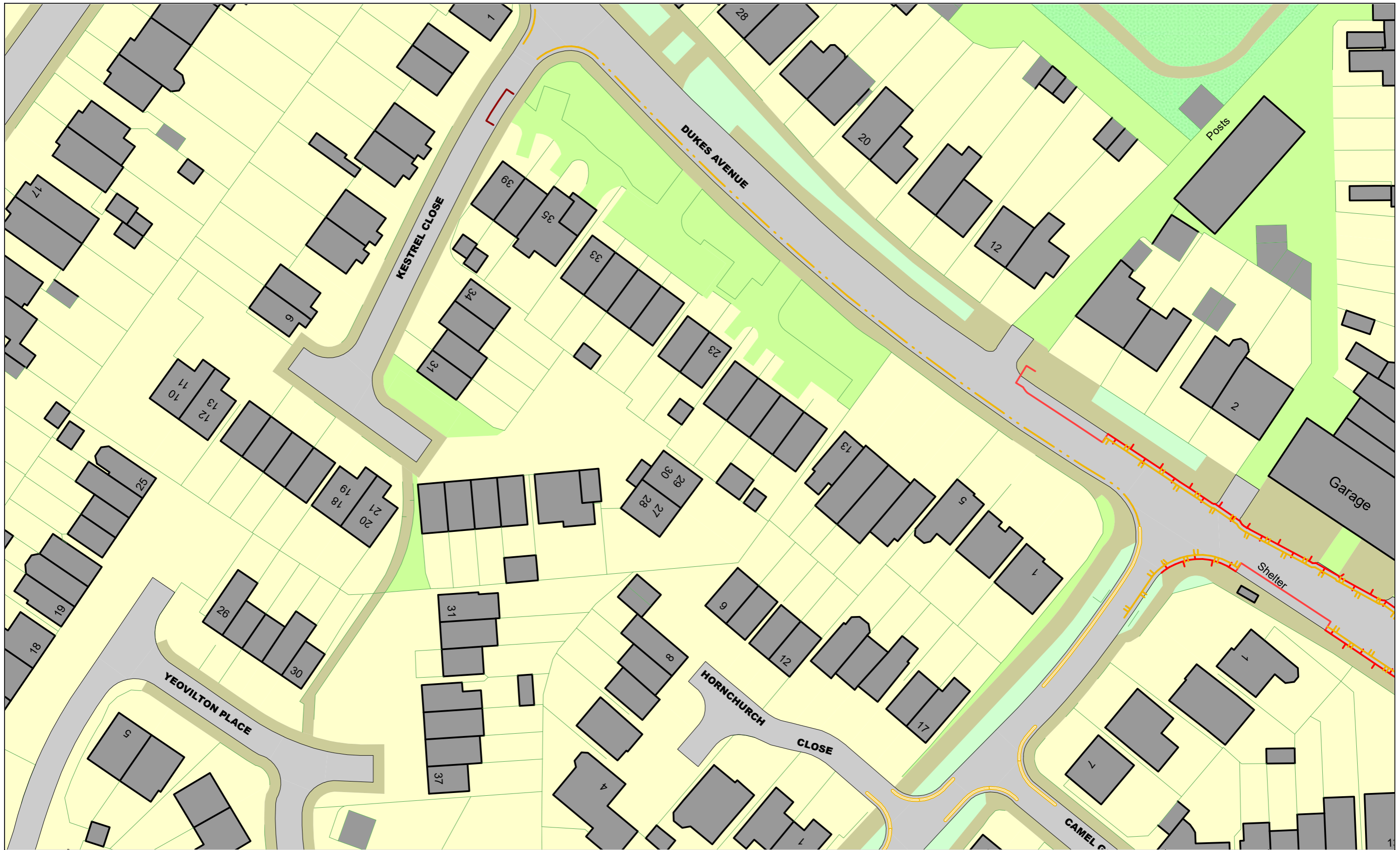
	BN15	
BO14		BO16
	BP15	



This map is reproduced from Ordnance Survey material with the permission of Ordnance Survey on behalf of the Controller of Her Majesty's Stationery Office © Crown Copyright. Unauthorised reproduction infringes Crown copyright and may lead to prosecution or civil proceedings.
 Royal Borough of Kingston Upon Thames
 Licence No: 0100019285 2022

EFFECTIVE DATE: 07/02/2022

SCALE:	1 : 625	at A3
REVISION:	3	
SHEET:	Tile Ref: BO15	



The Kingston upon Thames (Free Parking Places, Loading Places and Waiting, Loading and Stopping Restrictions) (No. 2) Consolidation Order 2018
The Kingston upon Thames (Charged-For Parking Places) (No. 2) Consolidation Order 2018
STATUS: CONFIRMED

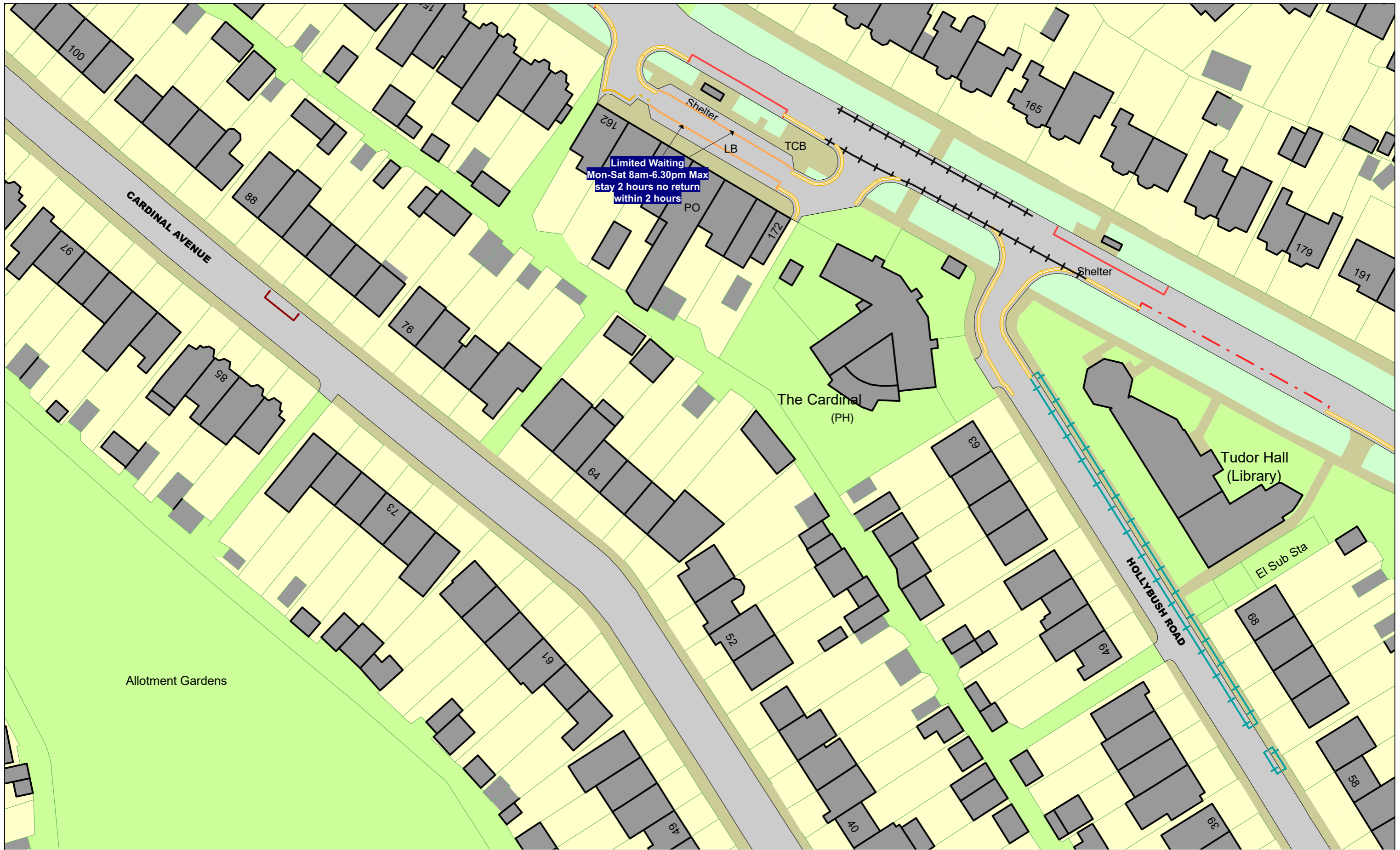
	S11	
T10		T12
	U11	



This map is reproduced from Ordnance Survey material with the permission of Ordnance Survey on behalf of the Controller of Her Majesty's Stationery Office © Crown Copyright. Unauthorised reproduction infringes Crown copyright and may lead to prosecution or civil proceedings.
 Royal Borough of Kingston Upon Thames
 Licence No: 0100019285 2022

EFFECTIVE DATE: 07/02/2022

SCALE:	1 : 625	at A3
REVISION:	1	
SHEET:	Tile Ref: T11	



The Kingston upon Thames (Free Parking Places, Loading Places and Waiting, Loading and Stopping Restrictions) (No. 2) Consolidation Order 2018
The Kingston upon Thames (Charged-For Parking Places) (No. 2) Consolidation Order 2018
STATUS: CONFIRMED

	V14	
W13		W15
	X14	

N
 This map is reproduced from Ordnance Survey material with the permission of Ordnance Survey on behalf of the Controller of Her Majesty's Stationery Office © Crown Copyright. Unauthorised reproduction infringes Crown copyright and may lead to prosecution or civil proceedings.
 Royal Borough of Kingston upon Thames
 Licence No: 0100019285 2022

EFFECTIVE DATE: 07/02/2022

SCALE:	1 : 625 at A3
REVISION:	1
SHEET:	Tile Ref: W14

Map Legend

Order Items					
	Doctors Bay		No Loading		Permit Holders Only Mon-Sat 8:30am-6:30pm and Sun 11am-5pm Zone B
	Ambulance Bay		No Loading Mon-Sat 7am-10am and 4pm-7pm		Permit Holders Only Mon-Sat 8am-6:30pm Zone S
	Bus Parking Place		No Loading 7am-midnight		Permit Holders Only Mon-Fri 10am-3pm Zone N
	Car Club Bay Only		No Loading 7am-7pm		Permit Holders Only Mon-Sat 8:30am-6:30pm Zone N
	Disabled Badge Holders Only		No Loading Mon-Sat 8:30am-6:30pm		Permit Holders Only Mon-Fri 8am-6:30pm Zone S
	Limited Waiting Bay		No Loading Mon-Fri 8am-9:30am and 4:30pm-6:30pm		Permit Holders Only Mon-Fri 10am-3:30pm Zone B
	No Waiting		No Loading Mon-Sat 8am-6:30pm		Shared Use Bays
	No Waiting Mon-Sat 8:30am-6:30pm		No Loading At Any Time		Taxi Rank
	No Waiting Mon-Fri 8:30am-6:30pm		Loading Bay		Permit Holders B or Pay & Display Mon-Sat 8:30am-6:30pm max stay 4 hours, no return within 2 hours
	No Waiting Mon-Sat 8am-6:30pm		Electric Vehicle Recharging Point		Permit Holders C or Pay & Display Mon-Sat 11am-2pm max stay 2 hours, no return within 2 hours
	No Waiting 7am-7pm		Motorcycle Parking Only		Permit Parking Areas
	No Waiting Mon-Sat 8:30am-10:30pm and Sun 11am-10:30pm		Parking Bay		Pedestrian Zone No Waiting At Any Time
	No Waiting Mon-Fri 10am-3pm		Payment Parking		Experimental Orders (see label)
	No Waiting Mon-Sat 8:30am-6:30pm and Sun 11am-5pm		Permit Parking Bay		
	No Waiting Mon-Sat 7am-7pm		Permit Holders Only Mon-Sat 8:30am-6:30pm Zone B	Inventory Items	
	No Waiting Mon-Fri 10am-4pm		Permit Holders Only Mon-Fri 8:30am-6:30pm Zone V		No Stopping Mon-Fri 8am-4:30pm 01 Jan-31 Jul and 8am-4:30pm 01 Sept-31 Dec on School Entrance Markings
	No Waiting Mon-Fri 8am-6:30pm		Permit Holders Only Mon-Fri 8:30am-6:30pm Zone G		No Stopping on School Entrance Markings
	No Waiting Mon-Fri 8am-9:30am and 4:30pm-6:30pm		Permit Holders Only Mon-Sat 8am-6:30pm Zone T		Crossing
	No Waiting Mon-Fri 10am-3:30pm		Permit Holders Only Mon-Fri 10am-4pm Zone R		Zebra Crossing
	No Waiting Mon-Sat 11am-2pm		Permit Holders Only Mon-Sat 8:30am-6:30pm Zone G1		2 Wheel Footway Parking
	No Waiting At Any Time				Bus Stop/Stand
					Box Junction
					Cycle Stand



ORDER TITLES:

The Royal Borough of Kingston upon Thames (Charged-for Parking Places) Consolidation Order 2018

The Royal Borough of Kingston upon Thames (Free Parking Places, Loading Places and Waiting, Loading and Stopping Restrictions) Consolidation Order 2018

Certain restrictions have been individually labelled on map schedules

Updated version comes into effect on 25 October 2021