



Soft Landscaping

(6 records)

Soft Landscaping	Description	Location of Feature	Photo(s)
1	Grass	51° 24' 27" N 0° 17' 22" W	
2		51° 24' 26" N 0°	

17' 21"
W



3

51° 24'
23" N 0°
17' 17"
W



4

51° 24'
25" N 0°
17' 16"
W



5

51° 24'
26" N 0°
17' 22"
W



6

51° 24'
26" N 0°
17' 22"
W



Buried Services

(9 records)

<i>Buried Services</i>	<i>Description</i>	<i>Location of Feature</i>	<i>Photo(s)</i>
1	Cat v	0° 0' 0" N 0° 0' 0" E	



2

Multiple

51° 24'
28" N 0°
17' 24"
W



3

51° 24'
27" N 0°
17' 18"
W



4

51° 24'
25" N 0°
17' 20"
W



5

51° 24'
23" N 0°
17' 16"
W



6

51° 24'
23" N 0°
17' 16"
W



7

51° 24'
25" N 0°
17' 15"
W



8

51° 24'
26" N 0°
17' 22"
W





9

51° 24'
26" N 0°
17' 24"
W




Overhead Services

OverheadServices	Description	Location of Feature	Photo(s)
1	Across road	51° 24' 28" N 0° 17' 23" W	
2	.	51° 24' 27" N 0° 17' 20" W	

Other

Other	Description	Location of Feature	Photo(s)
1	Bins	51° 24' 26" N 0° 17' 23" W	



2

Off the site
electrical sub
station

51° 24'
26" N 0°
17' 24"
W

Photo(s) of Marked Up Site Plan(s)

(0 records)

APPENDIX B

Desk Study Information



Envirocheck[®] Report:

Datasheet

Order Details:

Order Number:

255509049_1_1

Customer Reference:

GE18530

National Grid Reference:

519170, 169040

Slice:

A

Site Area (Ha):

8.65

Search Buffer (m):

1000

Site Details:

Land off Cambridge Road

Kingston upon Thames

KT1 3HY

Client Details:

MR J Tingley

Geo Environmental Services Ltd

Unit 7 Danworth Farm

Cuckfield Road

Hurstpierpoint

West Sussex

BN6 9GL



Report Section	Page Number
Summary	-
Agency & Hydrological	1
Waste	27
Hazardous Substances	-
Geological	33
Industrial Land Use	39
Sensitive Land Use	96
Data Currency	97
Data Suppliers	104
Useful Contacts	105

Introduction

The Environment Act 1995 has made site sensitivity a key issue, as the legislation pays as much attention to the pathways by which contamination could spread, and to the vulnerable targets of contamination, as it does the potential sources of contamination. For this reason, Landmark's Site Sensitivity maps and Datasheet(s) place great emphasis on statutory data provided by the Environment Agency/Natural Resources Wales and the Scottish Environment Protection Agency; it also incorporates data from Natural England (and the Scottish and Welsh equivalents) and Local Authorities; and highlights hydrogeological features required by environmental and geotechnical consultants. It does not include any information concerning past uses of land. The datasheet is produced by querying the Landmark database to a distance defined by the client from a site boundary provided by the client. In this datasheet the National Grid References (NGRs) are rounded to the nearest 10m in accordance with Landmark's agreements with a number of Data Suppliers.

Copyright Notice

© Landmark Information Group Limited 2020. The Copyright on the information and data and its format as contained in this Envirocheck® Report ("Report") is the property of Landmark Information Group Limited ("Landmark") and several other Data Providers, including (but not limited to) Ordnance Survey, British Geological Survey, the Environment Agency/Natural Resources Wales and Natural England, and must not be reproduced in whole or in part by photocopying or any other method. The Report is supplied under Landmark's Terms and Conditions accepted by the Customer. A copy of Landmark's Terms and Conditions can be found with the Index Map for this report. Additional copies of the Report may be obtained from Landmark, subject to Landmark's charges in force from time to time. The Copyright, design rights and any other intellectual rights shall remain the exclusive property of Landmark and/or other Data providers, whose Copyright material has been included in this Report. © Environment Agency & United Kingdom Research and Innovation 2020. © Natural Resources Wales & United Kingdom Research and Innovation 2020.

Natural England Copyright Notice

Site of Special Scientific Interest, National Nature Reserve, Ramsar, Special Protection Area, Special Conservation Area, Marine Nature Reserve data (derived from Ordnance Survey 1:10000 raster) is provided by, and used with the permission of, Natural England who retain the copyright and Intellectual Property Rights for the data.

Scottish Natural Heritage Copyright

Contains SNH information licensed under the Open Government Licence v3.0.

Ove Arup Copyright Notice

The Mining Instability data was obtained on licence from Ove Arup & Partners Limited (for further information, contact mining.review@arup.com). No reproduction or further use of such Data is to be made without the prior written consent of Ove Arup & Partners Limited. The supplied Mining Instability data is derived from publicly available records and other third party sources and neither Ove Arup & Partners nor Landmark warrant the accuracy or completeness of such information or data.

Stantec Copyright Notice

The cavity data presented has been extracted from the PBA (now Stantec UK Ltd) enhanced version of the original DEFRA national cavity databases. Stantec UK Ltd retain the copyright & intellectual property rights in the data. Whilst all reasonable efforts are made to check that the information contained in the cavity databases is accurate we do not warrant that the data is complete or error free. The information is based upon our own researches and those collated from a number of external sources and is continually being augmented and updated by Stantec UK Ltd. In no event shall Stantec UK Ltd or Landmark be liable for any loss or damage including, without limitation, indirect or consequential loss or damage arising from the use of this data.

Radon Potential dataset Copyright Notice

Information supplied from a joint dataset compiled by The British Geological Survey and Public Health England.

Natural Resources Wales Copyright Notice

Contains Natural Resources Wales information © Natural Resources Wales and Database Right. All rights Reserved. Contains Ordnance Survey Data. Ordnance Survey Licence number 100019741. Crown Copyright and Database Right. Contains Natural Resources Wales information © Natural Resources Wales and Database Right. All rights Reserved. Some features of this information are based on digital spatial data licensed from the Centre for Ecology & Hydrology © NERC (CEH). Defra, Met Office and DARD Rivers Agency © Crown copyright. © Cranfield University. © James Hutton Institute. Contains OS data © Crown copyright and database right 2020. Land & Property Services © Crown copyright and database right.

Report Version v53.0



Data Type	Page Number	On Site	0 to 250m	251 to 500m	501 to 1000m (*up to 2000m)
Agency & Hydrological					
BGS Groundwater Flooding Susceptibility	pg 1		Yes	Yes	n/a
Contaminated Land Register Entries and Notices					
Discharge Consents	pg 1			14	10
Prosecutions Relating to Controlled Waters			n/a	n/a	n/a
Enforcement and Prohibition Notices	pg 7				1
Integrated Pollution Controls					
Integrated Pollution Prevention And Control	pg 7				6
Local Authority Integrated Pollution Prevention And Control					
Local Authority Pollution Prevention and Controls	pg 8		6	6	8
Local Authority Pollution Prevention and Control Enforcements					
Nearest Surface Water Feature	pg 11			Yes	
Pollution Incidents to Controlled Waters	pg 11			8	17
Prosecutions Relating to Authorised Processes	pg 16			2	
Registered Radioactive Substances	pg 16				6
River Quality	pg 17		1	1	
River Quality Biology Sampling Points					
River Quality Chemistry Sampling Points					
Substantiated Pollution Incident Register	pg 17			1	
Water Abstractions	pg 17				(*5)
Water Industry Act Referrals	pg 18				1
Groundwater Vulnerability Map	pg 19	Yes	n/a	n/a	n/a
Groundwater Vulnerability - Soluble Rock Risk			n/a	n/a	n/a
Groundwater Vulnerability - Local Information		1	n/a	n/a	n/a
Bedrock Aquifer Designations	pg 20	Yes	n/a	n/a	n/a
Superficial Aquifer Designations	pg 20	Yes	n/a	n/a	n/a
Source Protection Zones					
Extreme Flooding from Rivers or Sea without Defences	pg 20		Yes	n/a	n/a
Flooding from Rivers or Sea without Defences	pg 20		Yes	n/a	n/a
Areas Benefiting from Flood Defences				n/a	n/a
Flood Water Storage Areas				n/a	n/a
Flood Defences				n/a	n/a
OS Water Network Lines	pg 21			4	46



Data Type	Page Number	On Site	0 to 250m	251 to 500m	501 to 1000m (*up to 2000m)
Waste					
BGS Recorded Landfill Sites					
Historical Landfill Sites	pg 27		1		
Integrated Pollution Control Registered Waste Sites					
Licensed Waste Management Facilities (Landfill Boundaries)					
Licensed Waste Management Facilities (Locations)	pg 27			2	4
Local Authority Landfill Coverage	pg 28	1	n/a	n/a	n/a
Local Authority Recorded Landfill Sites	pg 28			1	
Potentially Infilled Land (Non-Water)	pg 28		1		3
Potentially Infilled Land (Water)	pg 29		5	2	4
Registered Landfill Sites					
Registered Waste Transfer Sites	pg 29			3	2
Registered Waste Treatment or Disposal Sites	pg 32				2
Hazardous Substances					
Control of Major Accident Hazards Sites (COMAH)					
Explosive Sites					
Notification of Installations Handling Hazardous Substances (NIHHS)					
Planning Hazardous Substance Consents					
Planning Hazardous Substance Enforcements					



Data Type	Page Number	On Site	0 to 250m	251 to 500m	501 to 1000m (*up to 2000m)
Geological					
BGS 1:625,000 Solid Geology	pg 33	Yes	n/a	n/a	n/a
BGS Estimated Soil Chemistry	pg 33				Yes
BGS Recorded Mineral Sites	pg 33			1	1
BGS Urban Soil Chemistry	pg 33		Yes	Yes	Yes
BGS Urban Soil Chemistry Averages	pg 37	Yes			
CBSCB Compensation District			n/a	n/a	n/a
Coal Mining Affected Areas			n/a	n/a	n/a
Mining Instability			n/a	n/a	n/a
Man-Made Mining Cavities					
Natural Cavities					
Non Coal Mining Areas of Great Britain				n/a	n/a
Potential for Collapsible Ground Stability Hazards	pg 37	Yes		n/a	n/a
Potential for Compressible Ground Stability Hazards	pg 37		Yes	n/a	n/a
Potential for Ground Dissolution Stability Hazards				n/a	n/a
Potential for Landslide Ground Stability Hazards	pg 38	Yes		n/a	n/a
Potential for Running Sand Ground Stability Hazards	pg 38		Yes	n/a	n/a
Potential for Shrinking or Swelling Clay Ground Stability Hazards	pg 38	Yes	Yes	n/a	n/a
Radon Potential - Radon Affected Areas			n/a	n/a	n/a
Radon Potential - Radon Protection Measures			n/a	n/a	n/a
Industrial Land Use					
Contemporary Trade Directory Entries	pg 39	2	64	70	219
Fuel Station Entries	pg 70		2	2	1
Points of Interest - Commercial Services	pg 70		26	23	45
Points of Interest - Education and Health	pg 78				6
Points of Interest - Manufacturing and Production	pg 79		16	13	67
Points of Interest - Public Infrastructure	pg 87		5	22	33
Points of Interest - Recreational and Environmental	pg 92	4	1	5	21
Gas Pipelines					
Underground Electrical Cables					



Data Type	Page Number	On Site	0 to 250m	251 to 500m	501 to 1000m (*up to 2000m)
Sensitive Land Use					
Ancient Woodland					
Areas of Adopted Green Belt					
Areas of Unadopted Green Belt					
Areas of Outstanding Natural Beauty					
Environmentally Sensitive Areas					
Forest Parks					
Local Nature Reserves	pg 96				1
Marine Nature Reserves					
National Nature Reserves					
National Parks					
Nitrate Sensitive Areas					
Nitrate Vulnerable Zones	pg 96	1			
Ramsar Sites					
Sites of Special Scientific Interest					
Special Areas of Conservation					
Special Protection Areas					
World Heritage Sites					



Map ID	Details	Quadrant Reference (Compass Direction)	Estimated Distance From Site	Contact	NGR
	BGS Groundwater Flooding Susceptibility Flooding Type: Potential for Groundwater Flooding to Occur at Surface	A13SE (SE)	117	1	519400 168800
	BGS Groundwater Flooding Susceptibility Flooding Type: Potential for Groundwater Flooding of Property Situated Below Ground Level	A13SE (SE)	153	1	519300 168750
	BGS Groundwater Flooding Susceptibility Flooding Type: Potential for Groundwater Flooding to Occur at Surface	A18SW (N)	224	1	519173 169450
	BGS Groundwater Flooding Susceptibility Flooding Type: Potential for Groundwater Flooding to Occur at Surface	A19SW (NE)	368	1	519550 169400
	BGS Groundwater Flooding Susceptibility Flooding Type: Potential for Groundwater Flooding to Occur at Surface	A18SE (N)	369	1	519300 169550
	BGS Groundwater Flooding Susceptibility Flooding Type: Potential for Groundwater Flooding to Occur at Surface	A18SW (N)	370	1	519150 169600
	BGS Groundwater Flooding Susceptibility Flooding Type: Potential for Groundwater Flooding to Occur at Surface	A18SE (NE)	375	1	519400 169500
	BGS Groundwater Flooding Susceptibility Flooding Type: Potential for Groundwater Flooding to Occur at Surface	A18SE (NE)	380	1	519500 169450
	BGS Groundwater Flooding Susceptibility Flooding Type: Potential for Groundwater Flooding to Occur at Surface	A18SW (NW)	436	1	518850 169600
	BGS Groundwater Flooding Susceptibility Flooding Type: Potential for Groundwater Flooding to Occur at Surface	A17SE (NW)	498	1	518650 169550
1	Discharge Consents Operator: Thames Water Utilities Ltd Property Type: WWTW/SEWAGE TREATMENT WORKS (WATER COMPANY) Location: Hogsmill A Wwtw Lower Marsh Lane . Kingston Surrey Kt1 3bw Authority: Environment Agency, Thames Region Catchment Area: Not Supplied Reference: Casm.0040 Permit Version: 7 Effective Date: 17th January 2019 Issued Date: 17th January 2019 Revocation Date: Not Supplied Discharge Type: Sewage Discharges - Final/Treated Effluent - Water Company Discharge: Freshwater Stream/River Environment: Receiving Water: Hogsmill River Status: Varied under EPR 2010 Positional Accuracy: Located by supplier to within 10m	A8NE (S)	293	2	519190 168580
1	Discharge Consents Operator: Thames Water Utilities Limited, Property Type: WWTW/SEWAGE TREATMENT WORKS (WATER COMPANY) Location: Hogsmill A Wwtw Lower Marsh Lane . Kingston Surrey Kt1 3bw Authority: Environment Agency, Thames Region Catchment Area: Not Supplied Reference: Casm.0040 Permit Version: 6 Effective Date: 1st April 2010 Issued Date: 1st April 2010 Revocation Date: 16th January 2019 Discharge Type: Sewage Discharges - Final/Treated Effluent - Water Company Discharge: Freshwater Stream/River Environment: Receiving Water: Hogsmill River Status: Varied by Application - (Water Resources Act 1991, Schedule 10 as amended by Environment Act 1995) Positional Accuracy: Located by supplier to within 10m	A8NE (S)	293	2	519190 168580



Map ID	Details	Quadrant Reference (Compass Direction)	Estimated Distance From Site	Contact	NGR
1	<p>Discharge Consents</p> <p>Operator: Thames Water Utilities Limited. Property Type: WWTW/SEWAGE TREATMENT WORKS (WATER COMPANY) Location: Hogsmill A Wwtw Lower Marsh Lane . Kingston Surrey Kt1 3bw Authority: Environment Agency, Thames Region Catchment Area: Not Supplied Reference: Casm.0040 Permit Version: 5 Effective Date: 1st April 2009 Issued Date: 28th January 2009 Revocation Date: 31st March 2010 Discharge Type: Sewage Discharges - Final/Treated Effluent - Water Company Discharge: Freshwater Stream/River Environment: Receiving Water: Hogsmill River Status: Modified (Water Resources Act 1991, Schedule 10 as amended by Environment Act 1995) Positional Accuracy: Located by supplier to within 10m</p>	A8NE (S)	293	2	519190 168580
1	<p>Discharge Consents</p> <p>Operator: Thames Water Utilities Limited. Property Type: WWTW/SEWAGE TREATMENT WORKS (WATER COMPANY) Location: Hogsmill A Wwtw Lower Marsh Lane . Kingston Surrey Kt1 3bw Authority: Environment Agency, Thames Region Catchment Area: Not Supplied Reference: Casm.0040 Permit Version: 3 Effective Date: 13th January 2006 Issued Date: 13th January 2006 Revocation Date: 31st March 2008 Discharge Type: Sewage Discharges - Final/Treated Effluent - Water Company Discharge: Freshwater Stream/River Environment: Receiving Water: Hogsmill River Status: Modified (Water Resources Act 1991, Schedule 10 as amended by Environment Act 1995) Positional Accuracy: Located by supplier to within 10m</p>	A8NE (S)	293	2	519190 168580
1	<p>Discharge Consents</p> <p>Operator: Thames Water Utilities Limited. Property Type: WWTW/SEWAGE TREATMENT WORKS (WATER COMPANY) Location: Hogsmill A Wwtw Lower Marsh Lane . Kingston Surrey Kt1 3bw Authority: Environment Agency, Thames Region Catchment Area: Not Supplied Reference: Casm.0040 Permit Version: 4 Effective Date: 1st April 2008 Issued Date: 31st March 2005 Revocation Date: 31st March 2009 Discharge Type: Sewage Discharges - Final/Treated Effluent - Water Company Discharge: Freshwater Stream/River Environment: Receiving Water: Hogsmill River Status: Modified (Water Resources Act 1991, Schedule 10 as amended by Environment Act 1995) Positional Accuracy: Located by supplier to within 10m</p>	A8NE (S)	293	2	519190 168580
1	<p>Discharge Consents</p> <p>Operator: Thames Water Utilities Limited. Property Type: WWTW/SEWAGE TREATMENT WORKS (WATER COMPANY) Location: Hogsmill A Wwtw Lower Marsh Lane . Kingston Surrey Kt1 3bw Authority: Environment Agency, Thames Region Catchment Area: Not Given Reference: CASM.0040 Permit Version: 2 Effective Date: 28th June 2000 Issued Date: 28th June 2000 Revocation Date: 12th January 2006 Discharge Type: Sewage Discharges - Final/Treated Effluent - Water Company Discharge: Freshwater Stream/River Environment: Receiving Water: Hogsmill River Status: Modified (Water Resources Act 1991, Schedule 10 as amended by Environment Act 1995) Positional Accuracy: Located by supplier to within 10m</p>	A8NE (S)	293	2	519190 168580



Map ID	Details	Quadrant Reference (Compass Direction)	Estimated Distance From Site	Contact	NGR
1	<p>Discharge Consents</p> <p>Operator: Thames Water Utilities Limited. Property Type: WWTW/SEWAGE TREATMENT WORKS (WATER COMPANY) Location: Hogsmill A Wwtw Lower Marsh Lane . Kingston Surrey Kt1 3bw Authority: Environment Agency, Thames Region Catchment Area: Not Given Reference: CASM.0042 Permit Version: 1 Effective Date: 29th March 2000 Issued Date: 29th March 2000 Revocation Date: 27th June 2000 Discharge Type: Sewage Discharges - Stw Storm Overflow/Storm Tank - Water Company Discharge: Freshwater Stream/River Environment: Receiving Water: Hogsmill River Status: New Consent (Water Resources Act 1991, Section 88 & Schedule 10 as amended by Environment Act 1995) Positional Accuracy: Located by supplier to within 10m</p>	A8NE (S)	293	2	519190 168580
1	<p>Discharge Consents</p> <p>Operator: Thames Water Utilities Limited. Property Type: WWTW/SEWAGE TREATMENT WORKS (WATER COMPANY) Location: Hogsmill A Wwtw Lower Marsh Lane . Kingston Surrey Kt1 3bw Authority: Environment Agency, Thames Region Catchment Area: Not Supplied Reference: Casm.0040 Permit Version: 1 Effective Date: 29th March 2000 Issued Date: 29th March 2000 Revocation Date: 27th June 2000 Discharge Type: Sewage Discharges - Final/Treated Effluent - Water Company Discharge: Freshwater Stream/River Environment: Receiving Water: Hogsmill River Status: New Consent (Water Resources Act 1991, Section 88 & Schedule 10 as amended by Environment Act 1995) Positional Accuracy: Located by supplier to within 10m</p>	A8NE (S)	293	2	519190 168580
1	<p>Discharge Consents</p> <p>Operator: Thames Water Utilities Limited. Property Type: WWTW/SEWAGE TREATMENT WORKS (WATER COMPANY) Location: Hogsmill A Wwtw Lower Marsh Lane . Kingston Surrey Kt1 3bw Authority: Environment Agency, Thames Region Catchment Area: Not Supplied Reference: Casm.0042 Permit Version: 2 Effective Date: 28th June 2000 Issued Date: 29th March 2000 Revocation Date: 20th September 2018 Discharge Type: Sewage Discharges - Stw Storm Overflow/Storm Tank - Water Company Discharge: Freshwater Stream/River Environment: Receiving Water: Hogsmill River Status: Modified (Water Resources Act 1991, Schedule 10 as amended by Environment Act 1995) Positional Accuracy: Located by supplier to within 10m</p>	A8NE (S)	293	2	519190 168580
1	<p>Discharge Consents</p> <p>Operator: Thames Water Utilities Limited. Property Type: WWTW/SEWAGE TREATMENT WORKS (WATER COMPANY) Location: Hogsmill Valley Stw, Kingston-Upon-Thames, Surrey Authority: Environment Agency, Thames Region Catchment Area: Not Given Reference: CTCR.1979 Permit Version: 1 Effective Date: 18th March 1983 Issued Date: 18th March 1983 Revocation Date: 30th January 1985 Discharge Type: Sewage Discharges - Unspecified - Water Company Discharge: Into And/Or Watercourse Environment: Receiving Water: Hogsmill Status: Varied by Application - (Water Resources Act 1991, Schedule 10 as amended by Environment Act 1995) Positional Accuracy: Located by supplier to within 10m</p>	A8NE (S)	293	2	519190 168580



Map ID	Details	Quadrant Reference (Compass Direction)	Estimated Distance From Site	Contact	NGR
1	<p>Discharge Consents</p> <p>Operator: Thames Water Utilities Limited. Property Type: WWTW/SEWAGE TREATMENT WORKS (WATER COMPANY) Location: Hogsmill Valley Stw, Kingston-Upon-Thames, Surrey Authority: Environment Agency, Thames Region Catchment Area: Not Supplied Reference: Ctr.1979 Permit Version: 2 Effective Date: 31st January 1985 Issued Date: 18th March 1983 Revocation Date: 29th March 2000 Discharge Type: Sewage Discharges - Unspecified - Water Company Discharge: Freshwater Stream/River Environment: Receiving Water: Hogsmill Status: Revoked (Water Resources Act 1991, Section 88 & Schedule 10 as amended by Environment Act 1995) Positional Accuracy: Located by supplier to within 10m</p>	A8NE (S)	293	2	519190 168580
1	<p>Discharge Consents</p> <p>Operator: Thames Water Utilities Ltd Property Type: WWTW/SEWAGE TREATMENT WORKS (WATER COMPANY) Location: Hogsmill A Wwtw Lower Marsh Lane . Kingston Surrey Kt1 3bw Authority: Environment Agency, Thames Region Catchment Area: Not Supplied Reference: Casm.0042 Permit Version: 3 Effective Date: 21st September 2018 Issued Date: 21st September 2018 Revocation Date: Not Supplied Discharge Type: Sewage Discharges - Stw Storm Overflow/Storm Tank - Water Company Discharge: Freshwater Stream/River Environment: Receiving Water: Hogsmill River Status: Varied under EPR 2010 Positional Accuracy: Located by supplier to within 10m</p>	A8NE (S)	315	2	519200 168560
2	<p>Discharge Consents</p> <p>Operator: Thames Water Utilities Limited. Property Type: WWTW/SEWAGE TREATMENT WORKS (WATER COMPANY) Location: Hogsmill Valley Stw, Kingston-Upon-Thames, Surrey Authority: Environment Agency, Thames Region Catchment Area: Not Given Reference: CTCR.1868 Permit Version: 1 Effective Date: 31st January 1985 Issued Date: 27th April 1982 Revocation Date: 29th March 2000 Discharge Type: Sewage Discharges - Final/Treated Effluent - Water Company Discharge: Freshwater Stream/River Environment: Receiving Water: Hogsmill Status: Revoked (Water Resources Act 1991, Section 88 & Schedule 10 as amended by Environment Act 1995) Positional Accuracy: Located by supplier to within 100m</p>	A8NE (SE)	333	2	519400 168600
3	<p>Discharge Consents</p> <p>Operator: Vine Products Ltd Property Type: MAKING OF BEVERAGES/BREWERIES/SOFT DRINKS Location: Factory Premises, The Winery, Kingston-Upon-Thames, Surrey Authority: Environment Agency, Thames Region Catchment Area: Not Supplied Reference: Ctr.0838 Permit Version: 1 Effective Date: 13th April 1966 Issued Date: 13th April 1966 Revocation Date: 16th January 1990 Discharge Type: Unknown Discharge: Freshwater Stream/River Environment: Receiving Water: Hogsmill Status: Authorisation revoked Positional Accuracy: Located by supplier to within 100m</p>	A7NE (SW)	409	2	518700 168700



Map ID	Details	Quadrant Reference (Compass Direction)	Estimated Distance From Site	Contact	NGR
4	<p>Discharge Consents</p> <p>Operator: Hogsmill Valley Joint Sewerage Board, (Thames Wat Property Type: WWTW/SEWAGE TREATMENT WORKS (WATER COMPANY) Location: Hogsmill A Wwtw Lower Marsh Lane . Kingston Surrey Kt1 3bw Authority: Environment Agency, Thames Region Catchment Area: Not Supplied Reference: Ctr.0042 Permit Version: 1 Effective Date: 31st January 1985 Issued Date: 11th February 1953 Revocation Date: 13th April 1987 Discharge Type: Sewage Discharges - Final/Treated Effluent - Not Water Company Discharge: Freshwater Stream/River Environment: Receiving Water: Hogsmill Status: Authorisation revoked Positional Accuracy: Manually corrected supplier location</p>	A8SW (S)	576	2	519000 168300
5	<p>Discharge Consents</p> <p>Operator: High Speed Production (Surrey) Ltd Property Type: Undefined Or Other Location: Premises At Above, Mill Street,Kingston-Upon-Thames, Surrey Authority: Environment Agency, Thames Region Catchment Area: Not Supplied Reference: Ctr.1667 Permit Version: 1 Effective Date: 13th June 1980 Issued Date: 13th June 1980 Revocation Date: 12th April 1988 Discharge Type: Trade Discharges - Cooling Water Discharge: Freshwater Stream/River Environment: Receiving Water: Hogsmill Status: Authorisation revoked Positional Accuracy: Located by supplier to within 100m</p>	A7NW (SW)	578	2	518500 168700
6	<p>Discharge Consents</p> <p>Operator: Thames Water Utilities Ltd Property Type: PUMPING STATION ON SEWERAGE NETWORK (WATER COMPANY) Location: Malden Main Authority: Environment Agency, Thames Region Catchment Area: Not Supplied Reference: Temp.1440 Permit Version: 2 Effective Date: 3rd September 2010 Issued Date: 3rd September 2010 Revocation Date: 13th October 2015 Discharge Type: Sewage Discharges - Pumping Station - Water Company Discharge: Freshwater Stream/River Environment: Receiving Water: Hogsmill Status: Surrendered under EPR 2010 Positional Accuracy: Located by supplier to within 100m</p>	A9NE (SE)	752	2	519900 168400
6	<p>Discharge Consents</p> <p>Operator: Thames Water Utilities Ltd Property Type: PUMPING STATION ON SEWERAGE NETWORK (WATER COMPANY) Location: Malden Main Authority: Environment Agency, Thames Region Catchment Area: Not Supplied Reference: Temp.1440 Permit Version: 1 Effective Date: 2nd November 1989 Issued Date: 2nd November 1989 Revocation Date: 2nd September 2010 Discharge Type: Sewage Discharges - Pumping Station - Water Company Discharge: Freshwater Stream/River Environment: Receiving Water: Hogsmill Status: Temporary Consents (Water Act 1989, Section 113) Positional Accuracy: Located by supplier to within 100m</p>	A9NE (SE)	752	2	519900 168400



Map ID	Details	Quadrant Reference (Compass Direction)	Estimated Distance From Site	Contact	NGR
7	<p>Discharge Consents</p> <p>Operator: Thames Water Utilities Limited. Property Type: WWTW/SEWAGE TREATMENT WORKS (WATER COMPANY) Location: Surbiton Stw, Surbiton, Surrey Authority: Environment Agency, Thames Region Catchment Area: Not Supplied Reference: Ctcp.0316 Permit Version: 1 Effective Date: 1st January 1985 Issued Date: 13th February 1964 Revocation Date: 19th March 1999 Discharge Type: Sewage Discharges - Final/Treated Effluent - Water Company Discharge: Freshwater Stream/River Environment: Receiving Water: Thames Status: Revoked (Water Resources Act 1991, Section 88 & Schedule 10 as amended by Environment Act 1995) Positional Accuracy: Manually corrected supplier location</p>	A8SE (S)	771	2	519200 168100
8	<p>Discharge Consents</p> <p>Operator: Malden And Coombe Corporation, New Malden, Surrey Property Type: WWTW/SEWAGE TREATMENT WORKS (WATER COMPANY) Location: New Malden Stw, New Malden, Surrey Authority: Environment Agency, Thames Region Catchment Area: Not Supplied Reference: Cctr.0046 Permit Version: 1 Effective Date: 17th April 1953 Issued Date: 17th April 1953 Revocation Date: 15th July 1992 Discharge Type: Non Water Company (Private) Sewage Discharge: Freshwater Stream/River Environment: Receiving Water: Hogsmill Status: Authorisation revoked Positional Accuracy: Manually corrected supplier location</p>	A9SW (SE)	774	2	519800 168300
9	<p>Discharge Consents</p> <p>Operator: Thames Water Utilities Ltd Property Type: PUMPING STATION ON SEWERAGE NETWORK (WATER COMPANY) Location: Surbiton Authority: Environment Agency, Thames Region Catchment Area: Not Supplied Reference: Temp.2026 Permit Version: 2 Effective Date: 3rd September 2010 Issued Date: 3rd September 2010 Revocation Date: 19th August 2014 Discharge Type: Sewage Discharges - Pumping Station - Water Company Discharge: Freshwater Stream/River Environment: Receiving Water: Hogsmill Status: Surrendered under EPR 2010 Positional Accuracy: Located by supplier to within 100m</p>	A8SE (S)	784	2	519300 168100
9	<p>Discharge Consents</p> <p>Operator: Thames Water Utilities Ltd Property Type: PUMPING STATION ON SEWERAGE NETWORK (WATER COMPANY) Location: Surbiton Authority: Environment Agency, Thames Region Catchment Area: Not Supplied Reference: Temp.2026 Permit Version: 1 Effective Date: 2nd November 1989 Issued Date: 2nd November 1989 Revocation Date: 2nd September 2010 Discharge Type: Sewage Discharges - Pumping Station - Water Company Discharge: Freshwater Stream/River Environment: Receiving Water: Hogsmill Status: Temporary Consents (Water Act 1989, Section 113) Positional Accuracy: Located by supplier to within 100m</p>	A8SE (S)	784	2	519300 168100



Map ID	Details	Quadrant Reference (Compass Direction)	Estimated Distance From Site	Contact	NGR
10	<p>Discharge Consents</p> <p>Operator: Kingston Estates Ltd Property Type: DOMESTIC PROPERTY (SINGLE) (INCL FARM HOUSE) Location: 1 Wheatfield Way, Kingston Uponthames, Surrey Authority: Environment Agency, Thames Region Catchment Area: Not Supplied Reference: Cntw.0009 Permit Version: 1 Effective Date: 2nd October 1989 Issued Date: 2nd October 1989 Revocation Date: 8th May 1991 Discharge Type: Discharge Of Other Matter-Surface Water Discharge: Freshwater Stream/River Environment: Receiving Water: Hogsmill River Status: Authorisation revoked Positional Accuracy: Located by supplier to within 10m</p>	A11SE (W)	837	2	518160 168940
11	<p>Discharge Consents</p> <p>Operator: Thames Water Utilities Ltd Property Type: STORM TANK/CSO ON SEWERAGE NETWORK (WATER COMPANY) Location: Cso At St James'S Road . Kingston Upon Thames Surrey Kt1 2ba Authority: Environment Agency, Thames Region Catchment Area: Not Supplied Reference: Temp.2938 Permit Version: 3 Effective Date: 21st March 2019 Issued Date: 21st March 2019 Revocation Date: Not Supplied Discharge Type: Public Sewage: Storm Sewage Overflow Discharge: Freshwater Stream/River Environment: Receiving Water: Hogsmill River Status: Varied under EPR 2010 Positional Accuracy: Located by supplier to within 10m</p>	A11SE (W)	978	2	518010 168960
12	<p>Enforcement and Prohibition Notices</p> <p>Location: Kingston, KINGSTON UPON THAMES, Surrey, KT2 7QB Permit Reference: Not Given Enforcement Date: 30th January 1996 Details: Press Release HM365, Unsafe procedures concerning the handling and disposal of low level radioactive waste under RSA93. Positional Accuracy: Unknown</p>	A18NE (NE)	652	2	519495 169766
13	<p>Integrated Pollution Prevention And Control</p> <p>Name: Thames Water Utilities Ltd Location: Hogsmill Combined Heat And Power Plant, Hogsmill Stw, Lower Marsh Lane,, Kingston Upon Thames, Surrey, kt1 3bw Authority: Environment Agency - South East Region, Kent & South London Area Permit Reference: EP3334ZL Original Permit Ref: Lp3138lp Effective Date: 28th March 2013 Status: Effective Application Type: Variation App. Sub Type: Minor Positional Accuracy: Automatically positioned to the address Activity Code: 0.0 Associated Process Activity Description: Associated Process Primary Activity: Y</p>	A8SE (S)	626	2	519345 168266
13	<p>Integrated Pollution Prevention And Control</p> <p>Name: Thames Water Utilities Ltd Location: Hogsmill Combined Heat And Power Plant, Hogsmill Stw, Lower Marsh Lane,, Kingston Upon Thames, Surrey, kt1 3bw Authority: Environment Agency - South East Region, Kent & South London Area Permit Reference: MP3437MX Original Permit Ref: Lp3138lp Effective Date: 1st February 2007 Status: Superseded By Variation Application Type: Variation App. Sub Type: Minor Positional Accuracy: Automatically positioned to the address Activity Code: 1.1 A(1) (B) (II) Activity Description: Combustion; Recovered Oil Greater Or Equal To 3Mw But Less Than 50Mw Primary Activity: Y Activity Code: 0.0 Associated Process Activity Description: Associated Process Primary Activity: N</p>	A8SE (S)	626	2	519345 168266



Map ID	Details	Quadrant Reference (Compass Direction)	Estimated Distance From Site	Contact	NGR
13	<p>Integrated Pollution Prevention And Control</p> <p>Name: Thames Water Utilities Ltd Location: Hogsmill Sewage Treatment Works, Lower Marsh Lane, Kingston upon Thames, Surrey, KT1 3BW Authority: Environment Agency, Thames Region Permit Reference: MP3437MX Original Permit Ref: Lp3138lp Effective Date: 1st February 2007 Status: Effective Application Type: Variation App. Sub Type: Minor Positional Accuracy: Automatically positioned to the address Activity Code: 1.1 A(1) (B) (II) Activity Description: Combustion; Recovered Oil Greater Or Equal To 3Mw But Less Than 50Mw Primary Activity: Y Activity Code: 0.0 Associated Process Activity Description: Associated Process Primary Activity: N</p>	A8SE (S)	626	2	519345 168266
13	<p>Integrated Pollution Prevention And Control</p> <p>Name: Thames Water Utilities Ltd Location: Hogsmill Combined Heat And Power Plant, Hogsmill Stw, Lower Marsh Lane,,, Kingston Upon Thames, Surrey, kt1 3bw Authority: Environment Agency - South East Region, West Thames Area Permit Reference: LP3138LP Original Permit Ref: Lp3138lp Effective Date: 20th December 2006 Status: Superseded By Variation Application Type: Application App. Sub Type: New Positional Accuracy: Automatically positioned to the address Activity Code: 0.0 Associated Process Activity Description: Associated Process Primary Activity: N Activity Code: 1.1 A(1) (B) (II) Activity Description: Combustion; Recovered Oil Greater Or Equal To 3Mw But Less Than 50Mw Primary Activity: Y</p>	A8SE (S)	626	2	519345 168266
13	<p>Integrated Pollution Prevention And Control</p> <p>Name: Thames Water Utilities Ltd Location: Hogsmill Sewage Treatment Works, Lower Marsh Lane, Kingston upon Thames, Surrey, KT1 3BW Authority: Environment Agency, Thames Region Permit Reference: LP3138LP Original Permit Ref: Lp3138lp Effective Date: 20th December 2006 Status: Superseded By Variation Application Type: Application App. Sub Type: New Positional Accuracy: Automatically positioned to the address Activity Code: 1.1 A(1) (B) (II) Activity Description: Combustion; Recovered Oil Greater Or Equal To 3Mw But Less Than 50Mw Primary Activity: Y Activity Code: 0.0 Associated Process Activity Description: Associated Process Primary Activity: N</p>	A8SE (S)	626	2	519345 168266
13	<p>Integrated Pollution Prevention And Control</p> <p>Name: Thames Water Utilities Limited Location: Hogsmill Combined Heat And Power Plant Epr/Lp3138lp, Hogsmill Sewage Treatment Work, Lower Marsh Lane,,, KINGSTON UPON THAMES, Surrey, KT1 3BW Authority: Environment Agency - South East Region, Kent & South London Area Permit Reference: UP3300BK Original Permit Ref: Up3300bk Effective Date: Not Supplied Status: Valid Application Type: Application App. Sub Type: New Positional Accuracy: Automatically positioned to the address Activity Code: 25A (a) Activity Description: New Medium Combustion Plant Primary Activity: Y</p>	A8SE (S)	626	2	519344 168266
14	<p>Local Authority Pollution Prevention and Controls</p> <p>Name: K & D Coachworks Location: 190 Cambridge Road, KINGSTON UPON THAMES, Surrey, KT1 3LF Authority: Royal Borough of Kingston upon Thames, Environmental Health Department Permit Reference: Not Given Dated: Not Supplied Process Type: Local Authority Air Pollution Control Description: PG6/34 Respraying of road vehicles Status: Authorised Positional Accuracy: Manually positioned to the address or location</p>	A13NE (E)	3	3	519379 169058



Map ID	Details	Quadrant Reference (Compass Direction)	Estimated Distance From Site	Contact	NGR
15	<p>Local Authority Pollution Prevention and Controls</p> <p>Name: K R D Coachworks Location: 190 Cambridge Road, KINGSTON UPON THAMES, Surrey, K Authority: Royal Borough of Kingston upon Thames, Environmental Health Department Permit Reference: Not Given Dated: Not Supplied Process Type: Local Authority Air Pollution Control Description: PG6/34 Respraying of road vehicles Status: Application Refused Or Cancelled Positional Accuracy: Manually positioned to the road within the address or location</p>	A13SE (E)	48	3	519445 169020
16	<p>Local Authority Pollution Prevention and Controls</p> <p>Name: Cabstop Taxi Repairs Location: Unit 9, Hampden Road, Kt1 3lg Authority: Royal Borough of Kingston upon Thames, Environmental Health Department Permit Reference: PPC51 Dated: Not Supplied Process Type: Local Authority Pollution Prevention and Control Description: PG1/1Waste oil burners, less than 0.4MW net rated thermal input Status: Permitted Positional Accuracy: Manually positioned to the address or location</p>	A13SE (E)	63	3	519454 168929
16	<p>Local Authority Pollution Prevention and Controls</p> <p>Name: Prymus Garage Location: Unit 9b, Hampden Road, Kingston, Kt1 3lg Authority: Royal Borough of Kingston upon Thames, Environmental Health Department Permit Reference: PPC53 Dated: Not Supplied Process Type: Local Authority Pollution Prevention and Control Description: PG1/1Waste oil burners, less than 0.4MW net rated thermal input Status: Permitted Positional Accuracy: Manually positioned to the address or location</p>	A13SE (SE)	69	3	519453 168918
17	<p>Local Authority Pollution Prevention and Controls</p> <p>Name: Kingston Crematorium Location: Kingston Cemetary And Crematoriumbonner Hill Road, Kingston Upon Thames, Surrey, Kt1 3ez Authority: Royal Borough of Kingston upon Thames, Environmental Health Department Permit Reference: PPC15 Dated: Not Supplied Process Type: Local Authority Pollution Prevention and Control Description: PG5/2 Crematoria Status: Permitted Positional Accuracy: Manually positioned to the address or location</p>	A13SW (S)	76	3	519181 168798
18	<p>Local Authority Pollution Prevention and Controls</p> <p>Name: Shell Washington Service Station Location: 144 London Road, KINGSTON UPON THAMES, Surrey, KT2 6QL Authority: Royal Borough of Kingston upon Thames, Environmental Health Department Permit Reference: EPA/Vr/009 Dated: Not Supplied Process Type: Local Authority Pollution Prevention and Control Description: PG1/14 Petrol filling station Status: Authorisation revoked Positional Accuracy: Automatically positioned to the address</p>	A18SW (N)	239	3	519022 169456
19	<p>Local Authority Pollution Prevention and Controls</p> <p>Name: Royal Borough Of Kingston Upon Thames Location: Bonner Hill Road, KINGSTON UPON THAMES, Surrey, KT1 3EZ Authority: Royal Borough of Kingston upon Thames, Environmental Health Department Permit Reference: Not Given Dated: Not Supplied Process Type: Local Authority Air Pollution Control Description: PG5/2 Crematoria Status: Authorised Positional Accuracy: Manually positioned to the address or location</p>	A8NE (S)	273	3	519192 168601
20	<p>Local Authority Pollution Prevention and Controls</p> <p>Name: Bourjois Location: 22 Coombe Road, Kingston Upon Thames, Kt2 7ag Authority: Royal Borough of Kingston upon Thames, Environmental Health Department Permit Reference: PPC33 Dated: 7th April 2007 Process Type: Local Authority Pollution Prevention and Control Description: PG6/46 Dry cleaning Status: Permitted Positional Accuracy: Manually positioned to the address or location</p>	A18SW (N)	278	3	519125 169508



Map ID	Details	Quadrant Reference (Compass Direction)	Estimated Distance From Site	Contact	NGR
21	<p>Local Authority Pollution Prevention and Controls</p> <p>Name: Castle Dry Cleaners Location: 2 Station Approach, West Byfleet, Kt1 6ng Authority: Woking Borough Council, Environmental Health Department Permit Reference: Not Supplied Dated: Not Supplied Process Type: Local Authority Air Pollution Control Description: PG6/46 Dry cleaning Status: Authorised Positional Accuracy: Manually positioned to the address or location</p>	A18SE (NE)	381	4	519421 169495
22	<p>Local Authority Pollution Prevention and Controls</p> <p>Name: Total Service Station Location: 187-201 London Road, KINGSTON UPON THAMES, Surrey, KT2 6PQ Authority: Royal Borough of Kingston upon Thames, Environmental Health Department Permit Reference: PPC08 Dated: Not Supplied Process Type: Local Authority Pollution Prevention and Control Description: PG1/14 Petrol filling station Status: Permitted Positional Accuracy: Automatically positioned to the address</p>	A18SW (N)	443	3	519142 169672
22	<p>Local Authority Pollution Prevention and Controls</p> <p>Name: Total Location: 187-207 London Road, Kingston Upon Thames, KT2 4QN Authority: Royal Borough of Kingston upon Thames, Environmental Health Department Permit Reference: Not Supplied Dated: Not Supplied Process Type: Local Authority Air Pollution Control Description: PG1/14 Petrol filling station Status: Authorised Positional Accuracy: Manually positioned to the address or location</p>	A18SW (N)	450	3	519155 169678
23	<p>Local Authority Pollution Prevention and Controls</p> <p>Name: Classic Cleaners Location: 1 Park Road, Kingston Upon Thames, Kt2 6bx Authority: Royal Borough of Kingston upon Thames, Environmental Health Department Permit Reference: PPC32 Dated: 1st June 2007 Process Type: Local Authority Pollution Prevention and Control Description: PG6/46 Dry cleaning Status: Permitted Positional Accuracy: Manually positioned to the address or location</p>	A18SW (N)	488	3	519173 169714
24	<p>Local Authority Pollution Prevention and Controls</p> <p>Name: Kingston Hospital Location: Galsworthy Road, KINGSTON UPON THAMES, Surrey, KT2 7QB Authority: Royal Borough of Kingston upon Thames, Environmental Health Department Permit Reference: Not Given Dated: Not Supplied Process Type: Local Authority Air Pollution Control Description: PG5/1 Clinical waste incineration processes under 1 tonne an hour Status: Authorisation revoked Positional Accuracy: Automatically positioned to the address</p>	A18NE (NE)	650	3	519490 169766
25	<p>Local Authority Pollution Prevention and Controls</p> <p>Name: Chic Dry Cleaners Location: 6 The Triangle, Kingston Upon Thames, Kt1 3ru Authority: Royal Borough of Kingston upon Thames, Environmental Health Department Permit Reference: PPC31 Dated: 1st June 2007 Process Type: Local Authority Pollution Prevention and Control Description: PG6/46 Dry cleaning Status: Permitted Positional Accuracy: Manually positioned to the address or location</p>	A14NE (E)	718	3	520112 169107
26	<p>Local Authority Pollution Prevention and Controls</p> <p>Name: Kingston Hill Service Station Location: 31-41 Kingston Hill, KINGSTON UPON THAMES, Surrey, KT2 7PS Authority: Royal Borough of Kingston upon Thames, Environmental Health Department Permit Reference: EPA/VR/014 Dated: Not Supplied Process Type: Local Authority Air Pollution Control Description: PG1/14 Petrol filling station Status: Authorisation revoked Positional Accuracy: Automatically positioned to the address</p>	A18NE (N)	730	3	519356 169918



Map ID	Details	Quadrant Reference (Compass Direction)	Estimated Distance From Site	Contact	NGR
27	<p>Local Authority Pollution Prevention and Controls</p> <p>Name: Rapido Dry Cleaners Location: 66 Fife Road, Kingston Upon Thames, Kt1 1sp Authority: Royal Borough of Kingston upon Thames, Environmental Health Department Permit Reference: PPC30 Dated: 1st June 2007 Process Type: Local Authority Pollution Prevention and Control Description: PG6/46 Dry cleaning Status: Permitted Positional Accuracy: Manually positioned to the address or location</p>	A17SW (NW)	800	3	518224 169466
28	<p>Local Authority Pollution Prevention and Controls</p> <p>Name: Quick Fit Clutches Location: 43 Acre Road, KINGSTON UPON THAMES, Surrey, KT2 6ER Authority: Royal Borough of Kingston upon Thames, Environmental Health Department Permit Reference: Not Given Dated: Not Supplied Process Type: Local Authority Air Pollution Control Description: PG1/1Waste oil burners, less than 0.4MW net rated thermal input Status: Authorisation revoked Positional Accuracy: Manually positioned to the address or location</p>	A17NW (NW)	900	3	518481 169923
28	<p>Local Authority Pollution Prevention and Controls</p> <p>Name: Mosam Autos Services Ltd Location: 43 Acre Road, Kingston, Kt2 6er Authority: Royal Borough of Kingston upon Thames, Environmental Health Department Permit Reference: PPC52 Dated: Not Supplied Process Type: Local Authority Pollution Prevention and Control Description: PG1/1Waste oil burners, less than 0.4MW net rated thermal input Status: Permitted Positional Accuracy: Manually positioned to the address or location</p>	A17NW (NW)	925	3	518468 169945
29	<p>Local Authority Pollution Prevention and Controls</p> <p>Name: United Coachworks Location: Wellington Crescent, NEW MALDEN, Surrey, KT3 3NE Authority: Royal Borough of Kingston upon Thames, Environmental Health Department Permit Reference: Not Given Dated: Not Supplied Process Type: Local Authority Air Pollution Control Description: PG6/34 Respraying of road vehicles Status: Authorised Positional Accuracy: Automatically positioned to the address</p>	A10NW (E)	944	3	520278 168609
30	<p>Local Authority Pollution Prevention and Controls</p> <p>Name: United Coachworkss Ltd Location: Unit A St Johns Industrial Estate, Wellington Crescent, NEW MALDEN, Surrey, KT3 3NE Authority: Royal Borough of Kingston upon Thames, Environmental Health Department Permit Reference: Not Given Dated: Not Supplied Process Type: Local Authority Air Pollution Control Description: PG6/34 Respraying of road vehicles Status: Authorised Positional Accuracy: Manually positioned to the road within the address or location</p>	A10NW (E)	1000	3	520326 168579
	Nearest Surface Water Feature	A8NE (S)	253	-	519269 168632
31	<p>Pollution Incidents to Controlled Waters</p> <p>Property Type: Not Given Location: Hogsmillstw Authority: Environment Agency, Thames Region Pollutant: Unknown Sewage Note: Confirmed As A Pollution Incident Incident Date: 25th January 1990 Incident Reference: SE900018 Catchment Area: Not Given Receiving Water: Not Given Cause of Incident: Not Given Incident Severity: Category 3 - Minor Incident Positional Accuracy: Located by supplier to within 100m</p>	A8NE (S)	275	2	519200 168600



Map ID	Details	Quadrant Reference (Compass Direction)	Estimated Distance From Site	Contact	NGR
32	<p>Pollution Incidents to Controlled Waters</p> <p>Property Type: Not Given Location: Hogmill Stw Authority: Environment Agency, Thames Region Pollutant: Unknown Sewage Note: Confirmed As A Pollution Incident Incident Date: 26th April 1991 Incident Reference: SE910098 Catchment Area: Not Given Receiving Water: Not Given Cause of Incident: Not Given Incident Severity: Category 3 - Minor Incident Positional Accuracy: Located by supplier to within 100m</p>	A8NE (S)	327	2	519220 168550
33	<p>Pollution Incidents to Controlled Waters</p> <p>Property Type: Not Given Location: Valley Street, Hogsmill Authority: Environment Agency, Thames Region Pollutant: Unknown Sewage Note: Confirmed As A Pollution Incident Incident Date: 31st October 1989 Incident Reference: SE890387 Catchment Area: Not Given Receiving Water: Not Given Cause of Incident: Not Given Incident Severity: Category 2 - Significant Incident Positional Accuracy: Located by supplier to within 100m</p>	A8NE (SE)	420	2	519400 168500
34	<p>Pollution Incidents to Controlled Waters</p> <p>Property Type: Not Given Location: Villiers Road Bridge Authority: Environment Agency, Thames Region Pollutant: Oils - Unknown Note: Confirmed As A Pollution Incident Incident Date: 19th June 1992 Incident Reference: SE920203 Catchment Area: Not Given Receiving Water: Not Given Cause of Incident: Not Given Incident Severity: Category 3 - Minor Incident Positional Accuracy: Located by supplier to within 100m</p>	A7NE (SW)	430	2	518750 168620
35	<p>Pollution Incidents to Controlled Waters</p> <p>Property Type: Not Given Location: Hogsmill Sewage Treatment Works, KINGSTON UPON THAMES Authority: Environment Agency, Thames Region Pollutant: General Note: Not Supplied Incident Date: 5th February 1998 Incident Reference: 37434 Catchment Area: Not Given Receiving Water: Not Given Cause of Incident: Not Given Incident Severity: Category 3 - Minor Incident Positional Accuracy: Located by supplier to within 100m</p>	A8NE (SE)	472	2	519500 168500
36	<p>Pollution Incidents to Controlled Waters</p> <p>Property Type: Not Given Location: Villiers Road Authority: Environment Agency, Thames Region Pollutant: Miscellaneous - Unknown Note: Confirmed As A Pollution Incident Incident Date: 17th January 1994 Incident Reference: SE940022 Catchment Area: Not Given Receiving Water: Not Given Cause of Incident: Not Given Incident Severity: Category 3 - Minor Incident Positional Accuracy: Located by supplier to within 100m</p>	A7NE (SW)	478	2	518700 168600
36	<p>Pollution Incidents to Controlled Waters</p> <p>Property Type: Not Given Location: Villiers Road Authority: Environment Agency, Thames Region Pollutant: Unknown Sewage Note: Confirmed As A Pollution Incident Incident Date: Not Supplied Incident Reference: SE940439 Catchment Area: Not Given Receiving Water: Not Given Cause of Incident: Not Given Incident Severity: Category 3 - Minor Incident Positional Accuracy: Located by supplier to within 100m</p>	A7NE (SW)	481	2	518700 168595



Map ID	Details	Quadrant Reference (Compass Direction)	Estimated Distance From Site	Contact	NGR
37	<p>Pollution Incidents to Controlled Waters</p> <p>Property Type: Not Given Location: KINGSTON Authority: Environment Agency, Thames Region Pollutant: Oils - Unknown Note: Confirmed As A Pollution Incident Incident Date: 23rd May 1995 Incident Reference: SE950226 Catchment Area: Not Given Receiving Water: Not Given Cause of Incident: Not Given Incident Severity: Category 2 - Significant Incident Positional Accuracy: Located by supplier to within 100m</p>	A7NE (SW)	491	2	518600 168700
38	<p>Pollution Incidents to Controlled Waters</p> <p>Property Type: Not Given Location: Hogsmill Stw Authority: Environment Agency, Thames Region Pollutant: Unknown Sewage Note: No Incident Date: 27th July 1990 Incident Reference: SE900229 Catchment Area: Not Given Receiving Water: Not Given Cause of Incident: Not Given Incident Severity: Category 2 - Significant Incident Positional Accuracy: Located by supplier to within 100m</p>	A9NW (SE)	551	2	519700 168500
39	<p>Pollution Incidents to Controlled Waters</p> <p>Property Type: Not Given Location: Hogsmill Sewage Treatment Works, KINGSTON, Surrey Authority: Environment Agency, Thames Region Pollutant: Storm Sewage Note: Not Supplied Incident Date: 22nd September 1997 Incident Reference: THSE1997030100 Catchment Area: Not Given Receiving Water: Not Given Cause of Incident: Not Given Incident Severity: Category 1 - Major Incident Positional Accuracy: Located by supplier to within 100m</p>	A8SE (S)	586	2	519300 168300
40	<p>Pollution Incidents to Controlled Waters</p> <p>Property Type: Not Given Location: Mill Lane Authority: Environment Agency, Thames Region Pollutant: Miscellaneous - Unknown Note: Confirmed As A Pollution Incident Incident Date: 24th April 1989 Incident Reference: SE890145 Catchment Area: Not Given Receiving Water: Not Given Cause of Incident: Not Given Incident Severity: Category 3 - Minor Incident Positional Accuracy: Located by supplier to within 100m</p>	A12SW (W)	586	2	518460 168780
41	<p>Pollution Incidents to Controlled Waters</p> <p>Property Type: Not Given Location: KINGSTON UPON THAMES Authority: Environment Agency, Thames Region Pollutant: Unknown Sewage Note: Yes Incident Date: 5th October 1994 Incident Reference: SE940328 Catchment Area: Not Given Receiving Water: Not Given Cause of Incident: Not Given Incident Severity: Category 3 - Minor Incident Positional Accuracy: Located by supplier to within 100m</p>	A7NW (SW)	629	2	518500 168600
42	<p>Pollution Incidents to Controlled Waters</p> <p>Property Type: Not Given Location: Mill Street, KINGSTON Authority: Environment Agency, Thames Region Pollutant: Oils - Unknown Note: Confirmed As A Pollution Incident Incident Date: 14th June 1992 Incident Reference: SE920183 Catchment Area: Not Given Receiving Water: Not Given Cause of Incident: Not Given Incident Severity: Category 3 - Minor Incident Positional Accuracy: Located by supplier to within 100m</p>	A7NW (SW)	691	2	518500 168500



Map ID	Details	Quadrant Reference (Compass Direction)	Estimated Distance From Site	Contact	NGR
43	Pollution Incidents to Controlled Waters Property Type: Not Given Location: Bellevue Road Authority: Environment Agency, Thames Region Pollutant: Oils - Unknown Note: Yes Incident Date: 11th December 1992 Incident Reference: SE920375 Catchment Area: Not Given Receiving Water: Not Given Cause of Incident: Not Given Incident Severity: Category 3 - Minor Incident Positional Accuracy: Located by supplier to within 100m	A7NW (W)	763	2	518300 168700
44	Pollution Incidents to Controlled Waters Property Type: Not Given Location: KINGSTON Authority: Environment Agency, Thames Region Pollutant: Oils - Unknown Note: Confirmed As A Pollution Incident Incident Date: Not Supplied Incident Reference: SE950512 Catchment Area: Not Given Receiving Water: Not Given Cause of Incident: Not Given Incident Severity: Category 3 - Minor Incident Positional Accuracy: Located by supplier to within 100m	A9SW (SE)	774	2	519800 168300
45	Pollution Incidents to Controlled Waters Property Type: Not Given Location: Hogsmill Authority: Environment Agency, Thames Region Pollutant: Oils - Unknown Note: Confirmed As A Pollution Incident Incident Date: 6th April 1990 Incident Reference: SE900115 Catchment Area: Not Given Receiving Water: Not Given Cause of Incident: Not Given Incident Severity: Category 3 - Minor Incident Positional Accuracy: Located by supplier to within 100m	A9SW (SE)	793	2	519850 168310
46	Pollution Incidents to Controlled Waters Property Type: Not Given Location: College Roundabout Authority: Environment Agency, Thames Region Pollutant: Chemicals - Unknown Note: Confirmed As A Pollution Incident Incident Date: 18th February 1994 Incident Reference: SE940058 Catchment Area: Not Given Receiving Water: Not Given Cause of Incident: Not Given Incident Severity: Category 3 - Minor Incident Positional Accuracy: Located by supplier to within 100m	A11SE (W)	881	2	518100 169000
46	Pollution Incidents to Controlled Waters Property Type: Not Given Location: Brook Street Authority: Environment Agency, Thames Region Pollutant: Oils - Unknown Note: Confirmed As A Pollution Incident Incident Date: 16th November 1990 Incident Reference: SE900318 Catchment Area: Not Given Receiving Water: Not Given Cause of Incident: Not Given Incident Severity: Category 3 - Minor Incident Positional Accuracy: Located by supplier to within 100m	A11SE (W)	891	2	518090 169000
47	Pollution Incidents to Controlled Waters Property Type: Not Given Location: Penrhyn Road Authority: Environment Agency, Thames Region Pollutant: Unknown Sewage Note: Confirmed As A Pollution Incident Incident Date: 9th October 1991 Incident Reference: SE910297 Catchment Area: Not Given Receiving Water: Not Given Cause of Incident: Not Given Incident Severity: Category 3 - Minor Incident Positional Accuracy: Located by supplier to within 100m	A11SE (W)	886	2	518120 168900



Map ID	Details	Quadrant Reference (Compass Direction)	Estimated Distance From Site	Contact	NGR
47	Pollution Incidents to Controlled Waters Property Type: Not Given Location: College Roundabout Authority: Environment Agency, Thames Region Pollutant: Chemicals - Unknown Note: Confirmed As A Pollution Incident Incident Date: 20th September 1993 Incident Reference: SE930302 Catchment Area: Not Given Receiving Water: Not Given Cause of Incident: Not Given Incident Severity: Category 3 - Minor Incident Positional Accuracy: Located by supplier to within 100m	A11SE (W)	905	2	518100 168900
48	Pollution Incidents to Controlled Waters Property Type: Not Given Location: Hogsmill Sewage Treatment Works, Hogsmill Authority: Environment Agency, Thames Region Pollutant: Unknown Sewage Note: Not Supplied Incident Date: 23rd January 1997 Incident Reference: THSE1997031822 Catchment Area: Not Given Receiving Water: Not Given Cause of Incident: Not Given Incident Severity: Category 3 - Minor Incident Positional Accuracy: Located by supplier to within 100m	A3NE (S)	924	2	519500 168000
49	Pollution Incidents to Controlled Waters Property Type: Not Given Location: 11 Waterplash Close Authority: Environment Agency, Thames Region Pollutant: Miscellaneous - Unknown Note: Confirmed As A Pollution Incident Incident Date: Not Supplied Incident Reference: SE930335 Catchment Area: Not Given Receiving Water: Not Given Cause of Incident: Not Given Incident Severity: Category 3 - Minor Incident Positional Accuracy: Located by supplier to within 100m	A11SE (W)	929	2	518100 168800
50	Pollution Incidents to Controlled Waters Property Type: Not Given Location: Guildhall, KINGSTON UPON THAMES Authority: Environment Agency, Thames Region Pollutant: Miscellaneous - Natural Note: Not Supplied Incident Date: 8th September 1998 Incident Reference: THSE1998040577 Catchment Area: Not Given Receiving Water: Not Given Cause of Incident: Not Given Incident Severity: Category 3 - Minor Incident Positional Accuracy: Located by supplier to within 100m	A11SE (W)	976	2	518005 168995
50	Pollution Incidents to Controlled Waters Property Type: Not Given Location: KINGSTON Authority: Environment Agency, Thames Region Pollutant: Oils - Unknown Note: Confirmed As A Pollution Incident Incident Date: 12th November 1990 Incident Reference: SE900321 Catchment Area: Not Given Receiving Water: Not Given Cause of Incident: Not Given Incident Severity: Category 3 - Minor Incident Positional Accuracy: Located by supplier to within 100m	A11SE (W)	980	2	518000 169000
50	Pollution Incidents to Controlled Waters Property Type: Not Given Location: Kingston Railway Bridge Authority: Environment Agency, Thames Region Pollutant: Oils - Unknown Note: Confirmed As A Pollution Incident Incident Date: 13th July 1994 Incident Reference: SE940219 Catchment Area: Not Given Receiving Water: Not Given Cause of Incident: Not Given Incident Severity: Category 3 - Minor Incident Positional Accuracy: Located by supplier to within 100m	A11SE (W)	981	2	518000 168995



Map ID	Details	Quadrant Reference (Compass Direction)	Estimated Distance From Site	Contact	NGR
51	<p>Prosecutions Relating to Authorised Processes</p> <p>Location: Athelstan Road, SURBITON, Surrey, KT1 Prosecution Text: EA Data 24/02/2000 (Case 1 of 2), Unlawfully depositing controlled waste near ambulance station in Athelstan Road in January 1999 as the dump nearby was shut. Given a 2 year conditional discharge. Prosecution Act: EPA90 Hearing Date: 21st February 2000 Verdict: Guilty Fine: 0 Costs: 300 Positional Accuracy: Manually positioned to the road within the address or location</p>	A8NW (SW)	455	2	518855 168489
51	<p>Prosecutions Relating to Authorised Processes</p> <p>Location: Athelstan Road, SURBITON, Surrey, KT1 Prosecution Text: EA Data 24/02/2000 (Case 2 of 2), Unlawfully depositing controlled waste near ambulance station in Athelstan Road in January 1999 as the dump nearby was shut. Prosecution Act: EPA90 Hearing Date: 21st February 2000 Verdict: Guilty Fine: 400 Costs: 500 Positional Accuracy: Manually positioned to the road within the address or location</p>	A8NW (SW)	462	2	518855 168481
52	<p>Registered Radioactive Substances</p> <p>Name: Kingston Hospital Nhs Trust Location: Kingston Hospital, Galsworthy Road, KINGSTON UPON THAMES, Surrey, KT2 7QB Authority: Environment Agency, Thames Region Permit Reference: AB2823 Dated: 27th March 1992 Process Type: Registration under S7 RSA for the keeping and use of Radioactive materials (was RSA60 S1) Description: Registration under the Act of an open source which is also the subject of an authorisation Status: Authorisation superseded by a substantial or non substantial variation Positional Accuracy: Unknown</p>	A18NE (NE)	644	2	519495 169756
52	<p>Registered Radioactive Substances</p> <p>Name: Kingston Hospital Nhs Trust Location: Kingston Hospital, Galsworthy Road, KINGSTON UPON THAMES, Surrey, KT2 7QB Authority: Environment Agency, Thames Region Permit Reference: Bm5232 Dated: 29th July 2002 Process Type: Authorisation under S13 RSA for the disposal of Radioactive waste (was RSA60 S7) Description: Authorisation under RSA Status: Authorisation superseded by a substantial or non substantial variation Positional Accuracy: Automatically positioned to the address</p>	A18NE (NE)	648	2	519495 169761
52	<p>Registered Radioactive Substances</p> <p>Name: Kingston Hospital NHS Trust Location: Kingston Hospital, Galsworthy Road, KINGSTON UPON THAMES, Surrey, KT2 7QB Authority: Environment Agency, Thames Region Permit Reference: AO7789 Dated: 23rd November 1994 Process Type: Authorisation under S13 RSA for the disposal of Radioactive waste (was RSA60 S7) Description: Minor variation to authorisation under RSA Status: Authorisation superseded by a substantial or non substantial variation Positional Accuracy: Automatically positioned to the address</p>	A18NE (NE)	648	2	519495 169761
52	<p>Registered Radioactive Substances</p> <p>Name: Kingston Hospital Nhs Trust Location: Kingston Hospital, Galsworthy Road, KINGSTON UPON THAMES, Surrey, KT2 7QB Authority: Environment Agency, Thames Region Permit Reference: AJ7692 Dated: 6th December 1993 Process Type: Authorisation under S13 RSA for the disposal of Radioactive waste (was RSA60 S7) Description: Authorisation under RSA Status: Authorisation superseded by a substantial or non substantial variation Positional Accuracy: Automatically positioned to the address</p>	A18NE (NE)	648	2	519495 169761



Map ID	Details	Quadrant Reference (Compass Direction)	Estimated Distance From Site	Contact	NGR
53	<p>Registered Radioactive Substances</p> <p>Name: Kingston Hospital Nhs Trust Location: Nuclear Medicine Department, Kingston Hospital, Galsworthy Road, Kingston-Upon-Thames, Kt2 7qb Authority: Environment Agency, Thames Region Permit Reference: By8560 Dated: Not Supplied Process Type: Not Supplied Description: Not Supplied Status: Application has been determined by the EA Positional Accuracy: Automatically positioned to the address</p>	A19NW (NE)	717	2	519526 169822
53	<p>Registered Radioactive Substances</p> <p>Name: Kingston Hospital Nhs Trust Location: Nuclear Medicine Department, Kingston Hospital, Galsworthy Road, Kingston-Upon-Thames, Kt2 7qb Authority: Environment Agency, Thames Region Permit Reference: By8578 Dated: Not Supplied Process Type: Not Supplied Description: Not Supplied Status: Application has been determined by the EA Positional Accuracy: Automatically positioned to the address</p>	A19NW (NE)	717	2	519526 169822
	<p>River Quality</p> <p>Name: Hogsmill R GQA Grade: River Quality B Reach: Bourne Hall - Hogsmill Stw Estimated Distance (km): 8.2 Flow Rate: Flow less than 0.62 cumecs Flow Type: River Year: 2000</p>	A8NE (S)	250	2	519315 168649
	<p>River Quality</p> <p>Name: Hogsmill R GQA Grade: River Quality E Reach: Hogsmill Stw - Thames Estimated Distance (km): 1.7 Flow Rate: Flow less than 0.62 cumecs Flow Type: River Year: 2000</p>	A8NE (S)	268	2	519202 168605
54	<p>Substantiated Pollution Incident Register</p> <p>Authority: Environment Agency - South East Region, Kent & South London Area Incident Date: 9th September 2005 Incident Reference: 345217 Water Impact: Category 2 - Significant Incident Air Impact: Category 4 - No Impact Land Impact: Category 4 - No Impact Positional Accuracy: Located by supplier to within 10m Pollutant: Other Sewage</p>	A8NE (S)	341	2	519223 168536
	<p>Water Abstractions</p> <p>Operator: Bg Plc Licence Number: 28/39/33/0020 Permit Version: 1 Location: Richmond Road, Kingston - Point 'B' Authority: Environment Agency, Thames Region Abstraction: Environmental: Pump & Treat: Pollution Remediation Abstraction Type: Water may be abstracted from a single point Source: Groundwater Daily Rate (m3): Not Supplied Yearly Rate (m3): Not Supplied Details: Richmond Road, Kingston Authorised Start: 01 January Authorised End: 31 December Permit Start Date: 6th August 1999 Permit End Date: Not Supplied Positional Accuracy: Located by supplier to within 10m</p>	A16NE (NW)	1156	2	518000 169800



Map ID	Details	Quadrant Reference (Compass Direction)	Estimated Distance From Site	Contact	NGR
	<p>Water Abstractions</p> <p>Operator: Bg Plc Licence Number: 28/39/33/0020 Permit Version: 1 Location: Richmond Road, Kingston - Point 'A' Authority: Environment Agency, Thames Region Abstraction: Environmental: Pump & Treat: Pollution Remediation Abstraction Type: Water may be abstracted from a single point Source: Groundwater Daily Rate (m3): Not Supplied Yearly Rate (m3): Not Supplied Details: Richmond Road, Kingston Authorised Start: 01 January Authorised End: 31 December Permit Start Date: 6th August 1999 Permit End Date: Not Supplied Positional Accuracy: Located by supplier to within 10m</p>	A16SE (NW)	1193	2	517900 169700
	<p>Water Abstractions</p> <p>Operator: Kingston Heights Energy Management Company Limited Licence Number: Th/039/0033/002 Permit Version: 3 Location: River Thames At Former Kingston Power Station Authority: Environment Agency, Thames Region Abstraction: Other Industrial/Commercial/Public Services: Heat Pump Abstraction Type: Water may be abstracted from a single point Source: Surface Daily Rate (m3): Not Supplied Yearly Rate (m3): Not Supplied Details: Not Supplied Authorised Start: 01 April Authorised End: 31 March Permit Start Date: 5th May 2015 Permit End Date: Not Supplied Positional Accuracy: Located by supplier to within 10m</p>	A16SW (NW)	1313	2	517752 169665
	<p>Water Abstractions</p> <p>Operator: Nhp Leisure Development Limited Licence Number: Th/039/0033/002 Permit Version: 2 Location: River Thames At Former Kingston Power Station Authority: Environment Agency, Thames Region Abstraction: Other Industrial/Commercial/Public Services: Non-Evaporative Cooling Abstraction Type: Water may be abstracted from a single point Source: Surface Daily Rate (m3): Not Supplied Yearly Rate (m3): Not Supplied Details: Not Supplied Authorised Start: 01 April Authorised End: 31 March Permit Start Date: 5th October 2012 Permit End Date: Not Supplied Positional Accuracy: Located by supplier to within 10m</p>	A16SW (NW)	1313	2	517752 169665
	<p>Water Abstractions</p> <p>Operator: Nhp Leisure Development Limited Licence Number: Th/039/0033/002 Permit Version: 1 Location: River Thames At Former Kingston Power Station Authority: Environment Agency, Thames Region Abstraction: Other Industrial/Commercial/Public Services: Non-Evaporative Cooling Abstraction Type: Water may be abstracted from a single point Source: Surface Daily Rate (m3): Not Supplied Yearly Rate (m3): Not Supplied Details: Not Supplied Authorised Start: 01 April Authorised End: 31 March Permit Start Date: 6th June 2012 Permit End Date: Not Supplied Positional Accuracy: Located by supplier to within 10m</p>	A16SW (NW)	1313	2	517752 169665
55	<p>Water Industry Act Referrals</p> <p>Name: Surbiton Plating Co Ltd Location: SURBITON PLATING CO LTD, 44 MILL PLACE, 44 MILL PLACE, KINGSTON UPON THAMES, SURREY, KT1 2RL Authority: Environment Agency, Thames Region Permit Reference: AP4254 Dated: 13th December 1994 Process Type: Permissions or amendments to discharge under the Water Industry Act 1991 Description: Processes which result in the discharge of Special Category effluents under The Trade Effluents (Prescribed Processes and Substances) Regulations Status: Application cancelled Positional Accuracy: Automatically positioned to the address</p>	A12SW (W)	516	2	518505 168885



Map ID	Details	Quadrant Reference (Compass Direction)	Estimated Distance From Site	Contact	NGR
	<p>Groundwater Vulnerability Map</p> <p>Combined Unproductive Aquifer (may have productive aquifer beneath)</p> <p>Classification: Unproductive</p> <p>Combined Vulnerability: Unproductive Bedrock Aquifer, Unproductive Superficial Aquifer</p> <p>Pollutant Speed: High</p> <p>Bedrock Flow: Mixed</p> <p>Dilution: 300-550 mm/year</p> <p>Baseflow Index: >70%</p> <p>Superficial >90%</p> <p>Patchiness: Superficial 3-10m</p> <p>Thickness: Superficial High</p> <p>Recharge: Superficial High</p>	A13SW (W)	0	5	519000 169044
	<p>Groundwater Vulnerability Map</p> <p>Combined Unproductive Aquifer (may have productive aquifer beneath)</p> <p>Classification: Unproductive</p> <p>Combined Vulnerability: Unproductive Bedrock Aquifer, Unproductive Superficial Aquifer</p> <p>Pollutant Speed: Low</p> <p>Bedrock Flow: Mixed</p> <p>Dilution: 300-550 mm/year</p> <p>Baseflow Index: 40-70%</p> <p>Superficial <90%</p> <p>Patchiness: Superficial 3-10m</p> <p>Thickness: Superficial No Data</p> <p>Recharge: Superficial No Data</p>	A13NW (W)	0	5	519095 169058
	<p>Groundwater Vulnerability Map</p> <p>Combined Unproductive Aquifer (may have productive aquifer beneath)</p> <p>Classification: Unproductive</p> <p>Combined Vulnerability: Unproductive Bedrock Aquifer, Unproductive Superficial Aquifer</p> <p>Pollutant Speed: High</p> <p>Bedrock Flow: Mixed</p> <p>Dilution: 300-550 mm/year</p> <p>Baseflow Index: >70%</p> <p>Superficial <90%</p> <p>Patchiness: Superficial <3m</p> <p>Thickness: Superficial No Data</p> <p>Recharge: Superficial No Data</p>	A13SW (SW)	0	5	519075 169000
	<p>Groundwater Vulnerability Map</p> <p>Combined Unproductive Aquifer (may have productive aquifer beneath)</p> <p>Classification: Unproductive</p> <p>Combined Vulnerability: Unproductive Bedrock Aquifer, No Superficial Aquifer</p> <p>Pollutant Speed: Low</p> <p>Bedrock Flow: Mixed</p> <p>Dilution: 300-550 mm/year</p> <p>Baseflow Index: 40-70%</p> <p>Superficial <90%</p> <p>Patchiness: Superficial 3-10m</p> <p>Thickness: Superficial No Data</p> <p>Recharge: Superficial No Data</p>	A13SW (SW)	0	5	519173 169044



Map ID	Details	Quadrant Reference (Compass Direction)	Estimated Distance From Site	Contact	NGR
	Groundwater Vulnerability Map Combined Unproductive Aquifer (may have productive aquifer beneath) Classification: Unproductive Combined Vulnerability: Unproductive Combined Aquifer: Unproductive Bedrock Aquifer, No Superficial Aquifer Pollutant Speed: High Bedrock Flow: Mixed Dilution: 300-550 mm/year Baseflow Index: >70% Superficial: <90% Patchiness: <3m Superficial Thickness: No Data Superficial Recharge:	A13SW (S)	0	5	519173 169000
	Groundwater Vulnerability - Soluble Rock Risk None				
	Bedrock Aquifer Designations Aquifer Designation: Unproductive Strata	A13SW (SW)	0	5	519173 169044
	Superficial Aquifer Designations Aquifer Designation: Unproductive Strata	A13NW (W)	0	5	519095 169058
	Extreme Flooding from Rivers or Sea without Defences Type: Extent of Extreme Flooding from Rivers or Sea without Defences Flood Plain Type: Fluvial Models Boundary Accuracy: As Supplied	A13NW (NW)	2	2	519068 169221
	Extreme Flooding from Rivers or Sea without Defences Type: Extent of Extreme Flooding from Rivers or Sea without Defences Flood Plain Type: Fluvial Models Boundary Accuracy: As Supplied	A13SW (SW)	195	2	518900 168801
	Extreme Flooding from Rivers or Sea without Defences Type: Extent of Extreme Flooding from Rivers or Sea without Defences Flood Plain Type: Fluvial Events Boundary Accuracy: As Supplied	A8NW (SW)	206	2	518979 168707
	Extreme Flooding from Rivers or Sea without Defences Type: Extent of Extreme Flooding from Rivers or Sea without Defences Flood Plain Type: Fluvial Models and Fluvial Events Boundary Accuracy: As Supplied	A8NW (SW)	218	2	518968 168701
	Extreme Flooding from Rivers or Sea without Defences Type: Extent of Extreme Flooding from Rivers or Sea without Defences Flood Plain Type: Fluvial Models Boundary Accuracy: As Supplied	A12SE (SW)	223	2	518844 168817
	Extreme Flooding from Rivers or Sea without Defences Type: Extent of Extreme Flooding from Rivers or Sea without Defences Flood Plain Type: Fluvial Events Boundary Accuracy: As Supplied	A12SE (SW)	225	2	518839 168821
	Extreme Flooding from Rivers or Sea without Defences Type: Extent of Extreme Flooding from Rivers or Sea without Defences Flood Plain Type: Fluvial Events Boundary Accuracy: As Supplied	A12SE (SW)	226	2	518844 168813
	Extreme Flooding from Rivers or Sea without Defences Type: Extent of Extreme Flooding from Rivers or Sea without Defences Flood Plain Type: Fluvial Models and Fluvial Events Boundary Accuracy: As Supplied	A13SW (SW)	227	2	518852 168802
	Flooding from Rivers or Sea without Defences Type: Extent of Flooding from Rivers or Sea without Defences Flood Plain Type: Fluvial Models Boundary Accuracy: As Supplied	A12NE (W)	120	2	518832 169097
	Flooding from Rivers or Sea without Defences Type: Extent of Flooding from Rivers or Sea without Defences Flood Plain Type: Fluvial Models Boundary Accuracy: As Supplied	A12NE (NW)	183	2	518824 169281
	Areas Benefiting from Flood Defences None				
	Flood Water Storage Areas None				



Map ID	Details	Quadrant Reference (Compass Direction)	Estimated Distance From Site	Contact	NGR
	Flood Defences None				
56	OS Water Network Lines Watercourse Form: Inland river Watercourse Length: 726.5 Watercourse Level: On ground surface Permanent: True Watercourse Name: Hogsmill River Catchment Name: Thames Primacy: 1	A8NE (S)	297	6	519221 168571
57	OS Water Network Lines Watercourse Form: Inland river Watercourse Length: 151.8 Watercourse Level: Not Supplied Permanent: True Watercourse Name: Not Supplied Catchment Name: Thames Primacy: 1	A8NW (SW)	321	6	518920 168607
58	OS Water Network Lines Watercourse Form: Inland river Watercourse Length: 419.5 Watercourse Level: On ground surface Permanent: True Watercourse Name: Hogsmill River Catchment Name: Thames Primacy: 1	A8NW (SW)	321	6	518920 168607
59	OS Water Network Lines Watercourse Form: Inland river Watercourse Length: 102.1 Watercourse Level: On ground surface Permanent: True Watercourse Name: Not Supplied Catchment Name: Thames Primacy: 1	A8NW (SW)	456	6	518912 168456
60	OS Water Network Lines Watercourse Form: Inland river Watercourse Length: 12.6 Watercourse Level: On ground surface Permanent: True Watercourse Name: Not Supplied Catchment Name: Thames Primacy: 1	A9NW (SE)	507	6	519635 168514
61	OS Water Network Lines Watercourse Form: Inland river Watercourse Length: 56.0 Watercourse Level: On ground surface Permanent: True Watercourse Name: Hogsmill River Catchment Name: Thames Primacy: 1	A9NW (SE)	512	6	519628 168504
62	OS Water Network Lines Watercourse Form: Inland river Watercourse Length: 138.2 Watercourse Level: On ground surface Permanent: True Watercourse Name: Hogsmill River Catchment Name: Thames Primacy: 1	A12SE (SW)	514	6	518550 168745
63	OS Water Network Lines Watercourse Form: Inland river Watercourse Length: 119.5 Watercourse Level: On ground surface Permanent: True Watercourse Name: Hogsmill River Catchment Name: Thames Primacy: 2	A12SE (SW)	514	6	518550 168745
64	OS Water Network Lines Watercourse Form: Inland river Watercourse Length: 4.6 Watercourse Level: On ground surface Permanent: True Watercourse Name: Not Supplied Catchment Name: Thames Primacy: 1	A8SW (S)	553	6	518899 168355



Map ID	Details	Quadrant Reference (Compass Direction)	Estimated Distance From Site	Contact	NGR
65	OS Water Network Lines Watercourse Form: Inland river Watercourse Length: 43.6 Watercourse Level: On ground surface Permanent: True Watercourse Name: Not Supplied Catchment Name: Thames Primacy: 1	A9NW (SE)	561	6	519673 168472
66	OS Water Network Lines Watercourse Form: Inland river Watercourse Length: 240.6 Watercourse Level: On ground surface Permanent: True Watercourse Name: Hogsmill River Catchment Name: Thames Primacy: 1	A9NW (SE)	564	6	519670 168468
67	OS Water Network Lines Watercourse Form: Inland river Watercourse Length: 1.3 Watercourse Level: On ground surface Permanent: True Watercourse Name: Hogsmill River Catchment Name: Thames Primacy: 2	A7NW (SW)	630	6	518440 168707
68	OS Water Network Lines Watercourse Form: Inland river Watercourse Length: 15.2 Watercourse Level: On ground surface Permanent: True Watercourse Name: Hogsmill River Catchment Name: Thames Primacy: 2	A7NW (SW)	632	6	518439 168706
69	OS Water Network Lines Watercourse Form: Inland river Watercourse Length: 733.2 Watercourse Level: On ground surface Permanent: True Watercourse Name: Hogsmill River Catchment Name: Thames Primacy: 1	A7NW (SW)	646	6	518428 168696
70	OS Water Network Lines Watercourse Form: Inland river Watercourse Length: 6.2 Watercourse Level: On ground surface Permanent: True Watercourse Name: Not Supplied Catchment Name: Thames Primacy: 1	A9SE (SE)	771	6	519865 168347
71	OS Water Network Lines Watercourse Form: Inland river Watercourse Length: 6.3 Watercourse Level: On ground surface Permanent: True Watercourse Name: Not Supplied Catchment Name: Thames Primacy: 1	A9SE (SE)	773	6	519866 168346
72	OS Water Network Lines Watercourse Form: Inland river Watercourse Length: 46.9 Watercourse Level: On ground surface Permanent: True Watercourse Name: Not Supplied Catchment Name: Thames Primacy: 1	A9SE (SE)	774	6	519862 168341
73	OS Water Network Lines Watercourse Form: Inland river Watercourse Length: 164.8 Watercourse Level: On ground surface Permanent: True Watercourse Name: Hogsmill River Catchment Name: Thames Primacy: 1	A9SW (SE)	794	6	519839 168301



Map ID	Details	Quadrant Reference (Compass Direction)	Estimated Distance From Site	Contact	NGR
74	OS Water Network Lines Watercourse Form: Inland river Watercourse Length: 43.5 Watercourse Level: On ground surface Permanent: True Watercourse Name: Not Supplied Catchment Name: Thames Primacy: 1	A19SE (NE)	825	6	519935 169665
75	OS Water Network Lines Watercourse Form: Inland river Watercourse Length: 40.5 Watercourse Level: Underground Permanent: True Watercourse Name: Not Supplied Catchment Name: Thames Primacy: 1	A19SE (NE)	854	6	519930 169708
76	OS Water Network Lines Watercourse Form: Inland river Watercourse Length: 51.3 Watercourse Level: On ground surface Permanent: True Watercourse Name: Not Supplied Catchment Name: Thames Primacy: 1	A19NE (NE)	873	6	519918 169747
77	OS Water Network Lines Watercourse Form: Inland river Watercourse Length: 23.3 Watercourse Level: On ground surface Permanent: True Watercourse Name: Not Supplied Catchment Name: Thames Primacy: 1	A19NW (NE)	883	6	519765 169878
78	OS Water Network Lines Watercourse Form: Inland river Watercourse Length: 35.8 Watercourse Level: On ground surface Permanent: True Watercourse Name: Not Supplied Catchment Name: Thames Primacy: 1	A3NE (S)	883	6	519288 167999
79	OS Water Network Lines Watercourse Form: Inland river Watercourse Length: 98.6 Watercourse Level: On ground surface Permanent: True Watercourse Name: Not Supplied Catchment Name: Thames Primacy: 1	A3NE (S)	891	6	519326 167995
80	OS Water Network Lines Watercourse Form: Inland river Watercourse Length: 1.7 Watercourse Level: Underground Permanent: True Watercourse Name: Not Supplied Catchment Name: Thames Primacy: 1	A19NE (NE)	907	6	519921 169790
81	OS Water Network Lines Watercourse Form: Inland river Watercourse Length: 36.5 Watercourse Level: On ground surface Permanent: True Watercourse Name: Not Supplied Catchment Name: Thames Primacy: 1	A19NE (NE)	907	6	519920 169792
82	OS Water Network Lines Watercourse Form: Inland river Watercourse Length: 44.3 Watercourse Level: On ground surface Permanent: True Watercourse Name: Not Supplied Catchment Name: Thames Primacy: 1	A19NW (NE)	910	6	519811 169880



Map ID	Details	Quadrant Reference (Compass Direction)	Estimated Distance From Site	Contact	NGR
83	OS Water Network Lines Watercourse Form: Inland river Watercourse Length: 210.2 Watercourse Level: On ground surface Permanent: True Watercourse Name: Not Supplied Catchment Name: Thames Primacy: 1	A3NE (S)	915	6	519411 167985
84	OS Water Network Lines Watercourse Form: Inland river Watercourse Length: 99.6 Watercourse Level: On ground surface Permanent: True Watercourse Name: Not Supplied Catchment Name: Thames Primacy: 2	A19NE (NE)	925	6	519910 169824
85	OS Water Network Lines Watercourse Form: Inland river Watercourse Length: 13.1 Watercourse Level: On ground surface Permanent: True Watercourse Name: Not Supplied Catchment Name: Thames Primacy: 1	A19NE (NE)	925	6	519910 169824
86	OS Water Network Lines Watercourse Form: Inland river Watercourse Length: 79.3 Watercourse Level: On ground surface Permanent: True Watercourse Name: Not Supplied Catchment Name: Thames Primacy: 1	A19NW (NE)	925	6	519786 169913
87	OS Water Network Lines Watercourse Form: Inland river Watercourse Length: 2.1 Watercourse Level: Underground Permanent: True Watercourse Name: Not Supplied Catchment Name: Thames Primacy: 1	A19NE (NE)	934	6	519909 169837
88	OS Water Network Lines Watercourse Form: Inland river Watercourse Length: 10.7 Watercourse Level: On ground surface Permanent: True Watercourse Name: Not Supplied Catchment Name: Thames Primacy: 1	A19NE (NE)	935	6	519909 169839
89	OS Water Network Lines Watercourse Form: Inland river Watercourse Length: 1.8 Watercourse Level: Underground Permanent: True Watercourse Name: Not Supplied Catchment Name: Thames Primacy: 1	A19NW (NE)	941	6	519854 169888
90	OS Water Network Lines Watercourse Form: Inland river Watercourse Length: 12.7 Watercourse Level: On ground surface Permanent: True Watercourse Name: Not Supplied Catchment Name: Thames Primacy: 1	A19NW (NE)	942	6	519856 169888
91	OS Water Network Lines Watercourse Form: Inland river Watercourse Length: 19.4 Watercourse Level: Underground Permanent: True Watercourse Name: Not Supplied Catchment Name: Thames Primacy: 1	A19NE (NE)	943	6	519907 169850



Map ID	Details	Quadrant Reference (Compass Direction)	Estimated Distance From Site	Contact	NGR
92	OS Water Network Lines Watercourse Form: Inland river Watercourse Length: 2.4 Watercourse Level: Underground Permanent: True Watercourse Name: Not Supplied Catchment Name: Thames Primacy: 1	A19NE (NE)	952	6	519868 169892
93	OS Water Network Lines Watercourse Form: Inland river Watercourse Length: 25.5 Watercourse Level: On ground surface Permanent: True Watercourse Name: Not Supplied Catchment Name: Thames Primacy: 1	A19NE (NE)	954	6	519903 169869
94	OS Water Network Lines Watercourse Form: Inland river Watercourse Length: 27.4 Watercourse Level: On ground surface Permanent: True Watercourse Name: Not Supplied Catchment Name: Thames Primacy: 1	A19NE (NE)	954	6	519870 169893
95	OS Water Network Lines Watercourse Form: Inland river Watercourse Length: 10.4 Watercourse Level: On ground surface Permanent: True Watercourse Name: Hogsmill River Catchment Name: Thames Primacy: 1	A9SE (SE)	954	6	519948 168181
96	OS Water Network Lines Watercourse Form: Inland river Watercourse Length: 31.5 Watercourse Level: On ground surface Permanent: True Watercourse Name: Not Supplied Catchment Name: Thames Primacy: 2	A9SE (SE)	954	6	519948 168181
97	OS Water Network Lines Watercourse Form: Inland river Watercourse Length: 27.2 Watercourse Level: Underground Permanent: True Watercourse Name: Hogsmill River Catchment Name: Thames Primacy: 1	A9SE (SE)	964	6	519953 168172
98	OS Water Network Lines Watercourse Form: Inland river Watercourse Length: 33.7 Watercourse Level: Underground Permanent: True Watercourse Name: Not Supplied Catchment Name: Thames Primacy: 2	A9SE (SE)	969	6	519976 168184
99	OS Water Network Lines Watercourse Form: Inland river Watercourse Length: 2.7 Watercourse Level: Underground Permanent: True Watercourse Name: Not Supplied Catchment Name: Thames Primacy: 1	A19NE (NE)	970	6	519896 169893
100	OS Water Network Lines Watercourse Form: Inland river Watercourse Length: 7.4 Watercourse Level: On ground surface Permanent: True Watercourse Name: Not Supplied Catchment Name: Thames Primacy: 1	A19NE (NE)	971	6	519896 169896



Map ID	Details	Quadrant Reference (Compass Direction)	Estimated Distance From Site	Contact	NGR
101	OS Water Network Lines Watercourse Form: Inland river Watercourse Length: 59.9 Watercourse Level: On ground surface Permanent: True Watercourse Name: Not Supplied Catchment Name: Thames Primacy: 1	A19NE (NE)	977	6	519896 169903
102	OS Water Network Lines Watercourse Form: Inland river Watercourse Length: 10.2 Watercourse Level: On ground surface Permanent: True Watercourse Name: Hogsmill River Catchment Name: Thames Primacy: 1	A9SE (SE)	990	6	519961 168146
103	OS Water Network Lines Watercourse Form: Inland river Watercourse Length: 4.7 Watercourse Level: Underground Permanent: True Watercourse Name: Not Supplied Catchment Name: Thames Primacy: 1	A19NW (NE)	996	6	519805 169986
104	OS Water Network Lines Watercourse Form: Inland river Watercourse Length: 342.4 Watercourse Level: On ground surface Permanent: True Watercourse Name: Hogsmill River Catchment Name: Thames Primacy: 1	A9SE (SE)	1000	6	519964 168137
105	OS Water Network Lines Watercourse Form: Inland river Watercourse Length: 7.6 Watercourse Level: Underground Permanent: True Watercourse Name: Not Supplied Catchment Name: Thames Primacy: 1	A9SE (SE)	1000	6	519964 168137



Map ID	Details	Quadrant Reference (Compass Direction)	Estimated Distance From Site	Contact	NGR
106	<p>Historical Landfill Sites</p> <p>Licence Holder: Not Supplied Location: Norbiton Name: Norbiton Sports Centre Operator Location: Not Supplied Boundary Accuracy: As Supplied Provider Reference: EAHLD11042 First Input Date: Not Supplied Last Input Date: 31st December 1948 Specified Waste Deposited Waste included Industrial Waste Type: EA Waste Ref: 0 Regis Ref: Not Supplied WRC Ref: 5630/0001 BGS Ref: Not Supplied Other Ref: 8KT001</p>	A13SE (SE)	93	2	519452 168885
107	<p>Licensed Waste Management Facilities (Locations)</p> <p>Licence Number: 100634 Location: Kingston C A Site, Chapel Mill Road, Kingston Upon Thames, Surrey, KT1 3GZ Operator Name: Veolia E S (U K) Limited Operator Location: Not Supplied Authority: Environment Agency - South East Region, Kent & South London Area Site Category: Household Waste Amenity Sites Licence Status: Transferred Issued: 30th June 2009 Last Modified: Not Supplied Expires: Not Supplied Suspended: Not Supplied Revoked: Not Supplied Surrendered: Not Supplied IPPC Reference: Not Supplied Positional Accuracy: Located by supplier to within 100m</p>	A8NW (S)	382	2	519000 168500
108	<p>Licensed Waste Management Facilities (Locations)</p> <p>Licence Number: 85903 Location: Transfer Station, Athelstan Road, Kingston Upon Thames, Surrey, KT1 3BE Operator Name: Kingston Upon Thames Royal Borough Operator Location: Not Supplied Authority: Environment Agency - South East Region, Kent & South London Area Site Category: Household, Commercial And Industrial Transfer Stations Licence Status: Surrendered Issued: 10th June 1977 Last Modified: 25th March 1997 Expires: Not Supplied Suspended: Not Supplied Revoked: Not Supplied Surrendered: 25th August 1998 IPPC Reference: Not Supplied Positional Accuracy: Located by supplier to within 10m</p>	A8NW (SW)	451	2	518848 168499
109	<p>Licensed Waste Management Facilities (Locations)</p> <p>Licence Number: 83181 Location: Kingston Waste Transfer Station, Chapel Mill Road, Off Villiers Road, Kingston Upon Thames, Surrey, KT1 3GZ Operator Name: Viridor Waste Management Ltd Operator Location: Not Supplied Authority: Environment Agency - South East Region, Kent & South London Area Site Category: Household, Commercial And Industrial Transfer Stations Licence Status: Modified Issued: 23rd January 1998 Last Modified: 8th November 2013 Expires: Not Supplied Suspended: Not Supplied Revoked: Not Supplied Surrendered: Not Supplied IPPC Reference: Not Supplied Positional Accuracy: Located by supplier to within 100m</p>	A7NE (SW)	560	2	518800 168400



Map ID	Details	Quadrant Reference (Compass Direction)	Estimated Distance From Site	Contact	NGR
110	<p>Licensed Waste Management Facilities (Locations)</p> <p>Licence Number: 83180 Location: Land/premises At, Galsworthy Road, Kingston Upon Thames, Surrey, KT2 7QB Operator Name: Mr D Denby, Kingston N H S Hospital Trust Operator Location: Not Supplied Authority: Environment Agency - South East Region, Kent & South London Area Site Category: Incinerators Licence Status: Revoked Issued: 15th December 1992 Last Modified: 25th March 1997 Expires: Not Supplied Suspended: Not Supplied Revoked: Not Supplied Surrendered: Not Supplied IPPC Reference: Not Supplied Positional Accuracy: Located by supplier to within 10m</p>	A19SW (NE)	587	2	519590 169637
111	<p>Licensed Waste Management Facilities (Locations)</p> <p>Licence Number: 83294 Location: California Road, New Malden, Surrey, KT3 3RU Operator Name: Kingston Upon Thames R B C Operator Location: Not Supplied Authority: Environment Agency - South East Region, Kent & South London Area Site Category: Household, Commercial And Industrial Transfer Stations Licence Status: Surrendered Issued: 3rd February 1996 Last Modified: Not Supplied Expires: Not Supplied Suspended: Not Supplied Revoked: Not Supplied Surrendered: 30th April 1998 IPPC Reference: Not Supplied Positional Accuracy: Located by supplier to within 10m</p>	A9NE (SE)	787	2	520026 168484
112	<p>Licensed Waste Management Facilities (Locations)</p> <p>Licence Number: 400029 Location: Hogsmill Sewage Treatment Works, Lower Marsh Lane, Kingston Upon Thames, Surrey, KT1 3BW Operator Name: Thames Water Utilities Limited Operator Location: Not Supplied Authority: Environment Agency - South East Region, Kent & South London Area Site Category: Landfill Gas Engine (<3 mW) Licence Status: Modified Issued: 28th March 2013 Last Modified: 23rd December 2016 Expires: Not Supplied Suspended: Not Supplied Revoked: Not Supplied Surrendered: Not Supplied IPPC Reference: Not Supplied Positional Accuracy: Located by supplier to within 10m</p>	A9SW (SE)	793	2	519610 168190
	<p>Local Authority Landfill Coverage</p> <p>Name: Royal Borough of Kingston Upon Thames - Has supplied landfill data</p>		0	3	519173 169044
113	<p>Local Authority Recorded Landfill Sites</p> <p>Location: Kings Meadow Football Stadium Reference: Not Supplied Authority: Royal Borough of Kingston upon Thames, Environmental Health Department Last Reported Status: Closed Types of Waste: Not Supplied Date of Closure: Circa 1955 Positional Accuracy: Located by supplier to within 10m Boundary Quality: Not Applicable</p>	A13SE (SE)	266	3	519495 168714
114	<p>Potentially Infilled Land (Non-Water)</p> <p>Bearing Ref: E Use: Unknown Filled Ground (Pit, quarry etc) Date of Mapping: 1976</p>	A14SW (E)	191	-	519595 168950
115	<p>Potentially Infilled Land (Non-Water)</p> <p>Bearing Ref: SE Use: Unknown Filled Ground (Pit, quarry etc) Date of Mapping: 1976</p>	A9NE (SE)	755	-	519892 168390
116	<p>Potentially Infilled Land (Non-Water)</p> <p>Bearing Ref: E Use: Unknown Filled Ground (Pit, quarry etc) Date of Mapping: 1976</p>	A9NE (E)	775	-	520130 168698



Map ID	Details	Quadrant Reference (Compass Direction)	Estimated Distance From Site	Contact	NGR
117	Potentially Infilled Land (Non-Water) Bearing Ref: N Use: Unknown Filled Ground (Pit, quarry etc) Date of Mapping: 1992	A18NE (N)	900	-	519507 170040
118	Potentially Infilled Land (Water) Use: Unknown Filled Ground (Pond, marsh, river, stream, dock etc) Date of Mapping: 1920	A18SW (NW)	177	-	519018 169389
119	Potentially Infilled Land (Water) Use: Unknown Filled Ground (Pond, marsh, river, stream, dock etc) Date of Mapping: 1949	A13SE (SE)	184	-	519328 168731
120	Potentially Infilled Land (Water) Use: Unknown Filled Ground (Pond, marsh, river, stream, dock etc) Date of Mapping: 1899	A18SW (N)	188	-	519166 169411
121	Potentially Infilled Land (Water) Use: Unknown Filled Ground (Pond, marsh, river, stream, dock etc) Date of Mapping: 1949	A13SW (SW)	192	-	518988 168718
122	Potentially Infilled Land (Water) Use: Unknown Filled Ground (Pond, marsh, river, stream, dock etc) Date of Mapping: 1949	A13SE (SE)	213	-	519413 168750
123	Potentially Infilled Land (Water) Use: Unknown Filled Ground (Pond, marsh, river, stream, dock etc) Date of Mapping: 1949	A8NE (S)	256	-	519318 168643
124	Potentially Infilled Land (Water) Use: Unknown Filled Ground (Pond, marsh, river, stream, dock etc) Date of Mapping: 1949	A8NE (SE)	354	-	519416 168584
125	Potentially Infilled Land (Water) Use: Unknown Filled Ground (Pond, marsh, river, stream, dock etc) Date of Mapping: 1949	A9NW (SE)	615	-	519667 168409
126	Potentially Infilled Land (Water) Use: Unknown Filled Ground (Pond, marsh, river, stream, dock etc) Date of Mapping: 1949	A9NW (SE)	690	-	519765 168377
127	Potentially Infilled Land (Water) Use: Unknown Filled Ground (Pond, marsh, river, stream, dock etc) Date of Mapping: 1920	A14NE (E)	763	-	520126 169237
128	Potentially Infilled Land (Water) Use: Unknown Filled Ground (Pond, marsh, river, stream, dock etc) Date of Mapping: 1920	A12SW (W)	856	-	518180 168785
129	Registered Waste Transfer Sites Licence Holder: A & J Bull (Waste Handling & Recycling) Ltd Licence Reference: T/SE/BUL033 Site Location: Kingston Waste Transfer Station, Villiers Road, KINGSTON UPON THAMES, Surrey, KT1 1EU Operator Location: 4 London Wall Buildings, Blomfield Street, LONDON, Greater London, EC2M 5UQ Authority: Environment Agency - Thames Region, South East Area Site Category: Transfer Max Input Rate: Large (Equal to or greater than 75,000 and less than 250,000 tonnes per year) Waste Source: No known restriction on source of waste Restrictions: Licence Status: Operational as far as is knownOperational Dated: 23rd January 1998 Preceded By: Not Given Licence: Superseded By: Not Given Licence: Positional Accuracy: Manually positioned to the address or location Boundary Quality: Not Supplied Authorised Waste: Bonded/Compressed Asbestos Clinical - As In Hsc '92 Grp E Only Liquid Gen.Waste/Detritus Lwra Cat Bii Gen. Scrap Metal Waste Lwra Cat. A = Inert Wastes Lwra Cat. Bi Gen.Non-Putresc Lwra Cat. C 'Putresc' Lwra Cat. E = Difficult Gen.W Max.Storage In Licence Mineral Oils Prohibited Waste: Liquid Waste N.O.S. Spec.Waste (Epa'90:S62/1996 Regs)N.O.S Waste N.O.S.	A8NW (S)	371	2	519050 168500



Map ID	Details	Quadrant Reference (Compass Direction)	Estimated Distance From Site	Contact	NGR
129	<p>Registered Waste Transfer Sites</p> <p>Licence Holder: Kingston Waste Disposal Ltd Licence Reference: DL192 Site Location: Adj. Transfer Station At Athelstan Road, Kingston Upon Thames, Surrey Operator Location: 2 Elm Road, Kingston Upon Thames, Surrey Authority: Environment Agency - Thames Region, South East Area Site Category: Transfer Max Input Rate: Medium (Equal to or greater than 25,000 and less than 75,000 tonnes per year) Waste Source: No known restriction on source of waste Restrictions: Licence Status: Licence lapsed/cancelled/defunct/not applicable/surrenderedCancelled Dated: 1st February 1985 Preceded By: Not Given Licence: Superseded By: Not Given Licence: Positional Accuracy: Manually positioned to the address or location Boundary Quality: Not Supplied Authorised Waste: Construction And Demolition Wastes Household + Commercial Waste Ind. Non-Haz. Waste Inert & Non-Flammable Substances Max.Waste Permitted By Licence(Stated) Prohibited Waste: Clinical Wastes Notifiable Wastes Putrescible Waste Special Wastes</p>	A8NW (S)	382	2	519000 168500
130	<p>Registered Waste Transfer Sites</p> <p>Licence Holder: R.B. of Kingston Licence Reference: CR/007 Site Location: Road Transfer Station, Athelstan Road, KINGSTON UPON THAMES, Surrey, KT1 3BE Operator Location: Guildhall, KINGSTON UPON THAMES, Surrey, KT1 1EU Authority: Environment Agency - Thames Region, South East Area Site Category: Civic Amenity - with transfer Max Input Rate: Large (Equal to or greater than 75,000 and less than 250,000 tonnes per year) Waste Source: No known restriction on source of waste Restrictions: Licence Status: Licence has completion certificateSurrendered Dated: 10th June 1977 Preceded By: Not Given Licence: Superseded By: Not Given Licence: Positional Accuracy: Manually positioned to the address or location Boundary Quality: Not Supplied Authorised Waste: Civic Amenity/Refuse Amenity Waste House, Com + Ind.Waste Max.Waste Permitted By Licence Mineral Oils Prohibited Waste: Clinical - As In Control.Waste Regs'92 Spec.Waste (Epa'90:S62/1996 Regs)N.O.S</p>	A8NW (S)	399	2	518950 168500



Map ID	Details	Quadrant Reference (Compass Direction)	Estimated Distance From Site	Contact	NGR
131	<p>Registered Waste Transfer Sites</p> <p>Licence Holder: R.B. of Kingston Upon Thames Licence Reference: DL370 Site Location: California Road Depot, NEW MALDEN, Surrey, KT3 3RU Operator Location: As Site Address Authority: Environment Agency - Thames Region, South East Area Site Category: Transfer Max Input Rate: Small (Equal to or greater than 10,000 and less than 25,000 tonnes per year) Waste Source: No known restriction on source of waste Restrictions: Licence Status: Licence has completion certificateSurrendered Dated: 3rd February 1992 Preceded By: DL223 Licence: Superseded By: Not Given Licence: Positional Accuracy: Located by supplier to within 100m Boundary Quality: Not Supplied Authorised Waste: Cardboard/Fibreboard Cement Decontam.Containers (< 50 L Cap.) Iron,Steel,Alum.Brass,Copper,Tin,Zinc Leather Lwra Cat. A = Inert Wastes Lwra Cat. Bi Gen.Non-Putresc. Namely Max.Waste Permitted By Licence-Stated Paper (Incl. Oiled/Tarred) Plasterboard Plastics (Finished Prods/Manuf.Scrap) String,Rope,Fibre(Manmade/Natural) Wood (Incl. Saw/Sanderdust) Wood Prods (Incl.Chip/Fibreboard) Wool,Cotton,Linen,Hemp,Sisal,Hessian Prohibited Waste Clinical - As In Coll/Disp.Reg's Of '88 Leather Proc'G Waste Metal Swarf,Dusts,Particulate Noxious, Poisoning, Polluting Sub'S P.F.A. & Vanadium Contam. Ash Sludges/Liquids Special Wastes Toxic Metal Slags</p>	A9NE (SE)	793	2	520030 168480
131	<p>Registered Waste Transfer Sites</p> <p>Licence Holder: R.B. of Kingston Upon Thames Licence Reference: DL223 Site Location: California Road Depot, NEW MALDEN, Surrey, KT3 3RU Operator Location: Guildhall, KINGSTON UPON THAMES, Surrey, KT1 1EU Authority: Environment Agency - Thames Region, South East Area Site Category: Transfer Max Input Rate: Small (Equal to or greater than 10,000 and less than 25,000 tonnes per year) Waste Source: No known restriction on source of waste Restrictions: Licence Status: Licence lapsed/cancelled/defunct/not applicable/surrenderedCancelled Dated: 18th December 1985 Preceded By: Not Given Licence: Superseded By: DL370 Licence: Positional Accuracy: Located by supplier to within 100m Boundary Quality: Not Supplied Authorised Waste: Construction And Demolition Wastes House. + Com. Untreated Waste Metal Scrap Tarmac, Asphalt Prohibited Waste Clinical Wastes Notifiable Wastes Putrescible Waste Special Wastes</p>	A9NE (SE)	793	2	520030 168480



Map ID	Details	Quadrant Reference (Compass Direction)	Estimated Distance From Site	Contact	NGR
132	<p>Registered Waste Treatment or Disposal Sites</p> <p>Licence Holder: Kingston Hospital Trust Licence Reference: DL420 Site Location: Kingston Hospital, Galsworthy Road, KINGSTON UPON THAMES, Surrey, KT2 7QB</p> <p>Operator Location: As Site Address Authority: Environment Agency - Thames Region, South East Area Site Category: Storage Max Input Rate: Very Small (Less than 10,000 tonnes per year) Waste Source: Waste produced/controlled by licence holder Restrictions: Licence Status: Operational as far as is knownOperational Dated: 15th December 1992 Preceded By: Not Given Licence: Superseded By: Not Given Licence: Positional Accuracy: Manually positioned to the address or location Boundary Quality: Not Supplied Authorised Waste: Dry Or Damp Contaminated Paper Liq. Pharmaceutical Products Medical, Surgical, Veterinary Wastes Paper Plastics (Petri Dish Etc.) Solid Pharmaceutical Products</p> <p>Prohibited Waste: Spec.Waste (Epa'90:S62/1996 Regs)N.O.S Waste N.O.S.</p>	A19NW (NE)	734	2	519600 169800
133	<p>Registered Waste Treatment or Disposal Sites</p> <p>Licence Holder: T.W.T. Services Ltd Licence Reference: DL528 Site Location: 238 Kingston Road, NEW MALDEN, Surrey, KT3 3RN</p> <p>Operator Location: As Site Address Authority: Environment Agency - Thames Region, South East Area Site Category: Scrapyard Max Input Rate: Very Small (Less than 10,000 tonnes per year) Waste Source: No known restriction on source of waste Restrictions: Licence Status: Site exempt from licenceExempt Dated: 1st February 1994 Preceded By: Not Given Licence: Superseded By: Not Given Licence: Positional Accuracy: Manually positioned to the road within the address or location Boundary Quality: Not Supplied Authorised Waste: Electric Cable & Wire Fragmentised Scrap Ferrous/Non-Ferr. Light Non-Ferrous Metal Scrap Non-Ferrous Metal Scrap Non-Ferrous Turnings Office Furniture & Equip.Machinery</p> <p>Prohibited Waste: Clinical - As In Coll/Disp.Reggs Of '88 Special Wastes Waste N.O.S.</p>	A9NE (SE)	865	2	520150 168530



Map ID	Details	Quadrant Reference (Compass Direction)	Estimated Distance From Site	Contact	NGR
	BGS 1:625,000 Solid Geology Description: Thames Group	A13SW (SW)	0	1	519173 169044
	BGS Estimated Soil Chemistry Source: British Geological Survey, National Geoscience Information Service Soil Sample Type: Rural Soil Arsenic: no data Concentration: Cadmium: <1.8 mg/kg Concentration: Chromium: no data Concentration: Lead Concentration: 100 - 200 mg/kg Nickel: no data Concentration:	A7NW (SW)	691	1	518500 168500
134	BGS Recorded Mineral Sites Site Name: Norbiton Brick Field Location: Norbiton, Kingston Upon Thames, Surrey Source: British Geological Survey, National Geoscience Information Service Reference: 164265 Type: Opencast Status: Ceased Operator: Unknown Operator Operator Location: Not Supplied Periodic Type: Palaeogene Geology: London Clay Formation Commodity: Common Clay and Shale Positional Accuracy: Located by supplier to within 10m	A14SW (E)	373	1	519771 168902
135	BGS Recorded Mineral Sites Site Name: Norbiton Gravel Pit Location: Norbiton, Kingston Upon Thames, Surrey Source: British Geological Survey, National Geoscience Information Service Reference: 164266 Type: Opencast Status: Ceased Operator: Unknown Operator Operator Location: Not Supplied Periodic Type: Quaternary, Devensian Geology: Kempton Park Gravel Formation Commodity: Sand and Gravel Positional Accuracy: Located by supplier to within 10m	A10NW (E)	849	1	520199 168669
	BGS Measured Urban Soil Chemistry Source: British Geological Survey, National Geoscience Information Service Grid: 519268, 169220 Soil Sample Type: Topsoil Sample Area: London Arsenic Measured: 16.30 mg/kg Concentration: Cadmium Measured: 0.40 mg/kg Concentration: Chromium Measured: 90.90 mg/kg Concentration: Lead Measured: 103.80 mg/kg Concentration: Nickel Measured: 29.10 mg/kg Concentration:	A13NE (NE)	66	1	519268 169220
	BGS Measured Urban Soil Chemistry Source: British Geological Survey, National Geoscience Information Service Grid: 519249, 168771 Soil Sample Type: Topsoil Sample Area: London Arsenic Measured: 24.50 mg/kg Concentration: Cadmium Measured: 0.50 mg/kg Concentration: Chromium Measured: 77.10 mg/kg Concentration: Lead Measured: 314.90 mg/kg Concentration: Nickel Measured: 37.50 mg/kg Concentration:	A13SE (S)	113	1	519249 168771



Map ID	Details	Quadrant Reference (Compass Direction)	Estimated Distance From Site	Contact	NGR
	<p>BGS Measured Urban Soil Chemistry</p> <p>Source: British Geological Survey, National Geoscience Information Service Grid: 518831, 169289 Soil Sample Type: Topsoil Sample Area: London Arsenic Measured 14.60 mg/kg Concentration: Cadmium Measured 0.50 mg/kg Concentration: Chromium Measured 53.40 mg/kg Concentration: Lead Measured 173.90 mg/kg Concentration: Nickel Measured 17.30 mg/kg Concentration:</p>	A12NE (NW)	183	1	518831 169289
	<p>BGS Measured Urban Soil Chemistry</p> <p>Source: British Geological Survey, National Geoscience Information Service Grid: 518851, 168765 Soil Sample Type: Topsoil Sample Area: London Arsenic Measured 26.40 mg/kg Concentration: Cadmium Measured 0.50 mg/kg Concentration: Chromium Measured 57.70 mg/kg Concentration: Lead Measured 169.10 mg/kg Concentration: Nickel Measured 22.40 mg/kg Concentration:</p>	A13SW (SW)	254	1	518851 168765
	<p>BGS Measured Urban Soil Chemistry</p> <p>Source: British Geological Survey, National Geoscience Information Service Grid: 519726, 168748 Soil Sample Type: Topsoil Sample Area: London Arsenic Measured 17.30 mg/kg Concentration: Cadmium Measured 0.50 mg/kg Concentration: Chromium Measured 72.00 mg/kg Concentration: Lead Measured 189.00 mg/kg Concentration: Nickel Measured 26.00 mg/kg Concentration:</p>	A14SW (SE)	389	1	519726 168748
	<p>BGS Measured Urban Soil Chemistry</p> <p>Source: British Geological Survey, National Geoscience Information Service Grid: 519796, 169287 Soil Sample Type: Topsoil Sample Area: London Arsenic Measured 14.00 mg/kg Concentration: Cadmium Measured 0.50 mg/kg Concentration: Chromium Measured 65.30 mg/kg Concentration: Lead Measured 201.20 mg/kg Concentration: Nickel Measured 24.40 mg/kg Concentration:</p>	A14NW (E)	476	1	519796 169287
	<p>BGS Measured Urban Soil Chemistry</p> <p>Source: British Geological Survey, National Geoscience Information Service Grid: 519225, 169781 Soil Sample Type: Topsoil Sample Area: London Arsenic Measured 14.50 mg/kg Concentration: Cadmium Measured 0.60 mg/kg Concentration: Chromium Measured 61.00 mg/kg Concentration: Lead Measured 740.10 mg/kg Concentration: Nickel Measured 19.90 mg/kg Concentration:</p>	A18NE (N)	563	1	519225 169781



Map ID	Details	Quadrant Reference (Compass Direction)	Estimated Distance From Site	Contact	NGR
	<p>BGS Measured Urban Soil Chemistry</p> <p>Source: British Geological Survey, National Geoscience Information Service Grid: 518716, 169736 Soil Sample Type: Topsoil Sample Area: London Arsenic Measured 14.70 mg/kg Concentration: Cadmium Measured 0.50 mg/kg Concentration: Chromium Measured 61.70 mg/kg Concentration: Lead Measured 232.20 mg/kg Concentration: Nickel Measured 22.90 mg/kg Concentration:</p>	A17NE (NW)	620	1	518716 169736
	<p>BGS Measured Urban Soil Chemistry</p> <p>Source: British Geological Survey, National Geoscience Information Service Grid: 518292, 169167 Soil Sample Type: Topsoil Sample Area: London Arsenic Measured 16.60 mg/kg Concentration: Cadmium Measured 0.80 mg/kg Concentration: Chromium Measured 62.80 mg/kg Concentration: Lead Measured 457.10 mg/kg Concentration: Nickel Measured 21.90 mg/kg Concentration:</p>	A12NW (W)	674	1	518292 169167
	<p>BGS Measured Urban Soil Chemistry</p> <p>Source: British Geological Survey, National Geoscience Information Service Grid: 519291, 168186 Soil Sample Type: Topsoil Sample Area: London Arsenic Measured 17.20 mg/kg Concentration: Cadmium Measured 0.30 mg/kg Concentration: Chromium Measured 88.10 mg/kg Concentration: Lead Measured 140.20 mg/kg Concentration: Nickel Measured 36.80 mg/kg Concentration:</p>	A8SE (S)	697	1	519291 168186
	<p>BGS Measured Urban Soil Chemistry</p> <p>Source: British Geological Survey, National Geoscience Information Service Grid: 519711, 169777 Soil Sample Type: Topsoil Sample Area: London Arsenic Measured 11.30 mg/kg Concentration: Cadmium Measured 0.40 mg/kg Concentration: Chromium Measured 62.60 mg/kg Concentration: Lead Measured 129.50 mg/kg Concentration: Nickel Measured 16.30 mg/kg Concentration:</p>	A19NW (NE)	769	1	519711 169777
	<p>BGS Measured Urban Soil Chemistry</p> <p>Source: British Geological Survey, National Geoscience Information Service Grid: 518277, 168725 Soil Sample Type: Topsoil Sample Area: London Arsenic Measured 15.80 mg/kg Concentration: Cadmium Measured 1.10 mg/kg Concentration: Chromium Measured 64.40 mg/kg Concentration: Lead Measured 612.60 mg/kg Concentration: Nickel Measured 28.20 mg/kg Concentration:</p>	A12SW (W)	777	1	518277 168725



Map ID	Details	Quadrant Reference (Compass Direction)	Estimated Distance From Site	Contact	NGR
	<p>BGS Measured Urban Soil Chemistry</p> <p>Source: British Geological Survey, National Geoscience Information Service Grid: 518749, 168152 Soil Sample Type: Topsoil Sample Area: London Arsenic Measured 17.00 mg/kg Concentration: Cadmium Measured 0.70 mg/kg Concentration: Chromium Measured 91.90 mg/kg Concentration: Lead Measured 325.90 mg/kg Concentration: Nickel Measured 27.70 mg/kg Concentration:</p>	A7SE (SW)	800	1	518749 168152
	<p>BGS Measured Urban Soil Chemistry</p> <p>Source: British Geological Survey, National Geoscience Information Service Grid: 520182, 168778 Soil Sample Type: Topsoil Sample Area: London Arsenic Measured 14.40 mg/kg Concentration: Cadmium Measured 0.30 mg/kg Concentration: Chromium Measured 68.50 mg/kg Concentration: Lead Measured 427.20 mg/kg Concentration: Nickel Measured 20.00 mg/kg Concentration:</p>	A14SE (E)	801	1	520182 168778
	<p>BGS Measured Urban Soil Chemistry</p> <p>Source: British Geological Survey, National Geoscience Information Service Grid: 519755, 168240 Soil Sample Type: Topsoil Sample Area: London Arsenic Measured 17.70 mg/kg Concentration: Cadmium Measured 2.30 mg/kg Concentration: Chromium Measured 81.40 mg/kg Concentration: Lead Measured 322.50 mg/kg Concentration: Nickel Measured 43.00 mg/kg Concentration:</p>	A9SW (SE)	805	1	519755 168240
	<p>BGS Measured Urban Soil Chemistry</p> <p>Source: British Geological Survey, National Geoscience Information Service Grid: 518385, 169814 Soil Sample Type: Topsoil Sample Area: London Arsenic Measured 16.70 mg/kg Concentration: Cadmium Measured 0.50 mg/kg Concentration: Chromium Measured 69.90 mg/kg Concentration: Lead Measured 351.60 mg/kg Concentration: Nickel Measured 25.10 mg/kg Concentration:</p>	A17NW (NW)	871	1	518385 169814
	<p>BGS Measured Urban Soil Chemistry</p> <p>Source: British Geological Survey, National Geoscience Information Service Grid: 520236, 169316 Soil Sample Type: Topsoil Sample Area: London Arsenic Measured 13.20 mg/kg Concentration: Cadmium Measured 0.60 mg/kg Concentration: Chromium Measured 66.80 mg/kg Concentration: Lead Measured 121.40 mg/kg Concentration: Nickel Measured 15.90 mg/kg Concentration:</p>	A15NW (E)	893	1	520236 169316



Map ID	Details	Quadrant Reference (Compass Direction)	Estimated Distance From Site	Contact	NGR
	BGS Measured Urban Soil Chemistry Source: British Geological Survey, National Geoscience Information Service Grid: 518320, 168386 Soil Sample Type: Topsoil Sample Area: London Arsenic Measured Concentration: 15.00 mg/kg Cadmium Measured Concentration: 0.50 mg/kg Chromium Measured Concentration: 43.40 mg/kg Lead Measured Concentration: 160.30 mg/kg Nickel Measured Concentration: 14.90 mg/kg	A7NW (SW)	902	1	518320 168386
	BGS Urban Soil Chemistry Averages Source: British Geological Survey, National Geoscience Information Service Sample Area: London Count Id: 7209 Arsenic Minimum Concentration: 1.00 mg/kg Arsenic Average Concentration: 17.00 mg/kg Arsenic Maximum Concentration: 161.00 mg/kg Cadmium Minimum Concentration: 0.10 mg/kg Cadmium Average Concentration: 0.90 mg/kg Cadmium Maximum Concentration: 165.20 mg/kg Chromium Minimum Concentration: 13.00 mg/kg Chromium Average Concentration: 79.00 mg/kg Chromium Maximum Concentration: 2094.00 mg/kg Lead Minimum Concentration: 11.00 mg/kg Lead Average Concentration: 280.00 mg/kg Lead Maximum Concentration: 10000.00 mg/kg Nickel Minimum Concentration: 2.00 mg/kg Nickel Average Concentration: 28.00 mg/kg Nickel Maximum Concentration: 506.00 mg/kg	A13SW (SW)	0	1	519173 169044
	Coal Mining Affected Areas In an area that might not be affected by coal mining				
	Non Coal Mining Areas of Great Britain No Hazard				
	Potential for Collapsible Ground Stability Hazards Hazard Potential: Very Low Source: British Geological Survey, National Geoscience Information Service	A13SW (SW)	0	1	519173 169044
	Potential for Collapsible Ground Stability Hazards Hazard Potential: No Hazard Source: British Geological Survey, National Geoscience Information Service	A13SE (SE)	180	1	519362 168760
	Potential for Compressible Ground Stability Hazards Hazard Potential: No Hazard Source: British Geological Survey, National Geoscience Information Service	A13SW (SW)	0	1	519173 169044
	Potential for Compressible Ground Stability Hazards Hazard Potential: Moderate Source: British Geological Survey, National Geoscience Information Service	A13NW (NW)	172	1	519022 169385
	Potential for Compressible Ground Stability Hazards Hazard Potential: Moderate Source: British Geological Survey, National Geoscience Information Service	A13SE (SE)	180	1	519362 168760
	Potential for Compressible Ground Stability Hazards Hazard Potential: Moderate Source: British Geological Survey, National Geoscience Information Service	A18SW (N)	185	1	519140 169412



Map ID	Details	Quadrant Reference (Compass Direction)	Estimated Distance From Site	Contact	NGR
	Potential for Ground Dissolution Stability Hazards Hazard Potential: No Hazard Source: British Geological Survey, National Geoscience Information Service	A13SW (SW)	0	1	519173 169044
	Potential for Landslide Ground Stability Hazards Hazard Potential: Very Low Source: British Geological Survey, National Geoscience Information Service	A13SW (SW)	0	1	519173 169044
	Potential for Running Sand Ground Stability Hazards Hazard Potential: No Hazard Source: British Geological Survey, National Geoscience Information Service	A13SW (SW)	0	1	519173 169044
	Potential for Running Sand Ground Stability Hazards Hazard Potential: Very Low Source: British Geological Survey, National Geoscience Information Service	A13SE (SE)	134	1	519391 168776
	Potential for Running Sand Ground Stability Hazards Hazard Potential: Very Low Source: British Geological Survey, National Geoscience Information Service	A13NW (NW)	172	1	519022 169385
	Potential for Running Sand Ground Stability Hazards Hazard Potential: Low Source: British Geological Survey, National Geoscience Information Service	A13SE (SE)	180	1	519362 168760
	Potential for Running Sand Ground Stability Hazards Hazard Potential: Very Low Source: British Geological Survey, National Geoscience Information Service	A18SW (N)	185	1	519140 169412
	Potential for Running Sand Ground Stability Hazards Hazard Potential: No Hazard Source: British Geological Survey, National Geoscience Information Service	A14SW (E)	219	1	519618 168918
	Potential for Shrinking or Swelling Clay Ground Stability Hazards Hazard Potential: Moderate Source: British Geological Survey, National Geoscience Information Service	A13SW (SW)	0	1	519173 169044
	Potential for Shrinking or Swelling Clay Ground Stability Hazards Hazard Potential: Very Low Source: British Geological Survey, National Geoscience Information Service	A13NW (W)	67	1	518889 169141
	Radon Potential - Radon Affected Areas Affected Area: The property is in a Lower probability radon area (less than 1% of homes are estimated to be at or above the Action Level). Source: British Geological Survey, National Geoscience Information Service	A13SW (SW)	0	1	519173 169044
	Radon Potential - Radon Protection Measures Protection Measure: No radon protective measures are necessary in the construction of new dwellings or extensions Source: British Geological Survey, National Geoscience Information Service	A13SW (SW)	0	1	519173 169044



Map ID	Details	Quadrant Reference (Compass Direction)	Estimated Distance From Site	Contact	NGR
136	Contemporary Trade Directory Entries Name: Fabritec Location: Flat 10, Tadlow, Washington Road, Kingston upon Thames, Surrey, KT1 3JL Classification: Carpet, Curtain & Upholstery Cleaners Status: Inactive Positional Accuracy: Automatically positioned to the address	A13SW (W)	0	-	519040 169011
137	Contemporary Trade Directory Entries Name: Homecare Location: 56 Washington Rd, Kingston Upon Thames, Surrey, KT1 3JB Classification: Cleaning Services - Domestic Status: Inactive Positional Accuracy: Manually positioned to the road within the address or location	A13NW (NW)	0	-	519064 169132
138	Contemporary Trade Directory Entries Name: EsI Auto Services Location: 152-158, Cambridge Road, Kingston upon Thames, Surrey, KT1 3LE Classification: Garage Services Status: Inactive Positional Accuracy: Automatically positioned to the address	A13NE (E)	7	-	519365 169074
138	Contemporary Trade Directory Entries Name: Kingston Dry Cleaner Location: Kingston upon Thames, KT1 3LE Classification: Dry Cleaners Status: Active Positional Accuracy: Automatically positioned to the address	A13NE (E)	7	-	519338 169092
138	Contemporary Trade Directory Entries Name: Kingston Dry Cleaner Location: 144-148, Cambridge Road, Kingston upon Thames, Surrey, KT1 3LE Classification: Dry Cleaners Status: Inactive Positional Accuracy: Automatically positioned to the address	A13NE (E)	10	-	519332 169099
138	Contemporary Trade Directory Entries Name: Kingston Dry Cleaning Centre Location: 144-148, Cambridge Road, Kingston upon Thames, Surrey, KT1 3LE Classification: Dry Cleaners Status: Inactive Positional Accuracy: Manually positioned to the address or location	A13NE (E)	10	-	519332 169099
139	Contemporary Trade Directory Entries Name: Krd Autos Location: 76a, Cambridge Road, Kingston upon Thames, Surrey, KT1 3LA Classification: Garage Services Status: Inactive Positional Accuracy: Automatically positioned to the address	A13NW (N)	15	-	519182 169168
139	Contemporary Trade Directory Entries Name: Ian Brown Autos Ltd Location: 76a, Cambridge Road, Kingston upon Thames, KT1 3LA Classification: Garage Services Status: Inactive Positional Accuracy: Automatically positioned to the address	A13NW (N)	21	-	519185 169175
139	Contemporary Trade Directory Entries Name: Ian Brown Location: 76, Cambridge Road, Kingston upon Thames, Surrey, KT1 3NA Classification: Garage Services Status: Inactive Positional Accuracy: Automatically positioned to the address	A13NE (N)	29	-	519187 169184
140	Contemporary Trade Directory Entries Name: S & M Motors Ltd Location: Unit 5, Hampden Road, Kingston upon Thames, Surrey, KT1 3LG Classification: Garage Services Status: Inactive Positional Accuracy: Automatically positioned to the address	A13SE (E)	19	-	519424 168972
140	Contemporary Trade Directory Entries Name: S & M Location: Unit 5, Hampden Road, Kingston upon Thames, Surrey, KT1 3LG Classification: Garage Services Status: Inactive Positional Accuracy: Automatically positioned to the address	A13SE (E)	19	-	519424 168972
140	Contemporary Trade Directory Entries Name: Kingston Motorcycle Centre Location: Unit 5, Hampden Road, Kingston upon Thames, Surrey, KT1 3LG Classification: Tyre Dealers Status: Inactive Positional Accuracy: Automatically positioned to the address	A13SE (E)	19	-	519424 168972



Map ID	Details	Quadrant Reference (Compass Direction)	Estimated Distance From Site	Contact	NGR
140	<p>Contemporary Trade Directory Entries</p> <p>Name: Autoquick Location: Unit 1, Hampden Road, KINGSTON UPON THAMES, Surrey, KT1 3LG Classification: Garage Services Status: Active Positional Accuracy: Automatically positioned to the address</p>	A13SE (E)	20	-	519424 168984
140	<p>Contemporary Trade Directory Entries</p> <p>Name: K & P Motors Ltd Location: Unit 4, Hampden Road, KINGSTON UPON THAMES, Surrey, KT1 3LG Classification: Garage Services Status: Active Positional Accuracy: Automatically positioned to the address</p>	A13SE (E)	20	-	519424 168984
140	<p>Contemporary Trade Directory Entries</p> <p>Name: Cars Centre Ltd Location: 194, Cambridge Road, Kingston upon Thames, Surrey, KT1 3LF Classification: Car Dealers - Used Status: Active Positional Accuracy: Automatically positioned to the address</p>	A13SE (E)	27	-	519419 169020
140	<p>Contemporary Trade Directory Entries</p> <p>Name: Genuine Imports Ltd Location: 196, Cambridge Road, Kingston upon Thames, Surrey, KT1 3LF Classification: Car Dealers - Used Status: Inactive Positional Accuracy: Automatically positioned to the address</p>	A13SE (E)	27	-	519419 169020
140	<p>Contemporary Trade Directory Entries</p> <p>Name: Surrey Commercials Location: 196, Cambridge Road, Kingston upon Thames, Surrey, KT1 3LF Classification: Commercial Vehicle Dealers Status: Inactive Positional Accuracy: Automatically positioned to the address</p>	A13SE (E)	27	-	519419 169020
140	<p>Contemporary Trade Directory Entries</p> <p>Name: Allgears Location: 200-202, Cambridge Road, Kingston upon Thames, Surrey, KT1 3LF Classification: Gearboxes Status: Active Positional Accuracy: Automatically positioned in the proximity of the address</p>	A13SE (E)	37	-	519438 169008
140	<p>Contemporary Trade Directory Entries</p> <p>Name: Cambridge M O T Centre Location: Unit 1 196 Cambridge Road, Kingston upon Thames, Surrey, KT1 3LF Classification: Mot Testing Centres Status: Active Positional Accuracy: Automatically positioned to the address</p>	A13SE (E)	45	-	519448 168998
140	<p>Contemporary Trade Directory Entries</p> <p>Name: National Tyres & Autocare Location: 198, Cambridge Road, KINGSTON UPON THAMES, Surrey, KT1 3LF Classification: Tyre Dealers Status: Active Positional Accuracy: Automatically positioned to the address</p>	A13SE (E)	46	-	519448 169001
140	<p>Contemporary Trade Directory Entries</p> <p>Name: Hiq Location: 198, Cambridge Road, Kingston upon Thames, Surrey, KT1 3LF Classification: Tyre Dealers Status: Inactive Positional Accuracy: Automatically positioned to the address</p>	A13SE (E)	46	-	519448 169001
140	<p>Contemporary Trade Directory Entries</p> <p>Name: A D G Dental Services Location: 198, Cambridge Road, Kingston upon Thames, Surrey, KT1 3LF Classification: Medical & Dental Laboratories Status: Inactive Positional Accuracy: Automatically positioned to the address</p>	A13SE (E)	46	-	519448 169001
140	<p>Contemporary Trade Directory Entries</p> <p>Name: Simply Crown & Bridge Location: 198, Cambridge Road, Kingston upon Thames, Surrey, KT1 3LF Classification: Medical & Dental Laboratories Status: Inactive Positional Accuracy: Automatically positioned to the address</p>	A13SE (E)	46	-	519448 169001
141	<p>Contemporary Trade Directory Entries</p> <p>Name: Phoenix Cleaning Ltd Location: 32, Vincent Road, Kingston upon Thames, Surrey, KT1 3HJ Classification: Cleaning Services - Domestic Status: Active Positional Accuracy: Automatically positioned to the address</p>	A13SE (SE)	20	-	519331 168945



Map ID	Details	Quadrant Reference (Compass Direction)	Estimated Distance From Site	Contact	NGR
142	<p>Contemporary Trade Directory Entries</p> <p>Name: Park Brewery Ltd Location: Unit 7, Hampden Road, Kingston upon Thames, KT1 3LG Classification: Brewers Status: Active Positional Accuracy: Automatically positioned to the address</p>	A13SE (E)	23	-	519424 168956
143	<p>Contemporary Trade Directory Entries</p> <p>Name: Kingston Tyre Services Ltd Location: 37, Cambridge Road, KINGSTON UPON THAMES, Surrey, KT1 3NQ Classification: Tyre Dealers Status: Active Positional Accuracy: Automatically positioned to the address</p>	A13NW (N)	32	-	519104 169263
143	<p>Contemporary Trade Directory Entries</p> <p>Name: Buildbase Ltd Location: Cambridge Road, Kingston upon Thames, KT1 3NQ Classification: Builders' Merchants Status: Active Positional Accuracy: Manually positioned within the geographical locality</p>	A13NW (N)	38	-	519099 169268
144	<p>Contemporary Trade Directory Entries</p> <p>Name: London City Warehouse Ltd Location: 53, Cambridge Road, Kingston upon Thames, Surrey, KT1 3NS Classification: Computer Manufacturers Status: Inactive Positional Accuracy: Automatically positioned to the address</p>	A13NE (E)	38	-	519366 169111
144	<p>Contemporary Trade Directory Entries</p> <p>Name: Daybrook Interiors Location: 51a, Cambridge Road, Kingston upon Thames, Surrey, KT1 3NS Classification: Blinds, Awnings & Canopies Status: Inactive Positional Accuracy: Automatically positioned to the address</p>	A13NE (E)	38	-	519362 169114
144	<p>Contemporary Trade Directory Entries</p> <p>Name: Currie Motors (Kingston) Location: 45-49, Cambridge Road, Kingston upon Thames, Surrey, KT1 3NS Classification: Car Dealers Status: Inactive Positional Accuracy: Automatically positioned to the address</p>	A13NE (NE)	52	-	519353 169151
144	<p>Contemporary Trade Directory Entries</p> <p>Name: Currie Motors (Kingston) Ltd Location: 45-49, Cambridge Road, Kingston upon Thames, Surrey, KT1 3NS Classification: Car Dealers Status: Inactive Positional Accuracy: Automatically positioned to the address</p>	A13NE (NE)	52	-	519353 169151
144	<p>Contemporary Trade Directory Entries</p> <p>Name: Currie Motors Surbiton Ltd Location: 45-49, Cambridge Road, Kingston upon Thames, Surrey, KT1 3NS Classification: Car Dealers Status: Inactive Positional Accuracy: Automatically positioned to the address</p>	A13NE (NE)	52	-	519353 169151
144	<p>Contemporary Trade Directory Entries</p> <p>Name: Mr Clutch Location: 45-49, Cambridge Road, Kingston upon Thames, KT1 3NS Classification: Brake & Clutch Service Centres Status: Active Positional Accuracy: Automatically positioned to the address</p>	A13NE (NE)	79	-	519375 169167
145	<p>Contemporary Trade Directory Entries</p> <p>Name: Dry Ice Location: 23-25, Cambridge Road, Kingston upon Thames, KT1 3NG Classification: Dry Cleaners Status: Active Positional Accuracy: Automatically positioned to the address</p>	A13NW (NW)	54	-	519054 169271
146	<p>Contemporary Trade Directory Entries</p> <p>Name: Allgears Gearboxes Location: 200-202, Cambridge Road, Kingston Upon Thames, KT1 3LF Classification: Gearboxes Status: Inactive Positional Accuracy: Automatically positioned to the address</p>	A13SE (E)	59	-	519463 168977
146	<p>Contemporary Trade Directory Entries</p> <p>Name: M & D Autos 1995 Location: 200-202, Cambridge Road, Kingston upon Thames, Surrey, KT1 3LF Classification: Garage Services Status: Inactive Positional Accuracy: Automatically positioned to the address</p>	A13SE (E)	59	-	519463 168977



Map ID	Details	Quadrant Reference (Compass Direction)	Estimated Distance From Site	Contact	NGR
146	Contemporary Trade Directory Entries Name: K R D Location: 190-192 Cambridge Rd, Kingston upon Thames, Surrey, KT1 3LF Classification: Car Body Repairs Status: Inactive Positional Accuracy: Automatically positioned to the address	A13SE (E)	63	-	519454 168929
146	Contemporary Trade Directory Entries Name: Cabstop Location: Unit 9, Hampden Road, Kingston upon Thames, KT1 3LG Classification: Garage Services Status: Active Positional Accuracy: Automatically positioned to the address	A13SE (E)	63	-	519454 168929
146	Contemporary Trade Directory Entries Name: Prymus Car Garage Location: Unit 9b, Hampden Road, Kingston upon Thames, KT1 3LG Classification: Garage Services Status: Active Positional Accuracy: Automatically positioned to the address	A13SE (SE)	69	-	519453 168918
146	Contemporary Trade Directory Entries Name: Chase Metal Kingston Location: Unit 10, Hampden Road, Kingston upon Thames, KT1 3LG Classification: Scrap Metal Merchants Status: Inactive Positional Accuracy: Automatically positioned to the address	A13SE (E)	73	-	519476 168952
147	Contemporary Trade Directory Entries Name: A Finer Print Location: 61, Cambridge Gardens, Kingston upon Thames, Surrey, KT1 3NN Classification: Printers Status: Inactive Positional Accuracy: Automatically positioned to the address	A13NE (N)	66	-	519241 169231
147	Contemporary Trade Directory Entries Name: Fabritec Cleaning & Restoration Location: 85, Cambridge Gardens, Kingston upon Thames, Surrey, KT1 3NW Classification: Carpet, Curtain & Upholstery Cleaners Status: Active Positional Accuracy: Automatically positioned to the address	A13NE (N)	66	-	519241 169231
147	Contemporary Trade Directory Entries Name: Fabritec Location: 85, Cambridge Gardens, Kingston upon Thames, Surrey, KT1 3NW Classification: Carpet, Curtain & Upholstery Cleaners Status: Inactive Positional Accuracy: Automatically positioned to the address	A13NE (N)	66	-	519241 169231
147	Contemporary Trade Directory Entries Name: Service Trading Location: 81, Cobham Road, Kingston upon Thames, Surrey, KT1 3AE Classification: Electronic Equipment - Manufacturers & Assemblers Status: Inactive Positional Accuracy: Automatically positioned to the address	A13NE (NE)	105	-	519265 169265
148	Contemporary Trade Directory Entries Name: David Cook Gilder Restorer Location: School Passage, Hawks Road, Kingston upon Thames, KT1 3DU Classification: Picture & Picture Frame Renovating & Restoring Status: Inactive Positional Accuracy: Automatically positioned to the address	A13NW (NW)	78	-	518910 169220
148	Contemporary Trade Directory Entries Name: Clifton Joinery Location: School Passage, Hawks Road, Kingston upon Thames, Surrey, KT1 3DU Classification: Joinery Manufacturers Status: Inactive Positional Accuracy: Automatically positioned to the address	A13NW (NW)	79	-	518910 169220
148	Contemporary Trade Directory Entries Name: Woodland Of Kingston Location: St. Peters House, 6, Cambridge Road, Kingston upon Thames, Surrey, KT1 3JY Classification: Door Manufacturers - Domestic Status: Inactive Positional Accuracy: Automatically positioned to the address	A13NW (NW)	94	-	518931 169252



Map ID	Details	Quadrant Reference (Compass Direction)	Estimated Distance From Site	Contact	NGR
148	<p>Contemporary Trade Directory Entries</p> <p>Name: Uk Foam Ltd Location: Unit 7, Woodworks Centre, School Passage, Kingston upon Thames, KT1 3DU Classification: Foam Products - Rubber & Plastics Status: Active Positional Accuracy: Automatically positioned to the address</p>	A13NW (NW)	97	-	518897 169233
149	<p>Contemporary Trade Directory Entries</p> <p>Name: Motorun Phase Converters Location: 47-51, Hawks Road, Kingston upon Thames, Surrey, KT1 3DS Classification: Electric Motor Sales & Service Status: Active Positional Accuracy: Automatically positioned to the address</p>	A13NW (NW)	102	-	518866 169186
150	<p>Contemporary Trade Directory Entries</p> <p>Name: Arrow Plastics Ltd Location: 65, Hampden Road, KINGSTON UPON THAMES, Surrey, KT1 3HQ Classification: Plastics - Injection Moulding Status: Inactive Positional Accuracy: Automatically positioned to the address</p>	A13SE (SE)	117	-	519429 168849
151	<p>Contemporary Trade Directory Entries</p> <p>Name: P J Autos Location: A, 2, Gladstone Road, Kingston upon Thames, Surrey, KT1 3HD Classification: Garage Services Status: Inactive Positional Accuracy: Automatically positioned in the proximity of the address</p>	A13SE (SE)	154	-	519349 168794
152	<p>Contemporary Trade Directory Entries</p> <p>Name: The Patent Uphill Brake Co Location: 29, Hawks Road, Kingston upon Thames, Surrey, KT1 3DS Classification: Agricultural Engineers Status: Active Positional Accuracy: Automatically positioned to the address</p>	A12NE (W)	163	-	518812 169109
153	<p>Contemporary Trade Directory Entries</p> <p>Name: Esso Location: Kingston Road, Kingston upon Thames, Surrey, KT1 3NY Classification: Petrol Filling Stations Status: Active Positional Accuracy: Manually positioned within the geographical locality</p>	A14SW (E)	167	-	519571 168956
154	<p>Contemporary Trade Directory Entries</p> <p>Name: Snow White Cleaners Location: Endeavour House, 2, Cambridge Road, Kingston upon Thames, KT1 3JU Classification: Cleaning Services - Domestic Status: Inactive Positional Accuracy: Automatically positioned to the address</p>	A13NW (NW)	170	-	518878 169310
154	<p>Contemporary Trade Directory Entries</p> <p>Name: Applied Cooling Systems Ltd Location: Endeavour House, 2, Cambridge Road, Kingston upon Thames, Surrey, KT1 3JU Classification: Air Conditioning Equipment & Systems Status: Inactive Positional Accuracy: Manually positioned to the address or location</p>	A13NW (NW)	173	-	518876 169313
154	<p>Contemporary Trade Directory Entries</p> <p>Name: Naseer Location: 3b, Endeavour House, 2 Cambridge Rd, Kingston upon Thames, Surrey, KT1 3JU Classification: Photocopiers Status: Inactive Positional Accuracy: Manually positioned to the address or location</p>	A13NW (NW)	173	-	518875 169312
155	<p>Contemporary Trade Directory Entries</p> <p>Name: Clean Options Location: Flat 4, Cambridge Court, Cambridge Road, Kingston upon Thames, Surrey, KT1 3LX Classification: Cleaning Services - Domestic Status: Inactive Positional Accuracy: Automatically positioned to the address</p>	A14SW (E)	183	-	519572 168896
156	<p>Contemporary Trade Directory Entries</p> <p>Name: G M L Kitchen Appliance & Electrical Services Location: 74, Kingsworthy Close, Kingston upon Thames, Surrey, KT1 3ER Classification: Washing Machines - Servicing & Repairs Status: Inactive Positional Accuracy: Automatically positioned to the address</p>	A12SE (W)	184	-	518836 168933



Map ID	Details	Quadrant Reference (Compass Direction)	Estimated Distance From Site	Contact	NGR
157	<p>Contemporary Trade Directory Entries</p> <p>Name: Gates & More Location: 23a, Church Road, Kingston upon Thames, KT1 3DJ Classification: Gate Manufacturers - Automated Status: Inactive Positional Accuracy: Automatically positioned to the address</p>	A12NE (NW)	218	-	518767 169254
158	<p>Contemporary Trade Directory Entries</p> <p>Name: Enterprise Power Services Ltd Location: 122, London Road, Kingston upon Thames, Surrey, KT2 6QJ Classification: Electrical Engineers Status: Inactive Positional Accuracy: Automatically positioned to the address</p>	A12NE (NW)	220	-	518818 169327
158	<p>Contemporary Trade Directory Entries</p> <p>Name: D J Cars Wanted In Kingston Upon Thames Location: London Road, Kingston Upon Thames, Surrey, kt2 6nh Classification: Car Breakers & Dismantlers Status: Inactive Positional Accuracy: Manually positioned within the geographical locality</p>	A12NE (NW)	260	-	518812 169375
158	<p>Contemporary Trade Directory Entries</p> <p>Name: D J Cars Wanted In Barking Location: London Road, Kingston Upon Thames, Surrey, kt2 6nh Classification: Car Breakers & Dismantlers Status: Inactive Positional Accuracy: Manually positioned within the geographical locality</p>	A12NE (NW)	260	-	518812 169375
159	<p>Contemporary Trade Directory Entries</p> <p>Name: European Steel Location: 2, Victoria Road, Kingston upon Thames, Surrey, KT1 3DW Classification: Steel Manufacturers Status: Inactive Positional Accuracy: Automatically positioned to the address</p>	A12NE (W)	222	-	518747 169132
160	<p>Contemporary Trade Directory Entries</p> <p>Name: Offshore Design Engineering Location: Clarendon House, 147, London Road, Kingston upon Thames, Surrey, KT2 6NH Classification: Oil Companies Status: Inactive Positional Accuracy: Manually positioned to the address or location</p>	A18SW (NW)	238	-	518894 169395
161	<p>Contemporary Trade Directory Entries</p> <p>Name: Shell (Uk) Ltd Location: 144, London Road, Kingston upon Thames, Surrey, KT2 6QL Classification: Petrol Filling Stations - 24 Hour Status: Inactive Positional Accuracy: Automatically positioned to the address</p>	A18SW (N)	239	-	519022 169456
162	<p>Contemporary Trade Directory Entries</p> <p>Name: Surrey Scientific Location: 430, Kingston Road, Kingston upon Thames, Surrey, KT1 3PB Classification: Scientific Apparatus & Instruments - Manufacturers Status: Active Positional Accuracy: Automatically positioned to the address</p>	A14SW (SE)	245	-	519623 168858
163	<p>Contemporary Trade Directory Entries</p> <p>Name: Magnet Location: Unit 6, Fairfield Trade Park, Villiers Road, Kingston upon Thames, KT1 3AY Classification: Kitchen Furniture Manufacturers Status: Active Positional Accuracy: Automatically positioned to the address</p>	A8NW (SW)	247	-	518953 168675
163	<p>Contemporary Trade Directory Entries</p> <p>Name: Magnet Trade Location: Unit 6, Fairfield Trade Park, Villiers Road, Kingston upon Thames, KT1 3AY Classification: Kitchen Furniture Manufacturers Status: Active Positional Accuracy: Automatically positioned to the address</p>	A8NW (SW)	247	-	518953 168675
164	<p>Contemporary Trade Directory Entries</p> <p>Name: Peugeot Kingston Location: 2-16 Coombe Rd, Kingston Upon Thames, Surrey, KT2 7AQ Classification: Car Dealers Status: Inactive Positional Accuracy: Manually positioned to the address or location</p>	A18SW (N)	253	-	519086 169483



Map ID	Details	Quadrant Reference (Compass Direction)	Estimated Distance From Site	Contact	NGR
164	Contemporary Trade Directory Entries Name: N M A Car Centre Ltd Location: 2 Coombe Rd, Kingston Upon Thames, Surrey, KT2 7AQ Classification: Car Dealers - Used Status: Inactive Positional Accuracy: Manually positioned to the address or location	A18SW (N)	254	-	519086 169484
164	Contemporary Trade Directory Entries Name: Cleaners Of Surrey Location: 22, Coombe Road, Kingston upon Thames, Surrey, KT2 7AG Classification: Dry Cleaners Status: Active Positional Accuracy: Automatically positioned to the address	A18SW (N)	278	-	519125 169508
164	Contemporary Trade Directory Entries Name: Seales Location: 34, Coombe Road, Kingston upon Thames, Surrey, KT2 7AG Classification: Washing Machines - Servicing & Repairs Status: Inactive Positional Accuracy: Automatically positioned to the address	A18SW (N)	291	-	519157 169517
165	Contemporary Trade Directory Entries Name: Simone Kay Stained Glass Location: 2, Fairfield Corner, Hawks Road, KINGSTON UPON THAMES, Surrey, KT1 3BX Classification: Stained Glass Designers & Producers Status: Active Positional Accuracy: Automatically positioned to the address	A12SE (W)	257	-	518735 169032
166	Contemporary Trade Directory Entries Name: P C Projects Location: 133, London Road, Kingston upon Thames, Surrey, KT2 6NH Classification: Printers Status: Inactive Positional Accuracy: Automatically positioned in the proximity of the address	A12NE (NW)	271	-	518802 169381
167	Contemporary Trade Directory Entries Name: Kingston Cemetery Location: Bonner Hill Road, Kingston upon Thames, Surrey, KT1 3EZ Classification: Cemeteries & Crematoria Status: Active Positional Accuracy: Manually positioned to the address or location	A8NE (S)	274	-	519192 168600
168	Contemporary Trade Directory Entries Name: J M Instruments Location: 25, Ernest Road, Kingston upon Thames, Surrey, KT1 3LL Classification: Musical Instrument - Manufacturers Status: Inactive Positional Accuracy: Automatically positioned to the address	A14NW (E)	281	-	519622 169198
169	Contemporary Trade Directory Entries Name: Ideal Bathrooms Ltd Location: Unit 3-4, Fairfield Trade Park, Villiers Road, Kingston upon Thames, Surrey, KT1 3AY Classification: Bathroom Fixtures - Manufacturers Status: Inactive Positional Accuracy: Automatically positioned to the address	A8NW (SW)	286	-	518890 168683
169	Contemporary Trade Directory Entries Name: Ideal Forwarding Location: Unit 3/4, Fairfield Trade Park, Villiers Road, Kingston upon Thames, Surrey, KT1 3AY Classification: Distribution Services Status: Inactive Positional Accuracy: Manually positioned to the address or location	A8NW (SW)	287	-	518890 168683
169	Contemporary Trade Directory Entries Name: S Y L K Location: Kingston Upon Thames, Surrey, Kt1 9fn Classification: Lubricant Manufacturers & Distributors Status: Inactive Positional Accuracy: Manually positioned within the geographical locality	A7NE (SW)	320	-	518841 168688
170	Contemporary Trade Directory Entries Name: Time 2 Negotiate Location: 3, Chesham Road, Kingston upon Thames, Surrey, KT1 3AG Classification: Car Dealers Status: Inactive Positional Accuracy: Automatically positioned to the address	A18SE (N)	289	-	519194 169506



Map ID	Details	Quadrant Reference (Compass Direction)	Estimated Distance From Site	Contact	NGR
170	Contemporary Trade Directory Entries Name: Jefferies Catering Butchers Location: 40-42, Coombe Road, Kingston upon Thames, Surrey, KT2 7AF Classification: Meat - Wholesale Status: Inactive Positional Accuracy: Automatically positioned to the address	A18SE (N)	315	-	519195 169533
171	Contemporary Trade Directory Entries Name: Manorgate Motors Location: Stag Court, 1, Coombe Road, Kingston upon Thames, Surrey, KT2 7AB Classification: Garage Services Status: Inactive Positional Accuracy: Automatically positioned to the address	A18SW (N)	298	-	519076 169527
171	Contemporary Trade Directory Entries Name: Jani King Ltd Location: 150, London Road, Kingston upon Thames, Surrey, KT2 6QL Classification: Commercial Cleaning Services Status: Inactive Positional Accuracy: Automatically positioned to the address	A18SW (N)	306	-	519067 169534
171	Contemporary Trade Directory Entries Name: Terminus Motoring Centre Location: 163-165, London Road, Kingston upon Thames, Surrey, KT2 6NU Classification: Petrol Filling Stations - 24 Hour Status: Inactive Positional Accuracy: Automatically positioned to the address	A18SW (N)	331	-	519044 169556
171	Contemporary Trade Directory Entries Name: John Samonas & Sons Ltd Location: Unit 3-4, Princeton Mews, 167, London Road, KINGSTON UPON THAMES, Surrey, KT2 6PT Classification: Freight Forwarders Status: Active Positional Accuracy: Automatically positioned to the address	A18SW (N)	355	-	519053 169582
172	Contemporary Trade Directory Entries Name: Car Scraping Scrap Yards In Kingston Location: 135a, London Road, Kingston upon Thames, Surrey, KT2 6NH Classification: Car Breakers & Dismantlers Status: Inactive Positional Accuracy: Automatically positioned to the address	A12NE (NW)	308	-	518735 169369
172	Contemporary Trade Directory Entries Name: Kwik Fit Location: 135-137, London Road, Kingston upon Thames, Surrey, KT2 6NH Classification: Tyre Dealers Status: Active Positional Accuracy: Automatically positioned to the address	A12NE (NW)	308	-	518735 169369
172	Contemporary Trade Directory Entries Name: Kwik-Fit Location: 135-137, London Road, Kingston upon Thames, Surrey, KT2 6NH Classification: Tyre Dealers Status: Inactive Positional Accuracy: Automatically positioned to the address	A12NE (NW)	308	-	518735 169369
172	Contemporary Trade Directory Entries Name: Fulford'S Garage Location: 121-127, London Road, Kingston upon Thames, Surrey, KT2 6NH Classification: Mot Testing Centres Status: Active Positional Accuracy: Automatically positioned to the address	A12NE (NW)	335	-	518695 169361
173	Contemporary Trade Directory Entries Name: Etyres Location: 1 London Rd, Kingston upon Thames, Surrey, KT2 6NH Classification: Tyre Dealers Status: Inactive Positional Accuracy: Manually positioned to the road within the address or location	A12NE (NW)	314	-	518697 169328
174	Contemporary Trade Directory Entries Name: Storm Refridgeration Ltd Location: 9, Station Road, Kingston upon Thames, Surrey, KT2 7AA Classification: Air Conditioning & Refrigeration Contractors Status: Inactive Positional Accuracy: Automatically positioned to the address	A18SW (N)	351	-	519149 169579



Map ID	Details	Quadrant Reference (Compass Direction)	Estimated Distance From Site	Contact	NGR
174	<p>Contemporary Trade Directory Entries</p> <p>Name: Norbiton Fine Cheese Co Location: 190, London Road, Kingston upon Thames, Surrey, KT2 6QW Classification: Cheese Makers & Suppliers Status: Inactive Positional Accuracy: Automatically positioned to the address</p>	A18SW (N)	363	-	519137 169592
175	<p>Contemporary Trade Directory Entries</p> <p>Name: Steeper Location: Unit 20, Kingsmill Business Park, Chapel Mill Road, Kingston upon Thames, Surrey, KT1 3GZ Classification: Medical Equipment Manufacturers Status: Active Positional Accuracy: Automatically positioned to the address</p>	A8NW (SW)	352	-	518916 168573
175	<p>Contemporary Trade Directory Entries</p> <p>Name: In-Doc Location: Unit 17, Kingsmill Business Park, Chapel Mill Road, Kingston upon Thames, Surrey, KT1 3GZ Classification: Photocopiers Status: Inactive Positional Accuracy: Automatically positioned to the address</p>	A8NW (SW)	378	-	518910 168546
175	<p>Contemporary Trade Directory Entries</p> <p>Name: Brisko Metal Resources Location: Unit 16, Kingsmill Business Park, Chapel Mill Road, Kingston upon Thames, Surrey, KT1 3GZ Classification: Scaffolding & Work Platforms Status: Active Positional Accuracy: Automatically positioned to the address</p>	A8NW (SW)	386	-	518909 168537
175	<p>Contemporary Trade Directory Entries</p> <p>Name: Cars Wanted Cash Scrap Yards Ggg Location: Unit 26, Kingston Upon Thames, Surrey, kt1 3gz Classification: Car Breakers & Dismantlers Status: Inactive Positional Accuracy: Manually positioned within the geographical locality</p>	A8NW (SW)	394	-	518907 168528
176	<p>Contemporary Trade Directory Entries</p> <p>Name: Wickes Location: 153-161, London Road, Kingston upon Thames, KT2 6NU Classification: Builders' Merchants Status: Active Positional Accuracy: Automatically positioned to the address</p>	A18SW (N)	353	-	518981 169562
177	<p>Contemporary Trade Directory Entries</p> <p>Name: Lovekyn Garages Ltd Location: Kingstons House, 15, Coombe Road, Kingston upon Thames, Surrey, KT2 7AD Classification: Car Dealers Status: Inactive Positional Accuracy: Automatically positioned to the address</p>	A18SE (N)	365	-	519210 169581
177	<p>Contemporary Trade Directory Entries</p> <p>Name: Fulton Ltd Location: Kingstons House, 15, Coombe Road, Kingston upon Thames, Surrey, KT2 7AD Classification: Car Dealers Status: Inactive Positional Accuracy: Manually positioned to the address or location</p>	A18SE (N)	365	-	519210 169581
177	<p>Contemporary Trade Directory Entries</p> <p>Name: J & A Cars Of Kingston Hill Location: 15, Coombe Road, Kingston upon Thames, Surrey, KT2 7AB Classification: Car Dealers - Used Status: Inactive Positional Accuracy: Automatically positioned to the address</p>	A18SE (N)	365	-	519210 169581
178	<p>Contemporary Trade Directory Entries</p> <p>Name: Mixamate Concrete Location: Birkenhead Avenue, Kingston upon Thames, Surrey, KT2 6RP Classification: Concrete & Mortar Ready Mixed Status: Inactive Positional Accuracy: Automatically positioned to the address</p>	A18SW (NW)	387	-	518853 169546
179	<p>Contemporary Trade Directory Entries</p> <p>Name: Sita Uk Ltd Location: Unit 3 Kingsmill Business Park Chapel Mill Road, Kingston upon Thames, Surrey, KT1 3GZ Classification: Recycling Services Status: Active Positional Accuracy: Automatically positioned to the address</p>	A8NW (SW)	393	-	518864 168560



Map ID	Details	Quadrant Reference (Compass Direction)	Estimated Distance From Site	Contact	NGR
179	<p>Contemporary Trade Directory Entries</p> <p>Name: I M X Location: Unit 4, Kingsmill Business Pk, Chapel Mill Rd, Kingston upon Thames, Surrey, KT1 3GZ Classification: Distribution Services Status: Inactive Positional Accuracy: Manually positioned to the address or location</p>	A8NW (SW)	400	-	518861 168553
180	<p>Contemporary Trade Directory Entries</p> <p>Name: Quanta Sol Ltd Location: Unit 14, Kingsmill Business Park, Chapel Mill Road, Kingston upon Thames, Surrey, KT1 3GZ Classification: Electronic Equipment - Manufacturers & Assemblers Status: Inactive Positional Accuracy: Automatically positioned to the address</p>	A8NW (SW)	406	-	518906 168516
180	<p>Contemporary Trade Directory Entries</p> <p>Name: Local Scraping Services Scrap Yards Location: Unit 6, Kingsmill Business Park, Chapel Mill Road, Kingston upon Thames, KT1 3GZ Classification: Salvage Dealers Status: Active Positional Accuracy: Automatically positioned to the address</p>	A8NW (SW)	413	-	518858 168539
180	<p>Contemporary Trade Directory Entries</p> <p>Name: Amf Europe Location: Unit 13, Kingsmill Business Park, Chapel Mill Road, Kingston upon Thames, KT1 3GZ Classification: Furniture Manufacturers - Home & Office Status: Inactive Positional Accuracy: Automatically positioned to the address</p>	A8NW (SW)	414	-	518904 168507
180	<p>Contemporary Trade Directory Entries</p> <p>Name: Amf Europe Ltd Location: Unit 13, Kingsmill Business Park, Chapel Mill Road, Kingston upon Thames, Surrey, KT1 3GZ Classification: Furniture Manufacturers - Home & Office Status: Inactive Positional Accuracy: Automatically positioned to the address</p>	A8NW (SW)	414	-	518904 168507
180	<p>Contemporary Trade Directory Entries</p> <p>Name: Amf Europe Ltd Location: Unit 13, Kingsmill Business Park, Chapel Mill Road, Kingston upon Thames, Surrey, KT1 3GZ Classification: Furniture Manufacturers - Home & Office Status: Inactive Positional Accuracy: Automatically positioned to the address</p>	A8NW (SW)	414	-	518904 168507
180	<p>Contemporary Trade Directory Entries</p> <p>Name: Materials Testing & Technical Services Ltd Location: Unit 10, Kingsmill Business Park, Chapel Mill Road, Kingston upon Thames, KT1 3GZ Classification: Mechanical Engineers Status: Active Positional Accuracy: Automatically positioned to the address</p>	A8NW (SW)	438	-	518863 168504
180	<p>Contemporary Trade Directory Entries</p> <p>Name: Personal Best Location: Unit 10, Kingsmill Business Park, Chapel Mill Road, Kingston upon Thames, Surrey, KT1 3GZ Classification: T-Shirts Status: Inactive Positional Accuracy: Automatically positioned to the address</p>	A8NW (SW)	438	-	518863 168505
180	<p>Contemporary Trade Directory Entries</p> <p>Name: Compuzone Location: Unit 12, Kingsmill Business Park, Chapel Mill Road, Kingston upon Thames, Surrey, KT1 3GZ Classification: Printers Status: Inactive Positional Accuracy: Manually positioned to the address or location</p>	A8NW (SW)	438	-	518875 168496
180	<p>Contemporary Trade Directory Entries</p> <p>Name: Sita Location: Refuse Station, Athelstan Road, Kingston upon Thames, Surrey, KT1 3BE Classification: Waste Disposal Services Status: Inactive Positional Accuracy: Automatically positioned to the address</p>	A8NW (SW)	443	-	518862 168499



Map ID	Details	Quadrant Reference (Compass Direction)	Estimated Distance From Site	Contact	NGR
181	<p>Contemporary Trade Directory Entries</p> <p>Name: Lovekyn Of Kingston Location: 192, London Road, Kingston upon Thames, Surrey, KT2 6QP Classification: Car Dealers Status: Inactive Positional Accuracy: Automatically positioned to the address</p>	A18SE (N)	407	-	519186 169629
181	<p>Contemporary Trade Directory Entries</p> <p>Name: Lovekyn Of Kingston Location: 192, London Road, Kingston upon Thames, Surrey, KT2 6QP Classification: Garage Services Status: Inactive Positional Accuracy: Automatically positioned to the address</p>	A18SE (N)	407	-	519186 169629
181	<p>Contemporary Trade Directory Entries</p> <p>Name: Lovekyn Garages Ltd Location: 192, London Road, Kingston upon Thames, Surrey, KT2 6QP Classification: Car Dealers Status: Inactive Positional Accuracy: Automatically positioned to the address</p>	A18SE (N)	407	-	519186 169629
182	<p>Contemporary Trade Directory Entries</p> <p>Name: Hably Ltd Location: Unit 3, 179, London Road, Kingston upon Thames, Surrey, KT2 6PA Classification: Tobacco Products - Manufacturers Status: Inactive Positional Accuracy: Manually positioned to the address or location</p>	A18SW (N)	418	-	519123 169648
182	<p>Contemporary Trade Directory Entries</p> <p>Name: Aceca Ltd Location: Unit 4, Sutherland House, Bridge End Close, Kingston upon Thames, Surrey, KT2 6PZ Classification: Oil & Gas Exploration Supplies & Services Status: Inactive Positional Accuracy: Automatically positioned to the address</p>	A18SW (N)	436	-	519114 169666
182	<p>Contemporary Trade Directory Entries</p> <p>Name: Rontec Location: 187-201, London Road, Kingston upon Thames, Surrey, KT2 6PQ Classification: Petrol Filling Stations Status: Inactive Positional Accuracy: Automatically positioned to the address</p>	A18SW (N)	443	-	519142 169672
182	<p>Contemporary Trade Directory Entries</p> <p>Name: Middx Ltd Location: 14a, Clifton Road, Kingston upon Thames, Surrey, KT2 6PW Classification: Garage Services Status: Inactive Positional Accuracy: Automatically positioned to the address</p>	A18SW (N)	477	-	519108 169707
183	<p>Contemporary Trade Directory Entries</p> <p>Name: James Turtle Location: Unit 5, 4a, Manorgate Road, Kingston upon Thames, Surrey, KT2 7EL Classification: Carpet, Curtain & Upholstery Cleaners Status: Inactive Positional Accuracy: Automatically positioned to the address</p>	A18SE (N)	420	-	519260 169622
183	<p>Contemporary Trade Directory Entries</p> <p>Name: Minatol Ltd Location: 4, Manorgate Road, Kingston upon Thames, Surrey, KT2 7UB Classification: Cleaning Materials & Equipment Status: Inactive Positional Accuracy: Automatically positioned to the address</p>	A18SE (N)	435	-	519258 169639
184	<p>Contemporary Trade Directory Entries</p> <p>Name: Lovekyn Garages Ltd Location: Railway Station, Coombe Road, Kingston upon Thames, Surrey, KT2 7AZ Classification: Garage Services Status: Inactive Positional Accuracy: Automatically positioned to the address</p>	A18SE (NE)	441	-	519425 169561
185	<p>Contemporary Trade Directory Entries</p> <p>Name: Shell Service Station Location: 187-201, London Road, Kingston upon Thames, Surrey, KT2 6PQ Classification: Petrol Filling Stations Status: Active Positional Accuracy: Automatically positioned to the address</p>	A18SW (N)	450	-	519155 169678



Map ID	Details	Quadrant Reference (Compass Direction)	Estimated Distance From Site	Contact	NGR
185	Contemporary Trade Directory Entries Name: Classic Cleaners Location: 1, Park Road, Kingston upon Thames, KT2 6BX Classification: Dry Cleaners Status: Active Positional Accuracy: Automatically positioned to the address	A18SW (N)	488	-	519173 169714
185	Contemporary Trade Directory Entries Name: Park Gate Interiors Location: 7, Park Road, Kingston upon Thames, Surrey, KT2 6BX Classification: Antiques - Repairing & Restoring Status: Inactive Positional Accuracy: Automatically positioned to the address	A18NW (N)	503	-	519166 169729
186	Contemporary Trade Directory Entries Name: Ace Automation Ltd Location: 42, Villiers Road, Kingston upon Thames, Surrey, KT1 3AR Classification: Automation Systems & Equipment Status: Inactive Positional Accuracy: Automatically positioned to the address	A7NE (SW)	454	-	518719 168615
186	Contemporary Trade Directory Entries Name: Redlands Electrical Location: Flat 6, Stewart House, 42, Villiers Road, Kingston upon Thames, Surrey, KT1 3AR Classification: Electrical Engineers Status: Inactive Positional Accuracy: Automatically positioned to the address	A7NE (SW)	461	-	518712 168612
187	Contemporary Trade Directory Entries Name: Meacher Cleaning Services Location: 23, Herbert Road, Kingston upon Thames, Surrey, KT1 2SP Classification: Commercial Cleaning Services Status: Inactive Positional Accuracy: Automatically positioned to the address	A7NE (SW)	459	-	518647 168686
188	Contemporary Trade Directory Entries Name: Avon Commercial Ltd Location: 242a, Canbury Park Road, Kingston upon Thames, Surrey, KT2 6LG Classification: Commercial Cleaning Services Status: Inactive Positional Accuracy: Automatically positioned to the address	A18SW (N)	462	-	518948 169667
188	Contemporary Trade Directory Entries Name: Damac Management Services Location: A, 242, Canbury Park Road, Kingston upon Thames, Surrey, KT2 6LG Classification: Commercial Cleaning Services Status: Inactive Positional Accuracy: Automatically positioned to the address	A18SW (N)	462	-	518948 169667
188	Contemporary Trade Directory Entries Name: J C F Car Clinic Location: 242a, Canbury Park Road, Kingston upon Thames, KT2 6LG Classification: Garage Services Status: Active Positional Accuracy: Automatically positioned to the address	A18SW (N)	477	-	518952 169683
188	Contemporary Trade Directory Entries Name: Avon Commercial Ltd Location: 242, Canbury Park Road, Kingston upon Thames, Surrey, KT2 6LG Classification: Commercial Cleaning Services Status: Inactive Positional Accuracy: Automatically positioned to the address	A18SW (N)	494	-	518936 169696
189	Contemporary Trade Directory Entries Name: Kingston Upon Thames Cleaning Services Location: 59, King Henrys Road, Kingston upon Thames, Surrey, KT1 3QA Classification: Carpet, Curtain & Upholstery Cleaners Status: Inactive Positional Accuracy: Automatically positioned to the address	A14SE (E)	465	-	519869 168999
189	Contemporary Trade Directory Entries Name: Kingston Upon Thames Cleaning Services Location: 59, King Henrys Road, Kingston upon Thames, Surrey, KT1 3QA Classification: Carpet, Curtain & Upholstery Cleaners Status: Inactive Positional Accuracy: Automatically positioned to the address	A14SE (E)	465	-	519869 168999



Map ID	Details	Quadrant Reference (Compass Direction)	Estimated Distance From Site	Contact	NGR
189	Contemporary Trade Directory Entries Name: Tp4heat Location: 46, King Henrys Road, KINGSTON UPON THAMES, Surrey, KT1 3QA Classification: Boilers - Servicing, Replacements & Repairs Status: Inactive Positional Accuracy: Automatically positioned to the address	A14SE (E)	472	-	519876 168952
190	Contemporary Trade Directory Entries Name: Middx Ltd Location: 14a, Clifton Road, Kingston upon Thames, KT2 6PW Classification: Garage Services Status: Active Positional Accuracy: Automatically positioned to the address	A18SW (N)	482	-	519102 169712
191	Contemporary Trade Directory Entries Name: Rolls Royce & Bentley Specialists Location: 1, Manorgate Road, Kingston upon Thames, Surrey, KT2 7AW Classification: Garage Services Status: Inactive Positional Accuracy: Manually positioned to the address or location	A18SE (N)	493	-	519233 169707
191	Contemporary Trade Directory Entries Name: National Clutch & Brake Location: A, 1, Manorgate Road, Kingston upon Thames, Surrey, KT2 7AW Classification: Garage Services Status: Inactive Positional Accuracy: Automatically positioned to the address	A18SE (N)	505	-	519253 169714
191	Contemporary Trade Directory Entries Name: Kingston Clutch Location: 1a, Manorgate Road, Kingston upon Thames, Surrey, KT2 7AW Classification: Garage Services Status: Inactive Positional Accuracy: Automatically positioned to the address	A18SE (N)	505	-	519253 169714
191	Contemporary Trade Directory Entries Name: Impressions Ltd Location: 5, Manorgate Road, Kingston upon Thames, Surrey, KT2 7AW Classification: Printers Status: Inactive Positional Accuracy: Automatically positioned to the address	A18SE (N)	512	-	519265 169718
191	Contemporary Trade Directory Entries Name: Donny Pavlova Location: 7, Manorgate Road, Kingston upon Thames, Surrey, KT2 7AW Classification: Commercial Cleaning Services Status: Inactive Positional Accuracy: Automatically positioned to the address	A18SE (N)	514	-	519272 169718
191	Contemporary Trade Directory Entries Name: Merityre Specialists Location: 18-24, Kingston Hill, Kingston upon Thames, KT2 7NH Classification: Tyre Dealers Status: Active Positional Accuracy: Automatically positioned to the address	A18NE (N)	533	-	519250 169744
192	Contemporary Trade Directory Entries Name: Jointline Ltd Location: 42, Mill Place, Kingston upon Thames, KT1 2RL Classification: Road Marking & Surfacing Equipment & Material Manufacturers Status: Inactive Positional Accuracy: Automatically positioned to the address	A12SE (W)	503	-	518515 168897
192	Contemporary Trade Directory Entries Name: Panels Plus Location: 22-24, Mill Place, Kingston upon Thames, Surrey, KT1 2RJ Classification: Kitchen Furniture Manufacturers Status: Inactive Positional Accuracy: Automatically positioned to the address	A12SW (W)	516	-	518499 168907
193	Contemporary Trade Directory Entries Name: Kingston Repair Services Location: 4, Fleetwood Square, Kingston upon Thames, Surrey, KT1 3QF Classification: Photographic Equipment Repairs Status: Inactive Positional Accuracy: Automatically positioned to the address	A14SE (E)	512	-	519896 168826
194	Contemporary Trade Directory Entries Name: Elton Park Mot Centre Location: 44, Mill Place, Kingston upon Thames, KT1 2RL Classification: Garage Services Status: Active Positional Accuracy: Automatically positioned to the address	A12SW (W)	516	-	518505 168885



Map ID	Details	Quadrant Reference (Compass Direction)	Estimated Distance From Site	Contact	NGR
194	Contemporary Trade Directory Entries Name: Tromec Ltd Location: 46, Mill Place, Kingston upon Thames, Surrey, KT1 2RL Classification: Precision Engineers Status: Active Positional Accuracy: Automatically positioned to the address	A12SW (W)	519	-	518505 168876
194	Contemporary Trade Directory Entries Name: Adnor Location: 52, Mill Place, Kingston upon Thames, Surrey, KT1 2RL Classification: Sheet Metal Work Status: Active Positional Accuracy: Automatically positioned to the address	A12SW (W)	528	-	518503 168845
195	Contemporary Trade Directory Entries Name: Owlett Location: Princess Court, Horace Road, Kingston upon Thames, Surrey, KT1 2SL Classification: Fasteners & Fixing Devices Status: Inactive Positional Accuracy: Manually positioned to the address or location	A7NE (SW)	522	-	518588 168662
195	Contemporary Trade Directory Entries Name: Holden & Brooke Ltd Location: Unit 2, Princess Mews, Horace Road, Kingston upon Thames, Surrey, KT1 2SZ Classification: Pumps - Sales, Servicing & Repairs Status: Inactive Positional Accuracy: Automatically positioned to the address	A7NE (SW)	534	-	518574 168661
195	Contemporary Trade Directory Entries Name: V3 Print Location: Unit 2, Princess Mews, Horace Road, Kingston upon Thames, Surrey, KT1 2SZ Classification: Printers Status: Inactive Positional Accuracy: Automatically positioned to the address	A7NE (SW)	534	-	518574 168661
196	Contemporary Trade Directory Entries Name: Phillip John Beard Location: 45, Fleetwood Road, Kingston upon Thames, Surrey, KT1 3QD Classification: Antiques - Repairing & Restoring Status: Active Positional Accuracy: Automatically positioned to the address	A14SE (E)	542	-	519946 168959
197	Contemporary Trade Directory Entries Name: J R Spalding Location: 55, Mill Street, Kingston upon Thames, Surrey, KT1 2RG Classification: Cabinet Makers Status: Inactive Positional Accuracy: Automatically positioned to the address	A12SW (W)	557	-	518494 168770
198	Contemporary Trade Directory Entries Name: Donleigh Location: Flat 8, Brockworth, Gloucester Road, Kingston Upon Thames, Surrey, KT1 3RG Classification: Commercial Cleaning Services Status: Inactive Positional Accuracy: Automatically positioned to the address	A19SW (NE)	563	-	519652 169568
199	Contemporary Trade Directory Entries Name: Windmill Organics Location: Image House, 34a, Clifton Road, Kingston upon Thames, Surrey, KT2 6PH Classification: Food Products - Manufacturers Status: Active Positional Accuracy: Automatically positioned to the address	A18NW (N)	566	-	519051 169794
200	Contemporary Trade Directory Entries Name: 24hr Pest & Vermin Control Service Location: Garden Flat, Kingston Hill, Kingston upon Thames, Surrey, KT2 7PW Classification: Pest & Vermin Control Status: Inactive Positional Accuracy: Manually positioned to the address or location	A18NE (N)	566	-	519214 169786
201	Contemporary Trade Directory Entries Name: Underwood G A Location: 18, Mill Street, Kingston upon Thames, KT1 2RF Classification: Garage Services Status: Active Positional Accuracy: Automatically positioned to the address	A12SW (W)	567	-	518449 168894



Map ID	Details	Quadrant Reference (Compass Direction)	Estimated Distance From Site	Contact	NGR
202	Contemporary Trade Directory Entries Name: Accident Repair Specialists Location: 58, Lower Marsh Lane, Kingston upon Thames, Surrey, KT1 3BL Classification: Garage Services Status: Inactive Positional Accuracy: Automatically positioned to the address	A8SW (S)	572	-	519152 168295
202	Contemporary Trade Directory Entries Name: Van Hoon Automotives Ltd Location: 58, Lower Marsh Lane, Kingston upon Thames, Surrey, KT1 3BL Classification: Spraying - Paint & Coatings Status: Inactive Positional Accuracy: Automatically positioned to the address	A8SW (S)	572	-	519152 168295
203	Contemporary Trade Directory Entries Name: Scan-Trans Uk Ltd Location: 82, Deacon Road, Kingston upon Thames, Surrey, KT2 6LU Classification: Freight Forwarders Status: Inactive Positional Accuracy: Automatically positioned to the address	A17NE (NW)	581	-	518793 169734
204	Contemporary Trade Directory Entries Name: Alan Lloyd Motors Ltd Location: 14, Park Road, Kingston upon Thames, Surrey, KT2 6BG Classification: Garage Services Status: Inactive Positional Accuracy: Automatically positioned to the address	A18NW (N)	584	-	519161 169812
204	Contemporary Trade Directory Entries Name: Litech Location: Unit 1, 14, Park Road, Kingston upon Thames, Surrey, KT2 6BG Classification: Fibre Optics Status: Inactive Positional Accuracy: Automatically positioned to the address	A18NW (N)	584	-	519161 169812
205	Contemporary Trade Directory Entries Name: Dairy Crest Ltd Location: Lower Marsh La, Kingston Upon Thames, Surrey, KT1 3BJ Classification: Dairies Status: Inactive Positional Accuracy: Manually positioned to the road within the address or location	A8SW (S)	584	-	518903 168320
205	Contemporary Trade Directory Entries Name: Autotec Location: 58, Lower Marsh Lane, Kingston upon Thames, Surrey, KT1 3BJ Classification: Garage Services Status: Inactive Positional Accuracy: Automatically positioned in the proximity of the address	A8SW (S)	596	-	518924 168300
206	Contemporary Trade Directory Entries Name: Prontaprint Location: 42, Old London Road, Kingston upon Thames, KT2 6QF Classification: Printers Status: Inactive Positional Accuracy: Automatically positioned to the address	A12NW (W)	588	-	518402 169332
206	Contemporary Trade Directory Entries Name: Anna Of Sweden Location: 39 Old London Rd, Kingston upon Thames, Surrey, KT2 6ND Classification: Homefurnishings - Manufacturers Status: Inactive Positional Accuracy: Manually positioned to the address or location	A12NW (W)	609	-	518388 169357
206	Contemporary Trade Directory Entries Name: Top Cars Location: 30a, Old London Road, Kingston upon Thames, Surrey, KT2 6QF Classification: Commercial Vehicle Dealers Status: Inactive Positional Accuracy: Automatically positioned to the address	A12NW (W)	628	-	518360 169332
207	Contemporary Trade Directory Entries Name: Perfumes4you Location: 60, Portland Road, Kingston upon Thames, Surrey, KT1 2SH Classification: Perfume Suppliers Status: Inactive Positional Accuracy: Automatically positioned to the address	A7NE (SW)	601	-	518539 168594
208	Contemporary Trade Directory Entries Name: Selclene Surrey Ltd Location: 22, Willoughby Road, Kingston upon Thames, Surrey, KT2 6LJ Classification: Cleaning Services - Domestic Status: Inactive Positional Accuracy: Automatically positioned to the address	A18NW (N)	605	-	518917 169806



Map ID	Details	Quadrant Reference (Compass Direction)	Estimated Distance From Site	Contact	NGR
209	Contemporary Trade Directory Entries Name: Court Cars (Kingston) Location: 63, Canbury Park Road, Kingston upon Thames, Surrey, KT2 6LQ Classification: Garage Services Status: Inactive Positional Accuracy: Automatically positioned to the address	A17SE (NW)	607	-	518612 169659
210	Contemporary Trade Directory Entries Name: Precision Borers (1981) Ltd Location: 55, Alfred Road, Kingston upon Thames, Surrey, KT1 2TZ Classification: Precision Engineers Status: Inactive Positional Accuracy: Automatically positioned to the address	A7NE (SW)	609	-	518580 168534
210	Contemporary Trade Directory Entries Name: Peter White Location: 26, Alfred Road, Kingston upon Thames, Surrey, KT1 2UA Classification: Boilers - Servicing, Replacements & Repairs Status: Inactive Positional Accuracy: Automatically positioned to the address	A7NE (SW)	654	-	518546 168505
211	Contemporary Trade Directory Entries Name: Kingstonian Quality Ice Cream Co Location: 2, Glenville Road, Kingston upon Thames, Surrey, KT2 6DD Classification: Ice Cream Manufacturers & Suppliers Status: Active Positional Accuracy: Automatically positioned to the address	A18NW (N)	633	-	519039 169860
212	Contemporary Trade Directory Entries Name: Surbiton Cemetery Location: Lower Marsh La, Kingston Upon Thames, Surrey, KT1 3BN Classification: Cemeteries & Crematoria Status: Inactive Positional Accuracy: Manually positioned to the address or location	A8SW (S)	651	-	519176 168218
213	Contemporary Trade Directory Entries Name: L N P Plastics (Uk) Ltd Location: B. 9, Brunswick Road, Kingston upon Thames, Surrey, KT2 6SB Classification: Plastics - Injection Moulding Status: Inactive Positional Accuracy: Automatically positioned to the address	A18NW (N)	661	-	519185 169886
214	Contemporary Trade Directory Entries Name: Balletboyz Ltd Location: 52a, Canbury Park Road, Kingston Upon Thames, KT2 6JX Classification: Commercial Cleaning Services Status: Inactive Positional Accuracy: Automatically positioned to the address	A17SW (NW)	678	-	518442 169595
214	Contemporary Trade Directory Entries Name: High Speed Service Tool Co Ltd Location: 52, Canbury Park Road, Kingston upon Thames, Surrey, KT2 6JE Classification: Tool Design, Manufacturers & Makers Status: Inactive Positional Accuracy: Automatically positioned to the address	A17SW (NW)	678	-	518442 169595
214	Contemporary Trade Directory Entries Name: Unipetrol (Uk) Ltd Location: Unit 6, Canbury Business Centre, 50, Canbury Park Road, Kingston upon Thames, Surrey, KT2 6LX Classification: Chemicals & Allied Products Status: Inactive Positional Accuracy: Manually positioned to the address or location	A17SW (NW)	693	-	518420 169592
214	Contemporary Trade Directory Entries Name: Printing.Com Location: 48, Canbury Park Road, Kingston upon Thames, Surrey, KT2 6JX Classification: Printers Status: Inactive Positional Accuracy: Automatically positioned to the address	A17SW (NW)	701	-	518408 169589
215	Contemporary Trade Directory Entries Name: Now Vauxhall Location: The Triangle, KINGSTON UPON THAMES, Surrey, KT1 3RU Classification: Car Customisation & Conversion Specialists Status: Inactive Positional Accuracy: Automatically positioned to the address	A14NE (E)	690	-	520087 169084



Map ID	Details	Quadrant Reference (Compass Direction)	Estimated Distance From Site	Contact	NGR
215	Contemporary Trade Directory Entries Name: Chic Dry Cleaners Location: 6, The Triangle, Kingston upon Thames, Surrey, KT1 3RU Classification: Dry Cleaners Status: Active Positional Accuracy: Manually positioned to the address or location	A14NE (E)	718	-	520112 169107
216	Contemporary Trade Directory Entries Name: Kingston Technical Resources Ltd Location: 2a, London Road, Kingston upon Thames, Surrey, KT2 6SN Classification: Engineers - General Status: Inactive Positional Accuracy: Automatically positioned to the address	A12NW (W)	697	-	518289 169333
217	Contemporary Trade Directory Entries Name: Kingston Hospital Location: Dept of Pharmacy, Kingston Hospital, Galsworthy Road, Kingston upon Thames, KT2 7QB Classification: Hospitals Status: Active Positional Accuracy: Automatically positioned to the address	A19NW (NE)	718	-	519538 169816
217	Contemporary Trade Directory Entries Name: Kingston Hospital Location: Kingston upon Thames, KT2 7QB Classification: Hospitals Status: Inactive Positional Accuracy: Automatically positioned to the address	A19NW (NE)	718	-	519538 169816
218	Contemporary Trade Directory Entries Name: Cleaning Services Kingston Upon Thames Location: 38, Canbury Park Road, Kingston upon Thames, Surrey, KT2 6JX Classification: Cleaning Services - Domestic Status: Inactive Positional Accuracy: Automatically positioned to the address	A17SW (NW)	720	-	518381 169584
219	Contemporary Trade Directory Entries Name: J Read Location: Unt 28,Dickerage La, New Malden, Surrey, KT3 3SF Classification: Tool Design, Manufacturers & Makers Status: Inactive Positional Accuracy: Manually positioned to the road within the address or location	A14SE (E)	722	-	520095 168757
220	Contemporary Trade Directory Entries Name: Rohm Ltd Location: Unit 12, The Ashway Centre, Elm Crescent, Kingston upon Thames, Surrey, KT2 6HH Classification: Engineers - General Status: Inactive Positional Accuracy: Automatically positioned to the address	A17SW (NW)	724	-	518482 169705
220	Contemporary Trade Directory Entries Name: B P R Precision Toolmakers Location: Unit 11/12, The Ashway Centre, Elm Crescent, Kingston upon Thames, Surrey, KT2 6HH Classification: Precision Engineers Status: Inactive Positional Accuracy: Automatically positioned to the address	A17SW (NW)	731	-	518483 169714
220	Contemporary Trade Directory Entries Name: Print Store Location: Unit 11, The Ashway Centre, Elm Crescent, Kingston upon Thames, KT2 6HH Classification: Printers Status: Active Positional Accuracy: Automatically positioned to the address	A17SW (NW)	731	-	518478 169709
221	Contemporary Trade Directory Entries Name: Kingston Hill Service Station Location: 41, Kingston Hill, Kingston upon Thames, Surrey, KT2 7PS Classification: Petrol Filling Stations Status: Inactive Positional Accuracy: Automatically positioned to the address	A18NE (N)	730	-	519356 169918
221	Contemporary Trade Directory Entries Name: Stable & Able Ltd Location: 43-45, Kingston Hill, Kingston upon Thames, Surrey, KT2 7PS Classification: Disability Equipment - Manufacturers & Suppliers Status: Active Positional Accuracy: Automatically positioned to the address	A18NE (N)	737	-	519359 169924



Map ID	Details	Quadrant Reference (Compass Direction)	Estimated Distance From Site	Contact	NGR
221	Contemporary Trade Directory Entries Name: Cleaning Kingston Location: 55, Kingston Hill, Kingston upon Thames, Surrey, KT2 7PS Classification: Cleaning Services - Domestic Status: Inactive Positional Accuracy: Automatically positioned to the address	A18NE (N)	772	-	519394 169949
222	Contemporary Trade Directory Entries Name: Poddymeter Ltd Location: Unit 2, Park Works, Borough Road, KINGSTON UPON THAMES, Surrey, KT2 6BD Classification: Gauge Manufacturers & Distributors Status: Active Positional Accuracy: Automatically positioned to the address	A18NE (N)	732	-	519209 169955
223	Contemporary Trade Directory Entries Name: Monument Handrails Ltd Location: Unit 8,Adams Ind Est,Dickerage Lane, New Malden, Surrey, KT3 3RZ Classification: Staircase, Balustrade & Handrail Manufacturers Status: Inactive Positional Accuracy: Manually positioned to the road within the address or location	A14SE (E)	733	-	520092 168715
223	Contemporary Trade Directory Entries Name: Monument Handrails & Staircases Location: Adams House,Unit 8 Dickerage Lane, New Malden, Surrey, KT3 3SF Classification: Staircase, Balustrade & Handrail Manufacturers Status: Inactive Positional Accuracy: Manually positioned to the address or location	A14SE (E)	749	-	520113 168724
223	Contemporary Trade Directory Entries Name: Aprire Bicycles Location: Adams House, Dickerage Lane, NEW MALDEN, Surrey, KT3 3SF Classification: Cycle Accessories, Manufacturers & Wholesalers Status: Inactive Positional Accuracy: Automatically positioned to the address	A14SE (E)	751	-	520115 168725
223	Contemporary Trade Directory Entries Name: Adams Graham Ltd Location: Adams House, Dickerage Lane, New Malden, Surrey, KT3 3SF Classification: Road Haulage Services Status: Inactive Positional Accuracy: Automatically positioned to the address	A14SE (E)	751	-	520115 168725
223	Contemporary Trade Directory Entries Name: Perryman Europe Ltd Location: Adams House, Dickerage Lane, New Malden, Surrey, KT3 3SF Classification: Manufacturers Status: Inactive Positional Accuracy: Manually positioned to the address or location	A14SE (E)	751	-	520115 168725
223	Contemporary Trade Directory Entries Name: Monument Location: Adams House, Dickerage Lane, New Malden, Surrey, KT3 3SF Classification: Staircase, Balustrade & Handrail Manufacturers Status: Inactive Positional Accuracy: Manually positioned to the address or location	A14SE (E)	751	-	520115 168725
223	Contemporary Trade Directory Entries Name: Monument Location: Adams House, Dickerage Lane, New Malden, Surrey, KT3 3SF Classification: Staircase, Balustrade & Handrail Manufacturers Status: Inactive Positional Accuracy: Manually positioned to the address or location	A14SE (E)	751	-	520115 168725
223	Contemporary Trade Directory Entries Name: Solid Staite Location: Adams House, Dickerage Lane, New Malden, Surrey, KT3 3SF Classification: Joinery Manufacturers Status: Inactive Positional Accuracy: Manually positioned to the address or location	A14SE (E)	751	-	520115 168725
223	Contemporary Trade Directory Entries Name: Nivo Cars Location: Adams House,Dickerage La, New Malden, Surrey, KT3 3SF Classification: Car Dealers Status: Inactive Positional Accuracy: Manually positioned to the address or location	A14SE (E)	751	-	520115 168724



Map ID	Details	Quadrant Reference (Compass Direction)	Estimated Distance From Site	Contact	NGR
223	<p>Contemporary Trade Directory Entries</p> <p>Name: Fresh Printing Location: Adams House, Dickerage Lane, New Malden, Surrey, KT3 3SF Classification: Printers Status: Inactive Positional Accuracy: Automatically positioned to the address</p>	A14SE (E)	751	-	520115 168725
223	<p>Contemporary Trade Directory Entries</p> <p>Name: Turnkey Environmental Services Ltd Location: 5-7, Dickerage Lane, New Malden, Surrey, KT3 3RZ Classification: Air Conditioning & Refrigeration Contractors Status: Inactive Positional Accuracy: Automatically positioned to the address</p>	A9NE (E)	757	-	520107 168687
224	<p>Contemporary Trade Directory Entries</p> <p>Name: Park Heating & Plumbing Supplies Location: 75-77, Park Road, Kingston upon Thames, Surrey, KT2 6DE Classification: Heating Equipment - Sales & Service Status: Inactive Positional Accuracy: Automatically positioned to the address</p>	A18NW (N)	735	-	519106 169965
225	<p>Contemporary Trade Directory Entries</p> <p>Name: Stained Glass Guild Location: 2, Knights Court, Knights Park, Kingston upon Thames, Surrey, KT1 2QL Classification: Stained Glass Designers & Producers Status: Inactive Positional Accuracy: Automatically positioned to the address</p>	A12SW (W)	737	-	518279 168876
226	<p>Contemporary Trade Directory Entries</p> <p>Name: Skindeep Location: 145, Clarence Street, Kingston upon Thames, Surrey, KT1 1QT Classification: Leather Garments & Products Status: Inactive Positional Accuracy: Automatically positioned to the address</p>	A12NW (W)	740	-	518258 169380
227	<p>Contemporary Trade Directory Entries</p> <p>Name: Thames Garage Location: 29, Dagmar Road, Kingston upon Thames, Surrey, KT2 6DP Classification: Garage Services Status: Inactive Positional Accuracy: Manually positioned to the address or location</p>	A18NW (N)	741	-	518941 169954
228	<p>Contemporary Trade Directory Entries</p> <p>Name: London United Busways Location: 1, Cromwell Road, Kingston upon Thames, Surrey, KT2 6RF Classification: Bus & Coach Operators & Stations Status: Inactive Positional Accuracy: Automatically positioned to the address</p>	A17SW (NW)	750	-	518311 169530
228	<p>Contemporary Trade Directory Entries</p> <p>Name: Kingston Cleaners Location: 8,6, Richmond Road, Kingston upon Thames, Surrey, KT2 5EB Classification: Carpet, Curtain & Upholstery Cleaners Status: Inactive Positional Accuracy: Manually positioned to the address or location</p>	A17SW (NW)	771	-	518290 169537
228	<p>Contemporary Trade Directory Entries</p> <p>Name: Thames Kingston Cleaners Location: 20,6, Richmond Road, Kingston Upon Thames, Surrey, KT2 5EB Classification: Carpet, Curtain & Upholstery Cleaners Status: Inactive Positional Accuracy: Manually positioned to the address or location</p>	A17SW (NW)	773	-	518289 169538
228	<p>Contemporary Trade Directory Entries</p> <p>Name: Thames Kingston Cleaners Location: 20 6 Richmond Road, Kingston upon Thames, Surrey, KT2 5EB Classification: Carpet, Curtain & Upholstery Cleaners Status: Active Positional Accuracy: Manually positioned to the address or location</p>	A17SW (NW)	773	-	518289 169538
229	<p>Contemporary Trade Directory Entries</p> <p>Name: Litelogic Operations Location: Unit 12, Canbury 2000 Business Pk, Elm Cr, Kingston upon Thames, Surrey, KT2 6HJ Classification: Photo & Digital Imaging Bureaus Status: Inactive Positional Accuracy: Manually positioned to the address or location</p>	A17SW (NW)	752	-	518400 169661



Map ID	Details	Quadrant Reference (Compass Direction)	Estimated Distance From Site	Contact	NGR
230	<p>Contemporary Trade Directory Entries</p> <p>Name: Brodersen Control Systems Location: Unit 11, Canbury 2000 Business Park, Elm Crescent, Kingston upon Thames, Surrey, KT2 6HJ Classification: Electronic Component Manufacturers & Distributors Status: Inactive Positional Accuracy: Automatically positioned to the address</p>	A17SW (NW)	761	-	518391 169664
230	<p>Contemporary Trade Directory Entries</p> <p>Name: Arista Laboratories (Europe) Location: 1, Elm Crescent, Kingston upon Thames, Surrey, KT2 6HL Classification: Laboratories Status: Inactive Positional Accuracy: Manually positioned to the address or location</p>	A17SW (NW)	769	-	518409 169695
230	<p>Contemporary Trade Directory Entries</p> <p>Name: Soils & Stone Location: Unit 9, Canbury 2000 Business Park, Elm Crescent, Kingston upon Thames, Surrey, KT2 6HJ Classification: Sand, Gravel & Other Aggregates Status: Active Positional Accuracy: Automatically positioned to the address</p>	A17SW (NW)	773	-	518382 169671
230	<p>Contemporary Trade Directory Entries</p> <p>Name: Databac Group Ltd Location: 1, The Ashway Centre, Elm Crescent, Kingston upon Thames, KT2 6HH Classification: Door & Gate Operating Equipment Status: Active Positional Accuracy: Automatically positioned to the address</p>	A17NW (NW)	777	-	518425 169723
230	<p>Contemporary Trade Directory Entries</p> <p>Name: Blue Dot Display Ltd Location: 2, The Ashway Centre, Elm Crescent, Kingston upon Thames, Surrey, KT2 6HH Classification: Photo & Digital Imaging Bureaus Status: Inactive Positional Accuracy: Automatically positioned to the address</p>	A17NW (NW)	779	-	518430 169730
230	<p>Contemporary Trade Directory Entries</p> <p>Name: Express Photo Services Location: 24-26, Cowleaze Road, Kingston upon Thames, Surrey, KT2 6DZ Classification: Photographic Processors Status: Inactive Positional Accuracy: Automatically positioned to the address</p>	A17SW (NW)	796	-	518389 169714
230	<p>Contemporary Trade Directory Entries</p> <p>Name: Print Angle The Location: Cowleaze House, 39-45, Cowleaze Road, Kingston upon Thames, Surrey, KT2 6DZ Classification: Printers Status: Inactive Positional Accuracy: Automatically positioned to the address</p>	A17NW (NW)	827	-	518385 169754
230	<p>Contemporary Trade Directory Entries</p> <p>Name: Chameleon Graphics Location: Cowleaze House, 39-45, Cowleaze Road, Kingston upon Thames, Surrey, KT2 6DZ Classification: Printers Status: Inactive Positional Accuracy: Automatically positioned to the address</p>	A17NW (NW)	827	-	518385 169754
230	<p>Contemporary Trade Directory Entries</p> <p>Name: R S P Cabinetmakers & Joiners Location: Cowleaze House, 39-45, Cowleaze Road, Kingston upon Thames, Surrey, KT2 6DZ Classification: Cabinet Makers Status: Inactive Positional Accuracy: Automatically positioned to the address</p>	A17NW (NW)	827	-	518385 169754
231	<p>Contemporary Trade Directory Entries</p> <p>Name: Reddington & Son Location: 54, Revell Road, Kingston upon Thames, Surrey, KT1 3SW Classification: Asphalt & Coated Macadam Laying Contractors Status: Inactive Positional Accuracy: Automatically positioned to the address</p>	A19SE (NE)	763	-	519998 169503
232	<p>Contemporary Trade Directory Entries</p> <p>Name: Seps Location: Greencoat House, 183, Clarence Street, Kingston upon Thames, Surrey, KT1 1QT Classification: Oil Companies Status: Inactive Positional Accuracy: Manually positioned to the address or location</p>	A17SW (NW)	769	-	518257 169462



Map ID	Details	Quadrant Reference (Compass Direction)	Estimated Distance From Site	Contact	NGR
232	Contemporary Trade Directory Entries Name: Cache Dry Cleaners Location: 66, Fife Road, Kingston upon Thames, Surrey, KT1 1SP Classification: Dry Cleaners Status: Inactive Positional Accuracy: Automatically positioned to the address	A17SW (NW)	801	-	518224 169467
232	Contemporary Trade Directory Entries Name: Rapido Location: 66, Fife Road, Kingston upon Thames, Surrey, KT1 1SP Classification: Dry Cleaners Status: Inactive Positional Accuracy: Automatically positioned to the address	A17SW (NW)	801	-	518224 169467
232	Contemporary Trade Directory Entries Name: Rapido Location: 66, Fife Road, Kingston upon Thames, Surrey, KT1 1SP Classification: Dry Cleaners Status: Inactive Positional Accuracy: Automatically positioned to the address	A17SW (NW)	801	-	518224 169467
232	Contemporary Trade Directory Entries Name: Cleaners Kingston Location: 53, Fife Road, Kingston Upon Thames, KT1 1SF Classification: Cleaning Services - Domestic Status: Inactive Positional Accuracy: Automatically positioned to the address	A17SW (NW)	821	-	518214 169495
232	Contemporary Trade Directory Entries Name: Sevenoaks Sound & Vision Location: 43, Fife Road, Kingston upon Thames, Surrey, KT1 1SF Classification: Cinema Equipment Status: Active Positional Accuracy: Automatically positioned to the address	A17SW (NW)	838	-	518193 169489
233	Contemporary Trade Directory Entries Name: J C Kemble Location: 63, Canbury Avenue, Kingston upon Thames, Surrey, KT2 6JR Classification: Boilers - Servicing, Replacements & Repairs Status: Inactive Positional Accuracy: Automatically positioned to the address	A17NE (NW)	776	-	518708 169910
234	Contemporary Trade Directory Entries Name: Kingston Carpet Cleaners Location: 89 Clarence Street, Kingston upon Thames, Surrey, KT1 1NW Classification: Cleaning Services - Domestic Status: Inactive Positional Accuracy: Automatically positioned to the address	A12NW (W)	779	-	518208 169345
234	Contemporary Trade Directory Entries Name: Beadtime Location: 14, Castle Street, Kingston upon Thames, Surrey, KT1 1SS Classification: Jewellery Manufacturers & Repairers Status: Inactive Positional Accuracy: Automatically positioned to the address	A17SW (W)	791	-	518213 169407
234	Contemporary Trade Directory Entries Name: Kristal Digital Imaging Centre Location: 7, Castle Street, Kingston upon Thames, Surrey, KT1 1ST Classification: Photographic Processors Status: Inactive Positional Accuracy: Automatically positioned to the address	A12NW (W)	811	-	518184 169384
235	Contemporary Trade Directory Entries Name: Bonusprint Location: 84, Eden Street, Kingston upon Thames, Surrey, KT1 1DJ Classification: Photographic Processors Status: Inactive Positional Accuracy: Automatically positioned to the address	A12NW (W)	780	-	518194 169280
236	Contemporary Trade Directory Entries Name: Automated Process & Control Location: Unit 5, The Ashway Centre, Elm Crescent, Kingston upon Thames, KT2 6HH Classification: Pneumatic Engineers Status: Active Positional Accuracy: Automatically positioned to the address	A17NW (NW)	782	-	518441 169744
237	Contemporary Trade Directory Entries Name: Stained Glass Guild Location: Knights Court, 2 Knights Park, Kingston upon Thames, Surrey, KT1 2QL Classification: Stained Glass Designers & Producers Status: Active Positional Accuracy: Manually positioned within the geographical locality	A12SW (W)	785	-	518226 168892



Map ID	Details	Quadrant Reference (Compass Direction)	Estimated Distance From Site	Contact	NGR
238	<p>Contemporary Trade Directory Entries</p> <p>Name: B N R French Polishing Location: 245 Kingston Rd, New Malden, Surrey, KT3 3ST Classification: French Polishing Status: Inactive Positional Accuracy: Manually positioned to the address or location</p>	A9NE (SE)	787	-	520111 168622
239	<p>Contemporary Trade Directory Entries</p> <p>Name: Fresh Printing Location: Unit 27, Adams Ind Est, St. Johns Rd, New Malden, Surrey, KT3 3SQ Classification: Printers Status: Inactive Positional Accuracy: Manually positioned within the geographical locality</p>	A14SE (E)	787	-	520150 168715
239	<p>Contemporary Trade Directory Entries</p> <p>Name: Spedi Software Location: Adams House, Dickerage Lane, New Malden, KT3 3SF Classification: Cash Registers & Check-Out Equipment Status: Inactive Positional Accuracy: Automatically positioned to the address</p>	A9NE (E)	834	-	520196 168706
239	<p>Contemporary Trade Directory Entries</p> <p>Name: Lawsons Location: Unit 16, Adams Industrial Estate, St. Johns Road, New Malden, KT3 3SQ Classification: Builders' Merchants Status: Active Positional Accuracy: Automatically positioned to the address</p>	A10NW (E)	835	-	520198 168707
240	<p>Contemporary Trade Directory Entries</p> <p>Name: Cleaners Of Kingston Location: 20, Richmond Road, Kingston Upon Thames, KT2 5EB Classification: Cleaning Services - Domestic Status: Inactive Positional Accuracy: Automatically positioned to the address</p>	A17SW (NW)	797	-	518291 169590
241	<p>Contemporary Trade Directory Entries</p> <p>Name: Goudsmit Magnetics Uk Ltd Location: Gough House, 57, Eden Street, Kingston upon Thames, Surrey, KT1 1DA Classification: Magnets Status: Inactive Positional Accuracy: Manually positioned to the address or location</p>	A11NE (W)	819	-	518156 169290
241	<p>Contemporary Trade Directory Entries</p> <p>Name: Litech Ltd Location: Gough House, 57, Eden Street, Kingston upon Thames, Surrey, KT1 1DA Classification: Fibre Optics Status: Inactive Positional Accuracy: Automatically positioned to the address</p>	A11NE (W)	820	-	518156 169290
241	<p>Contemporary Trade Directory Entries</p> <p>Name: Plume Design Location: Fusion Arts, 53 Eden Street, Kingston upon Thames, Surrey, KT1 1BW Classification: Printers Status: Inactive Positional Accuracy: Automatically positioned to the address</p>	A11NE (W)	839	-	518131 169245
241	<p>Contemporary Trade Directory Entries</p> <p>Name: Bee Smith Millinery Location: 53 Eden Street, Kingston upon Thames, Surrey, KT1 1BW Classification: Millinery Manufacturers & Wholesalers Status: Inactive Positional Accuracy: Manually positioned to the address or location</p>	A11NE (W)	840	-	518130 169246
241	<p>Contemporary Trade Directory Entries</p> <p>Name: Jordan Uk Ltd Location: Neville House, 55, Eden Street, Kingston upon Thames, Surrey, KT1 1BW Classification: Copying & Duplicating Services Status: Inactive Positional Accuracy: Automatically positioned to the address</p>	A11NE (W)	842	-	518129 169254
242	<p>Contemporary Trade Directory Entries</p> <p>Name: Kibble & Burnett Ltd Location: 248, Kingston Road, New Malden, Surrey, KT3 3RN Classification: Garage Services Status: Inactive Positional Accuracy: Automatically positioned to the address</p>	A9NE (SE)	830	-	520120 168547
242	<p>Contemporary Trade Directory Entries</p> <p>Name: Humpit Removals Ltd Location: 246, Kingston Road, New Malden, Surrey, KT3 3RN Classification: Firework Stockists Status: Inactive Positional Accuracy: Automatically positioned to the address</p>	A9NE (SE)	835	-	520124 168545



Map ID	Details	Quadrant Reference (Compass Direction)	Estimated Distance From Site	Contact	NGR
242	Contemporary Trade Directory Entries Name: Uk Fireworks Ltd Location: 246, Kingston Road, New Malden, Surrey, KT3 3RN Classification: Firework Stockists Status: Inactive Positional Accuracy: Automatically positioned to the address	A9NE (SE)	835	-	520124 168545
242	Contemporary Trade Directory Entries Name: Homefires Location: 242, Kingston Road, New Malden, Surrey, KT3 3RN Classification: Fireplaces & Mantelpieces Status: Inactive Positional Accuracy: Automatically positioned to the address	A9NE (SE)	848	-	520136 168539
242	Contemporary Trade Directory Entries Name: New Malden Homefires Location: 242, Kingston Road, New Malden, Surrey, KT3 3RN Classification: Fireplaces & Mantelpieces Status: Inactive Positional Accuracy: Automatically positioned to the address	A9NE (SE)	848	-	520136 168539
242	Contemporary Trade Directory Entries Name: Thames Fireplace Ltd Location: 242, Kingston Road, New Malden, Surrey, KT3 3RN Classification: Fireplaces & Mantelpieces Status: Inactive Positional Accuracy: Automatically positioned to the address	A9NE (SE)	848	-	520136 168539
242	Contemporary Trade Directory Entries Name: Thames Fireplace Centre Location: 242, Kingston Road, New Malden, Surrey, KT3 3RN Classification: Fireplaces & Mantelpieces Status: Inactive Positional Accuracy: Automatically positioned to the address	A9NE (SE)	848	-	520136 168539
242	Contemporary Trade Directory Entries Name: Hala Location: Unit 47, 242 Kingston Rd, New Malden, Surrey, KT3 3ST Classification: Textile Manufacturing Status: Inactive Positional Accuracy: Manually positioned to the address or location	A9NE (SE)	848	-	520135 168538
242	Contemporary Trade Directory Entries Name: Thames Fireplace Ltd Location: 242, Kingston Road, New Malden, Surrey, KT3 3RN Classification: Fireplaces & Mantelpieces Status: Inactive Positional Accuracy: Automatically positioned to the address	A9NE (SE)	849	-	520136 168536
242	Contemporary Trade Directory Entries Name: Printafont Location: 227, Kingston Road, New Malden, Surrey, KT3 3SZ Classification: Printers Status: Inactive Positional Accuracy: Automatically positioned to the address	A9NE (SE)	867	-	520173 168566
242	Contemporary Trade Directory Entries Name: R & T Keeble Location: Kingston Rd, New Malden, Surrey, KT3 3SZ Classification: Ventilators & Ventilation Systems Status: Inactive Positional Accuracy: Manually positioned to the road within the address or location	A9NE (SE)	871	-	520168 168548
243	Contemporary Trade Directory Entries Name: Able Appliance Repairs Location: Flat 9, Park Road House, Park Road, Kingston upon Thames, KT2 6DF Classification: Domestic Appliances - Servicing, Repairs & Parts Status: Active Positional Accuracy: Automatically positioned to the address	A23SW (N)	831	-	519081 170061
244	Contemporary Trade Directory Entries Name: Norbiton Heating Ltd Location: 29, Castle Street, Kingston upon Thames, KT1 1DN Classification: Under Floor Heating Status: Active Positional Accuracy: Automatically positioned to the address	A17SW (W)	834	-	518179 169442
244	Contemporary Trade Directory Entries Name: Tolworth Tools Ltd Location: 46b, Fife Road, Kingston upon Thames, Surrey, KT1 1SU Classification: Mould Manufacturers Status: Inactive Positional Accuracy: Automatically positioned to the address	A16SE (W)	849	-	518165 169447



Map ID	Details	Quadrant Reference (Compass Direction)	Estimated Distance From Site	Contact	NGR
244	<p>Contemporary Trade Directory Entries</p> <p>Name: Entertainment Lounge Location: 42a, Fife Road, Kingston upon Thames, Surrey, KT1 1SU Classification: Electronic Engineers Status: Inactive Positional Accuracy: Automatically positioned to the address</p>	A16SE (W)	855	-	518156 169441
244	<p>Contemporary Trade Directory Entries</p> <p>Name: R H Stevens Forwarding Ltd Location: Parman House, 30-36, Fife Road, Kingston upon Thames, Surrey, KT1 1SY Classification: Freight Forwarders Status: Inactive Positional Accuracy: Manually positioned to the address or location</p>	A16SE (W)	873	-	518135 169434
245	<p>Contemporary Trade Directory Entries</p> <p>Name: B Clean Services Location: 5-11, Cowleaze Road, Kingston upon Thames, Surrey, KT2 6DZ Classification: Commercial Cleaning Services Status: Inactive Positional Accuracy: Automatically positioned to the address</p>	A17SW (NW)	844	-	518331 169721
245	<p>Contemporary Trade Directory Entries</p> <p>Name: The Leather Studio Ltd Location: Parc House, 25-37, Cowleaze Road, Kingston upon Thames, Surrey, KT2 6DZ Classification: Leather Products - Manufacturers & Suppliers Status: Inactive Positional Accuracy: Automatically positioned to the address</p>	A17NW (NW)	850	-	518351 169751
246	<p>Contemporary Trade Directory Entries</p> <p>Name: The Copy Shack Location: 32, Richmond Road, Kingston upon Thames, Surrey, KT2 5ED Classification: Copying & Duplicating Services Status: Inactive Positional Accuracy: Automatically positioned to the address</p>	A17SW (NW)	845	-	518293 169675
247	<p>Contemporary Trade Directory Entries</p> <p>Name: Dell & Co Ultimate Carpet Cleaning Services Location: Flat 1, 10, Denmark Road, Kingston Upon Thames, KT1 2RU Classification: Carpet, Curtain & Upholstery Cleaners Status: Inactive Positional Accuracy: Automatically positioned to the address</p>	A7NW (W)	849	-	518226 168654
247	<p>Contemporary Trade Directory Entries</p> <p>Name: Dell & Co Ultimate Carpet Cleaning Services Location: 10 Denmark Rd, Kingston upon Thames, Surrey, KT1 2RU Classification: Cleaning Services - Domestic Status: Inactive Positional Accuracy: Automatically positioned to the address</p>	A7NW (W)	850	-	518222 168661
248	<p>Contemporary Trade Directory Entries</p> <p>Name: Sterngate Ltd Location: 46-48, Wood Street, Kingston upon Thames, Surrey, KT1 1UW Classification: Printers Status: Inactive Positional Accuracy: Automatically positioned to the address</p>	A17SW (NW)	855	-	518187 169517
248	<p>Contemporary Trade Directory Entries</p> <p>Name: Kingston Printers Location: 46-48, Wood Street, Kingston Upon Thames, Surrey, KT1 1UW Classification: Printers Status: Inactive Positional Accuracy: Automatically positioned to the address</p>	A17SW (NW)	855	-	518187 169517
249	<p>Contemporary Trade Directory Entries</p> <p>Name: The Perfume Shop Location: Superdrug, 40 Clarence Street, Kingston upon Thames, Surrey, KT1 1NR Classification: Perfume Suppliers Status: Active Positional Accuracy: Automatically positioned to the address</p>	A11NE (W)	871	-	518108 169318
249	<p>Contemporary Trade Directory Entries</p> <p>Name: Dixons Location: 38, Clarence Street, Kingston upon Thames, Surrey, KT1 1NR Classification: Electrical Goods Sales, Manufacturers & Wholesalers Status: Inactive Positional Accuracy: Automatically positioned to the address</p>	A11NE (W)	883	-	518096 169316



Map ID	Details	Quadrant Reference (Compass Direction)	Estimated Distance From Site	Contact	NGR
250	Contemporary Trade Directory Entries Name: Fantastic Cleaners Location: Kingston Upon Thames, Surrey, Kt1 2tn Classification: Cleaning Services - Domestic Status: Inactive Positional Accuracy: Manually positioned within the geographical locality	A7SW (SW)	872	-	518510 168233
251	Contemporary Trade Directory Entries Name: Karfix Ltd Location: Kingston upon Thames, KT2 5BW Classification: Garage Services Status: Active Positional Accuracy: Automatically positioned to the address	A17SW (NW)	876	-	518255 169677
251	Contemporary Trade Directory Entries Name: Wincon Engineering Location: 31, Richmond Road, Kingston upon Thames, Surrey, KT2 5BW Classification: Gearboxes Status: Inactive Positional Accuracy: Automatically positioned to the address	A17SW (NW)	877	-	518257 169681
251	Contemporary Trade Directory Entries Name: Wincon Engineering Location: 31, Richmond Road, Kingston upon Thames, Surrey, KT2 5BW Classification: Gearboxes Status: Inactive Positional Accuracy: Automatically positioned to the address	A17SW (NW)	877	-	518257 169681
251	Contemporary Trade Directory Entries Name: Kingston Gearbox Location: 31, Richmond Road, Kingston upon Thames, Surrey, KT2 5BW Classification: Gearboxes Status: Inactive Positional Accuracy: Manually positioned to the address or location	A17SW (NW)	877	-	518257 169681
251	Contemporary Trade Directory Entries Name: Kingston Bridge Clutches Location: 33, Richmond Road, Kingston upon Thames, Surrey, KT2 5BW Classification: Brake & Clutch Service Centres Status: Active Positional Accuracy: Automatically positioned to the address	A17SW (NW)	879	-	518259 169687
251	Contemporary Trade Directory Entries Name: H A B Motors Location: 33, Richmond Road, Kingston upon Thames, Surrey, KT2 5BW Classification: Garage Services Status: Inactive Positional Accuracy: Automatically positioned to the address	A17SW (NW)	879	-	518259 169687
251	Contemporary Trade Directory Entries Name: Cleaning Services Kingston Location: 35, Richmond Road, Kingston upon Thames, Surrey, KT2 5BW Classification: Commercial Cleaning Services Status: Inactive Positional Accuracy: Automatically positioned to the address	A17SW (NW)	881	-	518260 169692
251	Contemporary Trade Directory Entries Name: International Fiberoptics Location: A, 37, Richmond Road, Kingston upon Thames, Surrey, KT2 5BW Classification: Fibre Optics Status: Inactive Positional Accuracy: Automatically positioned to the address	A17SW (NW)	890	-	518256 169703
251	Contemporary Trade Directory Entries Name: Deens Autos Location: 39a, Richmond Road, Kingston upon Thames, Surrey, KT2 5BW Classification: Garage Services Status: Inactive Positional Accuracy: Automatically positioned to the address	A17SW (NW)	901	-	518245 169705
252	Contemporary Trade Directory Entries Name: Cleaners Kingston Location: 26b Eden Street, Kingston Upon Thames, Surrey, KT1 1AA Classification: Cleaning Services - Domestic Status: Inactive Positional Accuracy: Manually positioned within the geographical locality	A11NE (W)	877	-	518090 169124



Map ID	Details	Quadrant Reference (Compass Direction)	Estimated Distance From Site	Contact	NGR
253	<p>Contemporary Trade Directory Entries</p> <p>Name: Touch Of Glass Location: Flat 8, Richmond Court, 2, Queens Road, Kingston upon Thames, Surrey, KT2 7ST Classification: Glass Products - Manufacturers Status: Inactive Positional Accuracy: Automatically positioned to the address</p>	A23SE (N)	882	-	519404 170062
254	<p>Contemporary Trade Directory Entries</p> <p>Name: Hayhoe Designs Location: 130, Acre Road, Kingston upon Thames, Surrey, KT2 6EN Classification: Stained Glass Designers & Producers Status: Inactive Positional Accuracy: Automatically positioned to the address</p>	A17NE (NW)	885	-	518622 169988
255	<p>Contemporary Trade Directory Entries</p> <p>Name: H M C Communications Location: 132, Elm Road, Kingston upon Thames, Surrey, KT2 6HU Classification: Radio Communication Equipment Status: Inactive Positional Accuracy: Automatically positioned to the address</p>	A17NE (NW)	890	-	518746 170048
256	<p>Contemporary Trade Directory Entries</p> <p>Name: Saipem Ltd Location: Conquest House, Wood Street, Kingston upon Thames, KT1 1UW Classification: Drilling & Boring Equipment & Supplies Status: Active Positional Accuracy: Automatically positioned to the address</p>	A16SE (NW)	892	-	518144 169512
256	<p>Contemporary Trade Directory Entries</p> <p>Name: Imagecare.Com Location: 44, Wood Street, Kingston upon Thames, Surrey, KT1 1UW Classification: Photographic Processors Status: Inactive Positional Accuracy: Automatically positioned to the address</p>	A16SE (NW)	892	-	518144 169512
256	<p>Contemporary Trade Directory Entries</p> <p>Name: G E Lighting Europe Location: Conquest House, 42, Wood Street, Kingston upon Thames, Surrey, KT1 1UZ Classification: Lighting Manufacturers Status: Inactive Positional Accuracy: Automatically positioned to the address</p>	A16SE (NW)	927	-	518108 169515
257	<p>Contemporary Trade Directory Entries</p> <p>Name: Spinnaker Sports & Leisure Wear Ltd Location: 126, Acre Road, Kingston upon Thames, Surrey, KT2 6EN Classification: T-Shirts Status: Active Positional Accuracy: Automatically positioned to the address</p>	A17NE (NW)	895	-	518602 169988
257	<p>Contemporary Trade Directory Entries</p> <p>Name: James S Graham & Co Ltd Location: 73, Acre Road, KINGSTON UPON THAMES, Surrey, KT2 6ET Classification: Meter Manufacturers & Suppliers Status: Active Positional Accuracy: Automatically positioned to the address</p>	A17NE (NW)	920	-	518558 169991
258	<p>Contemporary Trade Directory Entries</p> <p>Name: J D Sign & Display Ltd Location: Unit 34, Adams Yard, Dickerage Lane, New Malden, Surrey, KT3 3RZ Classification: Plastic Products - Manufacturers Status: Inactive Positional Accuracy: Automatically positioned to the address</p>	A10NW (E)	895	-	520260 168705
258	<p>Contemporary Trade Directory Entries</p> <p>Name: Larkwood Ltd Location: Courts Mammoth Superstore, 205-217, Kingston Road, New Malden, Surrey, KT3 3SY Classification: Furniture - Reproduction Status: Inactive Positional Accuracy: Automatically positioned to the address</p>	A10NW (E)	918	-	520274 168673
258	<p>Contemporary Trade Directory Entries</p> <p>Name: Stylistic Location: The Guard House, Apsley House, Apsley Rd, New Malden, Surrey, KT3 3NJ Classification: Classic Car Specialists Status: Inactive Positional Accuracy: Manually positioned to the address or location</p>	A10NW (E)	948	-	520307 168679



Map ID	Details	Quadrant Reference (Compass Direction)	Estimated Distance From Site	Contact	NGR
258	<p>Contemporary Trade Directory Entries</p> <p>Name: Absolutely Stripped Location: Apsley House, Apsley Road, New Malden, Surrey, KT3 3NJ Classification: Paint & Varnish Stripping Status: Inactive Positional Accuracy: Manually positioned to the address or location</p>	A10NW (E)	948	-	520308 168680
258	<p>Contemporary Trade Directory Entries</p> <p>Name: Autotec Workshop Location: Unit 1, Apsley House, Apsley Road, New Malden, KT3 3NJ Classification: Garage Services Status: Active Positional Accuracy: Automatically positioned to the address</p>	A10NW (E)	964	-	520323 168675
259	<p>Contemporary Trade Directory Entries</p> <p>Name: Quickfit Clutches Location: Cooper House, 43, Acre Road, Kingston upon Thames, Surrey, KT2 6ER Classification: Garage Services Status: Inactive Positional Accuracy: Manually positioned to the address or location</p>	A17NW (NW)	900	-	518481 169923
259	<p>Contemporary Trade Directory Entries</p> <p>Name: Mot Test Quick Fit Clutches Location: Cooper House, 43, Acre Road, Kingston upon Thames, Surrey, KT2 6ER Classification: Mot Testing Centres Status: Inactive Positional Accuracy: Manually positioned to the address or location</p>	A17NW (NW)	900	-	518481 169923
259	<p>Contemporary Trade Directory Entries</p> <p>Name: Any Car Centre Location: Cooper House, 43, Acre Road, Kingston upon Thames, Surrey, KT2 6ER Classification: Mot Testing Centres Status: Active Positional Accuracy: Automatically positioned to the address</p>	A17NW (NW)	900	-	518481 169923
259	<p>Contemporary Trade Directory Entries</p> <p>Name: Kingston M O T Ltd Location: Rear Of 43, Acre Road, Kingston Upon Thames, KT2 6ER Classification: Mot Testing Centres Status: Inactive Positional Accuracy: Automatically positioned to the address</p>	A17NW (NW)	927	-	518466 169945
260	<p>Contemporary Trade Directory Entries</p> <p>Name: A R D Motors Location: B, 39, Acre Road, Kingston upon Thames, Surrey, KT2 6EF Classification: Garage Services Status: Inactive Positional Accuracy: Automatically positioned to the address</p>	A17NW (NW)	903	-	518377 169849
260	<p>Contemporary Trade Directory Entries</p> <p>Name: Middx Ltd Location: B, 39, Acre Road, Kingston upon Thames, Surrey, KT2 6EF Classification: Garage Services Status: Inactive Positional Accuracy: Automatically positioned to the address</p>	A17NW (NW)	903	-	518377 169849
260	<p>Contemporary Trade Directory Entries</p> <p>Name: Hard Floor Cleaning Kingston Location: 20, East Road, Kingston upon Thames, Surrey, KT2 6EL Classification: Floor Cleaning & Polishing Equipment - Manufacturers & Distributors Status: Inactive Positional Accuracy: Automatically positioned to the address</p>	A17NW (NW)	920	-	518333 169833
261	<p>Contemporary Trade Directory Entries</p> <p>Name: Alexander Technique Location: 3, Cranes Park Crescent, Surbiton, KT5 8AN Classification: Cabinet Makers Status: Inactive Positional Accuracy: Automatically positioned to the address</p>	A7SE (SW)	910	-	518602 168111
262	<p>Contemporary Trade Directory Entries</p> <p>Name: Reevethorpe Kingston Location: 1, Penrhyn Road, Kingston upon Thames, Surrey, KT1 2BT Classification: Car Dealers Status: Inactive Positional Accuracy: Automatically positioned to the address</p>	A11SE (W)	912	-	518096 168886
263	<p>Contemporary Trade Directory Entries</p> <p>Name: Currys Pc World Location: 19-23, Fife Road, Kingston upon Thames, KT1 1SB Classification: Electrical Goods Sales, Manufacturers & Wholesalers Status: Active Positional Accuracy: Automatically positioned to the address</p>	A16SE (W)	915	-	518101 169465



Map ID	Details	Quadrant Reference (Compass Direction)	Estimated Distance From Site	Contact	NGR
264	<p>Contemporary Trade Directory Entries</p> <p>Name: Scrap Car Now Today Cash Kingstone Upon Thames Location: Eden Street, Kingston Upon Thames, Surrey, kt1 1dn Classification: Car Breakers & Dismantlers Status: Inactive Positional Accuracy: Manually positioned within the geographical locality</p>	A11NE (W)	926	-	518041 169109
264	<p>Contemporary Trade Directory Entries</p> <p>Name: Opet International Ltd Location: Surrey House, 34, Eden Street, Kingston upon Thames, Surrey, KT1 1ER Classification: Oil Companies Status: Inactive Positional Accuracy: Automatically positioned to the address</p>	A11NE (W)	927	-	518041 169109
264	<p>Contemporary Trade Directory Entries</p> <p>Name: Westmont Print & Design Ltd Location: Surrey House, 34, Eden Street, Kingston upon Thames, Surrey, KT1 1ER Classification: Printers Status: Inactive Positional Accuracy: Automatically positioned to the address</p>	A11NE (W)	927	-	518041 169109
264	<p>Contemporary Trade Directory Entries</p> <p>Name: London Boys Scrap Yards In Kingston Upon Thames Location: 22, Eden Street, Kingston upon Thames, Surrey, KT1 1DN Classification: Car Breakers & Dismantlers Status: Inactive Positional Accuracy: Automatically positioned to the address</p>	A11NE (W)	936	-	518033 169086
264	<p>Contemporary Trade Directory Entries</p> <p>Name: Waterworks Enterprises Location: 22, Eden Street, Kingston upon Thames, Surrey, KT1 1DN Classification: Boilers - Servicing, Replacements & Repairs Status: Inactive Positional Accuracy: Automatically positioned to the address</p>	A11NE (W)	936	-	518033 169086
264	<p>Contemporary Trade Directory Entries</p> <p>Name: The Sash Window Man Location: Unit 302 Eden St, Kingston upon Thames, Surrey, KT1 1DN Classification: Windows - Sash Status: Inactive Positional Accuracy: Manually positioned within the geographical locality</p>	A11NE (W)	948	-	518022 169076
264	<p>Contemporary Trade Directory Entries</p> <p>Name: Cleaners Kingston Location: 26b Eden St, Kingston upon Thames, Surrey, KT1 1AA Classification: Cleaning Services - Domestic Status: Inactive Positional Accuracy: Manually positioned to the road within the address or location</p>	A11NE (W)	969	-	517997 169132
265	<p>Contemporary Trade Directory Entries</p> <p>Name: End Of Tenancy Cleaning Surbiton Location: Flat 3, 16, Lingfield Avenue, Kingston upon Thames, KT1 2TN Classification: Cleaning Services - Domestic Status: Inactive Positional Accuracy: Automatically positioned to the address</p>	A7SW (SW)	937	-	518444 168207
266	<p>Contemporary Trade Directory Entries</p> <p>Name: More Home Services Location: Suite 24, Kingston Upon Thames, Surrey, KT2 5EH Classification: Cleaning Services - Domestic Status: Inactive Positional Accuracy: Manually positioned within the geographical locality</p>	A17NW (NW)	938	-	518267 169790
266	<p>Contemporary Trade Directory Entries</p> <p>Name: Fireplace World Location: 62, Richmond Road, Kingston upon Thames, Surrey, KT2 5EH Classification: Fireplaces & Mantelpieces Status: Inactive Positional Accuracy: Automatically positioned to the address</p>	A17NW (NW)	942	-	518265 169794
266	<p>Contemporary Trade Directory Entries</p> <p>Name: M D Electronics Location: 65, Richmond Road, Kingston upon Thames, Surrey, KT2 5BP Classification: Electrical Goods Sales, Manufacturers & Wholesalers Status: Active Positional Accuracy: Automatically positioned to the address</p>	A17NW (NW)	989	-	518230 169827
267	<p>Contemporary Trade Directory Entries</p> <p>Name: Lky7-Trading Location: Capital House, Wellington Crescent, New Malden, KT3 3NE Classification: Cosmetic Manufacturers Status: Inactive Positional Accuracy: Automatically positioned to the address</p>	A10NW (SE)	939	-	520251 168562



Map ID	Details	Quadrant Reference (Compass Direction)	Estimated Distance From Site	Contact	NGR
268	<p>Contemporary Trade Directory Entries</p> <p>Name: Traditional Cleaning Services Location: 194, Elm Road, KINGSTON UPON THAMES, Surrey, KT2 6JA Classification: Cleaning Services - Domestic Status: Active Positional Accuracy: Automatically positioned to the address</p>	A23SW (N)	941	-	518960 170160
269	<p>Contemporary Trade Directory Entries</p> <p>Name: Baileys Coachwork Location: 34, Wellington Crescent, New Malden, Surrey, KT3 3NE Classification: Car Body Repairs Status: Active Positional Accuracy: Automatically positioned to the address</p>	A10NW (E)	945	-	520278 168609
269	<p>Contemporary Trade Directory Entries</p> <p>Name: United Coachworks (Surrey) Ltd Location: 34, Wellington Crescent, New Malden, Surrey, KT3 3NE Classification: Car Body Repairs Status: Inactive Positional Accuracy: Automatically positioned to the address</p>	A10NW (E)	945	-	520278 168609
269	<p>Contemporary Trade Directory Entries</p> <p>Name: L S C Automotive Ltd Location: Unit D, Wellington Crescent, New Malden, KT3 3NE Classification: Commercial Vehicle Servicing, Repairs, Parts & Accessories Status: Inactive Positional Accuracy: Automatically positioned to the address</p>	A10NW (E)	969	-	520305 168610
269	<p>Contemporary Trade Directory Entries</p> <p>Name: Atmosair Location: 2, Apsley Road, NEW MALDEN, Surrey, KT3 3NJ Classification: Mechanical Engineers Status: Inactive Positional Accuracy: Automatically positioned to the address</p>	A10NW (E)	979	-	520314 168605
270	<p>Contemporary Trade Directory Entries</p> <p>Name: Unilever Location: 3 St James Road, Kingston upon Thames, Surrey, KT1 2BA Classification: Cleaning Materials & Equipment Status: Inactive Positional Accuracy: Automatically positioned to the address</p>	A11SE (W)	949	-	518031 168999
271	<p>Contemporary Trade Directory Entries</p> <p>Name: Condea Chemicals Uk Ltd Location: Millennium House, 21, Eden Street, Kingston upon Thames, Surrey, KT1 1BL Classification: Chemical Manufacturers Status: Inactive Positional Accuracy: Automatically positioned to the address</p>	A11NE (W)	950	-	518016 169160
271	<p>Contemporary Trade Directory Entries</p> <p>Name: Shopmobility Location: Millennium House, 21 Eden St, Kingston upon Thames, Surrey, KT1 1BL Classification: Disability Equipment - Manufacturers & Suppliers Status: Inactive Positional Accuracy: Automatically positioned to the address</p>	A11NE (W)	950	-	518016 169160
272	<p>Contemporary Trade Directory Entries</p> <p>Name: Just The Ticket Location: Wellington House, Wellington Crescent, New Malden, Surrey, KT3 3NE Classification: Mot Testing Centres Status: Active Positional Accuracy: Automatically positioned to the address</p>	A10NW (SE)	960	-	520270 168553
272	<p>Contemporary Trade Directory Entries</p> <p>Name: Wedd & White Location: Victor Works, Wellington Crescent, New Malden, KT3 3NE Classification: Car Body Repairs Status: Active Positional Accuracy: Automatically positioned to the address</p>	A10NW (SE)	997	-	520311 168554
273	<p>Contemporary Trade Directory Entries</p> <p>Name: Davarth Components Location: Unit 4, Chiltern Drive, Surbiton, Surrey, KT5 8LS Classification: Precision Engineers Status: Inactive Positional Accuracy: Automatically positioned to the address</p>	A4NW (SE)	961	-	519637 168014
273	<p>Contemporary Trade Directory Entries</p> <p>Name: Metz Joinery Ltd Location: Unit 5, Chiltern Drive, Berrylands, Surbiton, Surrey, KT5 8LS Classification: Joinery Manufacturers Status: Inactive Positional Accuracy: Automatically positioned to the address</p>	A4NW (SE)	961	-	519637 168014



Map ID	Details	Quadrant Reference (Compass Direction)	Estimated Distance From Site	Contact	NGR
273	Contemporary Trade Directory Entries Name: Beau Monde Laundry Location: Unit, Chiltern Works, Chiltern Drive, Surbiton, KT5 8LS Classification: Laundries & Launderettes Status: Inactive Positional Accuracy: Automatically positioned to the address	A4NW (SE)	962	-	519638 168014
273	Contemporary Trade Directory Entries Name: Systems Support Uk Ltd Location: Unit 3, Chiltern Drive, Surbiton, KT5 8LS Classification: Photocopiers Status: Inactive Positional Accuracy: Automatically positioned to the address	A4NW (SE)	963	-	519671 168029
273	Contemporary Trade Directory Entries Name: Copycare Location: Unit 3, Chiltern Drive, Surbiton, Surrey, KT5 8LS Classification: Photocopiers Status: Active Positional Accuracy: Automatically positioned to the address	A4NW (SE)	964	-	519674 168030
274	Contemporary Trade Directory Entries Name: Kingston Waste Location: 12, England Way, New Malden, KT3 3TE Classification: Waste Disposal Services Status: Active Positional Accuracy: Automatically positioned to the address	A9SE (SE)	963	-	520037 168240
275	Contemporary Trade Directory Entries Name: Berryland Motors Location: 167, Surbiton Hill Park, Surbiton, Surrey, KT5 8EJ Classification: Garage Services Status: Inactive Positional Accuracy: Automatically positioned to the address	A3NE (S)	966	-	519495 167954
275	Contemporary Trade Directory Entries Name: D Day Location: 167, Surbiton Hill Park, Surbiton, Surrey, KT5 8EJ Classification: Garage Services Status: Inactive Positional Accuracy: Automatically positioned to the address	A3NE (S)	966	-	519495 167954
275	Contemporary Trade Directory Entries Name: Berrylands Autocare Location: 167, Surbiton Hill Park, Surbiton, Surrey, KT5 8EJ Classification: Mot Testing Centres Status: Active Positional Accuracy: Automatically positioned to the address	A3NE (S)	966	-	519495 167954
275	Contemporary Trade Directory Entries Name: Zubi Motors Ltd Location: 167, Surbiton Hill Park, Surbiton, Surrey, KT5 8EJ Classification: Mot Testing Centres Status: Inactive Positional Accuracy: Automatically positioned to the address	A3NE (S)	966	-	519495 167954
276	Contemporary Trade Directory Entries Name: Bowmer Mechanical Services Location: 183a, Surbiton Hill Park, Surbiton, Surrey, KT5 8EL Classification: Heating Services - Industrial and Commercial Status: Inactive Positional Accuracy: Automatically positioned to the address	A4NW (S)	970	-	519560 167972
276	Contemporary Trade Directory Entries Name: Heatwave Engineering Location: 183, Surbiton Hill Park, Surbiton, Surrey, KT5 8EL Classification: Heating Services - Industrial and Commercial Status: Inactive Positional Accuracy: Automatically positioned to the address	A4NW (S)	970	-	519560 167972
277	Contemporary Trade Directory Entries Name: Starpoint Card Sales Ltd Location: Kingsgate Business Centre, 12-50, Kingsgate Road, Kingston upon Thames, KT2 5AA Classification: Distribution Services Status: Inactive Positional Accuracy: Automatically positioned to the address	A16SE (NW)	971	-	518156 169700



Map ID	Details	Quadrant Reference (Compass Direction)	Estimated Distance From Site	Contact	NGR
277	<p>Contemporary Trade Directory Entries</p> <p>Name: Pegasus Property & Facilities Ltd Location: Kingsgate Business Centre, 12-50, Kingsgate Road, Kingston upon Thames, KT2 5AA Classification: Commercial Cleaning Services Status: Inactive Positional Accuracy: Automatically positioned to the address</p>	A16SE (NW)	971	-	518156 169700
277	<p>Contemporary Trade Directory Entries</p> <p>Name: Modulus Flooring Systems Location: Kingsgate Business Centre, 12-50, Kingsgate Road, Kingston upon Thames, Surrey, KT2 5AA Classification: Carpets & Rugs - Manufacturers Status: Inactive Positional Accuracy: Manually positioned to the address or location</p>	A16SE (NW)	971	-	518151 169693
277	<p>Contemporary Trade Directory Entries</p> <p>Name: Crestron Uk Ltd Location: Kingsgate Business Centre, 12-50, Kingsgate Road, Kingston upon Thames, Surrey, KT2 5AA Classification: Control Panel Manufacturers Status: Inactive Positional Accuracy: Automatically positioned to the address</p>	A16SE (NW)	971	-	518151 169693
277	<p>Contemporary Trade Directory Entries</p> <p>Name: Fast Cash 4 Scrap Cars Kingstone Upon Thames Aeg Location: 52b, Kingsgate Road, Kingston upon Thames, Surrey, KT2 5AA Classification: Car Breakers & Dismantlers Status: Inactive Positional Accuracy: Automatically positioned to the address</p>	A16SE (NW)	992	-	518111 169670
277	<p>Contemporary Trade Directory Entries</p> <p>Name: Kingston Printers Location: 52, Kingsgate Road, Kingston upon Thames, Surrey, KT2 5AA Classification: Printers Status: Inactive Positional Accuracy: Automatically positioned to the address</p>	A16SE (NW)	992	-	518111 169670
277	<p>Contemporary Trade Directory Entries</p> <p>Name: Kingston Printers Location: 52, Kingsgate Road, Kingston upon Thames, Surrey, KT2 5AA Classification: Printers Status: Inactive Positional Accuracy: Automatically positioned to the address</p>	A16SE (NW)	992	-	518111 169670
277	<p>Contemporary Trade Directory Entries</p> <p>Name: Kingston Location: 52, Kingsgate Road, Kingston upon Thames, Surrey, KT2 5AA Classification: Printers Status: Inactive Positional Accuracy: Automatically positioned to the address</p>	A16SE (NW)	992	-	518111 169670
278	<p>Contemporary Trade Directory Entries</p> <p>Name: Kaiser Systems Ltd Location: 13, Penrhyn Road, Kingston upon Thames, Surrey, KT1 2BZ Classification: Cash Registers & Check-Out Equipment Status: Inactive Positional Accuracy: Automatically positioned to the address</p>	A6NE (W)	975	-	518078 168701
279	<p>Contemporary Trade Directory Entries</p> <p>Name: Hadland Engineering Location: Unit 5, 127, Chiltern Drive, Surbiton, Surrey, KT5 8LS Classification: Engineers - General Status: Inactive Positional Accuracy: Automatically positioned to the address</p>	A9SW (SE)	979	-	519728 168040
279	<p>Contemporary Trade Directory Entries</p> <p>Name: Dustech Engineering Ltd Location: 162, Chiltern Drive, Surbiton, Surrey, KT5 8LS Classification: Dust Extraction Plant & Equipment Manufacturers Status: Active Positional Accuracy: Automatically positioned to the address</p>	A4NW (SE)	997	-	519761 168033
280	<p>Contemporary Trade Directory Entries</p> <p>Name: Kingston Scaffolding Uk Ltd Location: 185, Elm Road, Kingston upon Thames, Surrey, KT2 6HY Classification: Scaffolding & Work Platforms Status: Inactive Positional Accuracy: Automatically positioned to the address</p>	A23SW (N)	986	-	519060 170216



Map ID	Details	Quadrant Reference (Compass Direction)	Estimated Distance From Site	Contact	NGR
280	Contemporary Trade Directory Entries Name: Deluxe Launderette Location: 159, Park Road, Kingston upon Thames, Surrey, KT2 6DQ Classification: Dry Cleaners Status: Active Positional Accuracy: Automatically positioned to the address	A23SW (N)	995	-	519069 170224
281	Contemporary Trade Directory Entries Name: Lab Driver Location: 180, Acre Road, KINGSTON UPON THAMES, Surrey, KT2 6EU Classification: Laboratory Equipment, Instruments & Supplies Status: Inactive Positional Accuracy: Automatically positioned to the address	A22SE (NW)	986	-	518707 170137
282	Contemporary Trade Directory Entries Name: Jfa Printing Location: Aspley Rd, Off Wellington Cr, New Malden, Surrey, KT3 3NE Classification: Printers Status: Inactive Positional Accuracy: Manually positioned to the road within the address or location	A10NW (E)	992	-	520330 168611
282	Contemporary Trade Directory Entries Name: Uk Fireworks Location: Unit D, Wellington Crescent, New Malden, Surrey, KT3 3NE Classification: Firework Stockists Status: Active Positional Accuracy: Manually positioned to the address or location	A10NW (E)	998	-	520341 168625
283	Fuel Station Entries Name: Wheels Van Centre Location: 158, Cambridge Road, Norbiton, Kingston-Upon-Thames, Outer London, KT1 3LE Brand: Obsolete Premises Type: Not Applicable Status: Obsolete Positional Accuracy: Automatically positioned to the address	A13NE (E)	7	-	519365 169073
284	Fuel Station Entries Name: Washington Self Serve Location: 144, London Road Coomber Road, Kingston-Upon-Thames, Outer London, KT2 6QL Brand: Obsolete Premises Type: Not Applicable Status: Obsolete Positional Accuracy: Automatically positioned to the address	A18SW (N)	239	-	519022 169456
285	Fuel Station Entries Name: Terminus Motoring Centre Location: 163-165, London Road Gordon Road, Kingston-Upon-Thames, Outer London, KT2 6NU Brand: Obsolete Premises Type: Not Applicable Status: Obsolete Positional Accuracy: Automatically positioned to the address	A18SW (N)	331	-	519044 169556
286	Fuel Station Entries Name: Shell Kingston Hill Location: 187-201, London Road Clifton Road, Kingston-Upon-Thames, Outer London, KT2 6PQ Brand: Shell Premises Type: Petrol Station Status: Open Positional Accuracy: Automatically positioned to the address	A18SW (N)	443	-	519142 169672
287	Fuel Station Entries Name: Kingston Hill Location: 41, Kingston Hill, Kingston-Upon-Thames, Outer London, KT2 7PS Brand: Obsolete Premises Type: Not Applicable Status: Obsolete Positional Accuracy: Automatically positioned to the address	A18NE (N)	730	-	519356 169918
288	Points of Interest - Commercial Services Name: Ian Brown Autos Ltd Location: 64-74 Cambridge Road, Kingston upon Thames, KT1 3LB Category: Repair and Servicing Class Code: Vehicle Repair, Testing and Servicing Positional Accuracy: Positioned to address or location	A13NW (N)	10	7	519163 169175



Map ID	Details	Quadrant Reference (Compass Direction)	Estimated Distance From Site	Contact	NGR
288	Points of Interest - Commercial Services Name: Krd Autos Location: 64-74 Cambridge Road, Kingston upon Thames, KT1 3LB Category: Repair and Servicing Class Code: Vehicle Repair, Testing and Servicing Positional Accuracy: Positioned to address or location	A13NW (N)	10	7	519163 169175
288	Points of Interest - Commercial Services Name: Ian Brown Autos Ltd Location: 76a Cambridge Road, Kingston upon Thames, KT1 3LA Category: Repair and Servicing Class Code: Vehicle Repair, Testing and Servicing Positional Accuracy: Positioned to address or location	A13NW (N)	14	7	519181 169168
288	Points of Interest - Commercial Services Name: Krd Autos Location: 76a Cambridge Road, Kingston upon Thames, KT1 3LA Category: Repair and Servicing Class Code: Vehicle Repair, Testing and Servicing Positional Accuracy: Positioned to address or location	A13NW (N)	15	7	519182 169168
288	Points of Interest - Commercial Services Name: Ian Brown Location: 76 Cambridge Road, Kingston upon Thames, KT1 3NA Category: Repair and Servicing Class Code: Vehicle Repair, Testing and Servicing Positional Accuracy: Positioned to address or location	A13NE (N)	29	7	519187 169184
289	Points of Interest - Commercial Services Name: Kingston Auto's UK Ltd Location: Unit 5, Hampden Road, Kingston upon Thames, KT1 3LG Category: Repair and Servicing Class Code: Vehicle Repair, Testing and Servicing Positional Accuracy: Positioned to address or location	A13SE (E)	19	7	519424 168972
289	Points of Interest - Commercial Services Name: S & M Motors Ltd Location: Unit 5, Hampden Road, Kingston upon Thames, KT1 3LG Category: Repair and Servicing Class Code: Vehicle Repair, Testing and Servicing Positional Accuracy: Positioned to address or location	A13SE (E)	19	7	519424 168972
289	Points of Interest - Commercial Services Name: S & M Location: Unit 5, Hampden Road, Kingston upon Thames, KT1 3LG Category: Repair and Servicing Class Code: Vehicle Repair, Testing and Servicing Positional Accuracy: Positioned to address or location	A13SE (E)	19	7	519424 168972
289	Points of Interest - Commercial Services Name: S & M Location: Unit 5, Hampden Road, Kingston upon Thames, KT1 3LG Category: Repair and Servicing Class Code: Vehicle Repair, Testing and Servicing Positional Accuracy: Positioned to address or location	A13SE (E)	19	7	519424 168972
289	Points of Interest - Commercial Services Name: S & M Motors Ltd Location: Unit 5, Hampden Road, Kingston upon Thames, KT1 3LG Category: Repair and Servicing Class Code: Vehicle Repair, Testing and Servicing Positional Accuracy: Positioned to address or location	A13SE (E)	19	7	519424 168972
289	Points of Interest - Commercial Services Name: Autoquick Location: Unit 1, Hampden Road, Kingston upon Thames, KT1 3LG Category: Repair and Servicing Class Code: Vehicle Repair, Testing and Servicing Positional Accuracy: Positioned to address or location	A13SE (E)	20	7	519424 168983
289	Points of Interest - Commercial Services Name: Cambridge M O T Centre Location: Vehicle Test Centre Unit 3, Hampden Road, Kingston upon Thames, KT1 3LG Category: Repair and Servicing Class Code: Vehicle Repair, Testing and Servicing Positional Accuracy: Positioned to address or location	A13SE (E)	20	7	519424 168984
289	Points of Interest - Commercial Services Name: Kingston Autos (UK) Ltd Location: Unit 1, Hampden Road, Kingston upon Thames, KT1 3LG Category: Repair and Servicing Class Code: Vehicle Repair, Testing and Servicing Positional Accuracy: Positioned to address or location	A13SE (E)	20	7	519424 168984



Map ID	Details	Quadrant Reference (Compass Direction)	Estimated Distance From Site	Contact	NGR
289	Points of Interest - Commercial Services Name: K & P Motors Ltd Location: Unit 4, Hampden Road, Kingston upon Thames, KT1 3LG Category: Repair and Servicing Class Code: Vehicle Repair, Testing and Servicing Positional Accuracy: Positioned to address or location	A13SE (E)	20	7	519424 168984
289	Points of Interest - Commercial Services Name: K & P Motors Ltd Location: Unit 4, Hampden Road, Kingston upon Thames, KT1 3LG Category: Repair and Servicing Class Code: Vehicle Repair, Testing and Servicing Positional Accuracy: Positioned to address or location	A13SE (E)	20	7	519424 168983
289	Points of Interest - Commercial Services Name: Cambridge M O T Centre Location: Unit 3 Hampden Road, Kingston upon Thames, KT1 3HG Category: Repair and Servicing Class Code: Vehicle Repair, Testing and Servicing Positional Accuracy: Positioned to address or location	A13SE (E)	25	7	519428 168987
289	Points of Interest - Commercial Services Name: National Tyres and Autocare Location: 198 Cambridge Road, Kingston upon Thames, KT1 3LF Category: Repair and Servicing Class Code: Vehicle Repair, Testing and Servicing Positional Accuracy: Positioned to address or location	A13SE (E)	46	7	519448 169001
289	Points of Interest - Commercial Services Name: National Tyres and Autocare Location: 198 Cambridge Road, Kingston upon Thames, KT1 3LF Category: Repair and Servicing Class Code: Vehicle Repair, Testing and Servicing Positional Accuracy: Positioned to address or location	A13SE (E)	46	7	519448 169001
289	Points of Interest - Commercial Services Name: Hiq Tyre Services Location: 198 Cambridge Road, Kingston upon Thames, KT1 3LF Category: Repair and Servicing Class Code: Vehicle Repair, Testing and Servicing Positional Accuracy: Positioned to address or location	A13SE (E)	46	7	519448 169001
289	Points of Interest - Commercial Services Name: M & D Auto's Location: 200-202 Cambridge Road, Kingston upon Thames, KT1 3LF Category: Repair and Servicing Class Code: Vehicle Repair, Testing and Servicing Positional Accuracy: Positioned to address or location	A13SE (E)	59	7	519463 168977
289	Points of Interest - Commercial Services Name: M & D Autos 1995 Location: 200-202 Cambridge Road, Kingston upon Thames, KT1 3LF Category: Repair and Servicing Class Code: Vehicle Repair, Testing and Servicing Positional Accuracy: Positioned to address or location	A13SE (E)	59	7	519463 168976
289	Points of Interest - Commercial Services Name: Krd Location: 190-192 Cambridge Road, Kingston upon Thames, KT1 3LF Category: Repair and Servicing Class Code: Vehicle Repair, Testing and Servicing Positional Accuracy: Positioned to address or location	A13SE (E)	62	7	519454 168929
289	Points of Interest - Commercial Services Name: Cabstop Location: Unit 9, Hampden Road, Kingston upon Thames, KT1 3LG Category: Repair and Servicing Class Code: Vehicle Repair, Testing and Servicing Positional Accuracy: Positioned to address or location	A13SE (E)	62	7	519453 168929
289	Points of Interest - Commercial Services Name: Prymus Car Garage Location: Unit 9b, Hampden Road, Kingston upon Thames, KT1 3LG Category: Repair and Servicing Class Code: Vehicle Repair, Testing and Servicing Positional Accuracy: Positioned to address or location	A13SE (SE)	69	7	519453 168918
289	Points of Interest - Commercial Services Name: Chase Metal Kingston Location: Unit 10, Hampden Road, Kingston upon Thames, KT1 3LG Category: Recycling Services Class Code: Scrap Metal Merchants Positional Accuracy: Positioned to address or location	A13SE (E)	74	7	519476 168951



Map ID	Details	Quadrant Reference (Compass Direction)	Estimated Distance From Site	Contact	NGR
290	<p>Points of Interest - Commercial Services</p> <p>Name: Mr Clutch Autocentres Location: 45-49 Cambridge Road, Kingston upon Thames, KT1 3NS Category: Repair and Servicing Class Code: Vehicle Repair, Testing and Servicing Positional Accuracy: Positioned to address or location</p>	A13NE (NE)	52	7	519353 169151
291	<p>Points of Interest - Commercial Services</p> <p>Name: Halfords Autocentre Location: Linear House 145b, London Road, Kingston upon Thames, KT2 6NH Category: Repair and Servicing Class Code: Vehicle Repair, Testing and Servicing Positional Accuracy: Positioned to address or location</p>	A12NE (NW)	260	7	518811 169374
292	<p>Points of Interest - Commercial Services</p> <p>Name: Kwik-Fit (GB) Limited Location: 135-137 London Road, Kingston upon Thames, KT2 6NH Category: Repair and Servicing Class Code: Vehicle Repair, Testing and Servicing Positional Accuracy: Positioned to address or location</p>	A12NE (NW)	308	7	518735 169369
292	<p>Points of Interest - Commercial Services</p> <p>Name: Kwik-Fit (GB) Limited Location: 135-137 London Road, Kingston upon Thames, KT2 6NH Category: Repair and Servicing Class Code: Vehicle Repair, Testing and Servicing Positional Accuracy: Positioned to address or location</p>	A12NE (NW)	308	7	518734 169368
292	<p>Points of Interest - Commercial Services</p> <p>Name: Fulfords of Kingston Location: 121 London Road, Kingston upon Thames, KT2 6NH Category: Repair and Servicing Class Code: Vehicle Repair, Testing and Servicing Positional Accuracy: Positioned to address or location</p>	A12NE (NW)	335	7	518695 169361
292	<p>Points of Interest - Commercial Services</p> <p>Name: Fulford's Garage Location: 121 London Road, Kingston upon Thames, KT2 6NH Category: Repair and Servicing Class Code: Vehicle Repair, Testing and Servicing Positional Accuracy: Positioned to address or location</p>	A12NE (NW)	335	7	518694 169361
293	<p>Points of Interest - Commercial Services</p> <p>Name: John Samonas & Sons Ltd Location: Unit 3-4 Princeton Mews 167, London Road, Kingston upon Thames, KT2 6PT Category: Transport, Storage and Delivery Class Code: Distribution and Haulage Positional Accuracy: Positioned to address or location</p>	A18SW (N)	354	7	519052 169581
294	<p>Points of Interest - Commercial Services</p> <p>Name: Kingstone Hill Valeting Centre Location: Kingstons House 15, Coombe Road, Kingston upon Thames, KT2 7AD Category: Personal, Consumer and other Services Class Code: Vehicle Cleaning Services Positional Accuracy: Positioned to address or location</p>	A18SE (N)	365	7	519210 169581
295	<p>Points of Interest - Commercial Services</p> <p>Name: Sita UK Location: Unit 3 Kingsmill Business Park, Chapel Mill Road, Kingston upon Thames, KT1 3GZ Category: Recycling Services Class Code: Recycling, Reclamation and Disposal Positional Accuracy: Positioned to address or location</p>	A8NW (SW)	393	7	518862 168561
295	<p>Points of Interest - Commercial Services</p> <p>Name: SITA UK Ltd Location: Unit 3 Kingsmill Business Park, Chapel Mill Road, Kingston upon Thames, KT1 3GZ Category: Recycling Services Class Code: Recycling, Reclamation and Disposal Positional Accuracy: Positioned to address or location</p>	A8NW (SW)	394	7	518861 168561
295	<p>Points of Interest - Commercial Services</p> <p>Name: Local Scraping Services Scrap Yards Location: Unit 6 Kingsmill Business Park, Chapel Mill Road, Kingston upon Thames, KT1 3GZ Category: Recycling Services Class Code: Scrap Metal Merchants Positional Accuracy: Positioned to address or location</p>	A8NW (SW)	413	7	518858 168539



Map ID	Details	Quadrant Reference (Compass Direction)	Estimated Distance From Site	Contact	NGR
296	Points of Interest - Commercial Services Name: Autoglass Location: Unit 1, Manorgate Road, Kingston upon Thames, KT2 7EL Category: Repair and Servicing Class Code: Vehicle Repair, Testing and Servicing Positional Accuracy: Positioned to address or location	A18SE (N)	452	7	519254 169658
296	Points of Interest - Commercial Services Name: Autoglass Location: Unit 1, Manorgate Road, Kingston upon Thames, KT2 7EL Category: Repair and Servicing Class Code: Vehicle Repair, Testing and Servicing Positional Accuracy: Positioned to address or location	A18SE (N)	452	7	519254 169658
296	Points of Interest - Commercial Services Name: Rolls Royce & Bentley Specialists Location: 1 Manorgate Road, Kingston upon Thames, KT2 7AW Category: Repair and Servicing Class Code: Vehicle Repair, Testing and Servicing Positional Accuracy: Positioned to address or location	A18SE (N)	493	7	519233 169707
296	Points of Interest - Commercial Services Name: Rolls Royce & Bentley Specialists Location: 1A Manorgate Road, Kingston upon Thames, KT2 7AW Category: Repair and Servicing Class Code: Vehicle Repair, Testing and Servicing Positional Accuracy: Positioned to address or location	A18SE (N)	493	7	519233 169707
297	Points of Interest - Commercial Services Name: J C F Car Clinic Location: A 242 Canbury Park Road, Kingston upon Thames, KT2 6LG Category: Repair and Servicing Class Code: Vehicle Repair, Testing and Servicing Positional Accuracy: Positioned to address or location	A18SW (N)	462	7	518948 169667
297	Points of Interest - Commercial Services Name: J C F Car Clinic Location: 242a Canbury Park Road, Kingston upon Thames, KT2 6LG Category: Repair and Servicing Class Code: Vehicle Repair, Testing and Servicing Positional Accuracy: Positioned to address or location	A18SW (N)	462	7	518948 169666
297	Points of Interest - Commercial Services Name: Jcf Car Clinic Location: 242a Canbury Park Road, Kingston upon Thames, KT2 6LG Category: Repair and Servicing Class Code: Vehicle Repair, Testing and Servicing Positional Accuracy: Positioned to address or location	A18SW (N)	462	7	518948 169667
297	Points of Interest - Commercial Services Name: J C F Car Clinic Location: 242 Canbury Park Road, Kingston upon Thames, KT2 6LG Category: Repair and Servicing Class Code: Vehicle Repair, Testing and Servicing Positional Accuracy: Positioned to address or location	A18SW (N)	494	7	518936 169696
298	Points of Interest - Commercial Services Name: Universal Auto Electrics Location: 14b Clifton Road, Kingston upon Thames, KT2 6PW Category: Repair and Servicing Class Code: Vehicle Repair, Testing and Servicing Positional Accuracy: Positioned to address or location	A18SW (N)	471	7	519105 169701
298	Points of Interest - Commercial Services Name: Middx Ltd Location: 14a Clifton Road, Kingston upon Thames, KT2 6PW Category: Repair and Servicing Class Code: Vehicle Repair, Testing and Servicing Positional Accuracy: Positioned to address or location	A18SW (N)	477	7	519108 169707
298	Points of Interest - Commercial Services Name: Middx Ltd Location: 14a Clifton Road, Kingston upon Thames, KT2 6PW Category: Repair and Servicing Class Code: Vehicle Repair, Testing and Servicing Positional Accuracy: Positioned to address or location	A18SW (N)	477	7	519107 169707
298	Points of Interest - Commercial Services Name: MOT Centre Location: 14a Clifton Road, Kingston upon Thames, KT2 6PW Category: Repair and Servicing Class Code: Vehicle Repair, Testing and Servicing Positional Accuracy: Positioned to address or location	A18SW (N)	477	7	519108 169707



Map ID	Details	Quadrant Reference (Compass Direction)	Estimated Distance From Site	Contact	NGR
299	Points of Interest - Commercial Services Name: Seaforce Shipping Ltd Location: Hanover House 76, Coombe Road, Kingston upon Thames, KT2 7AZ Category: Transport, Storage and Delivery Class Code: Distribution and Haulage Positional Accuracy: Positioned to address or location	A18SE (NE)	483	7	519481 169579
300	Points of Interest - Commercial Services Name: Elton Park MOT Centre Location: 44 Mill Place, Kingston upon Thames, KT1 2RL Category: Repair and Servicing Class Code: Vehicle Repair, Testing and Servicing Positional Accuracy: Positioned to address or location	A12SW (W)	516	7	518505 168885
300	Points of Interest - Commercial Services Name: National Rescue Location: 44 Mill Place, Kingston upon Thames, KT1 2RL Category: Repair and Servicing Class Code: Vehicle Repair, Testing and Servicing Positional Accuracy: Positioned to address or location	A12SW (W)	516	7	518505 168885
300	Points of Interest - Commercial Services Name: Adnor Ltd Location: 52 Mill Place, Kingston upon Thames, KT1 2RL Category: Construction Services Class Code: Metalworkers Including Blacksmiths Positional Accuracy: Positioned to address or location	A12SW (W)	528	7	518503 168845
300	Points of Interest - Commercial Services Name: Adnor Location: 52 Mill Place, Kingston upon Thames, KT1 2RL Category: Construction Services Class Code: Metalworkers Including Blacksmiths Positional Accuracy: Positioned to address or location	A12SW (W)	529	7	518502 168845
300	Points of Interest - Commercial Services Name: Underwood G A Location: 18 Mill Street, Kingston upon Thames, KT1 2RF Category: Repair and Servicing Class Code: Vehicle Repair, Testing and Servicing Positional Accuracy: Positioned to address or location	A12SW (W)	567	7	518449 168894
301	Points of Interest - Commercial Services Name: 24hr Pest & Vermin Control Service Location: Garden Flat, Kingston Hill, Kingston Upon Thames, Surrey, KT2 7PW Category: Contract Services Class Code: Pest and Vermin Control Positional Accuracy: Positioned to address or location	A18NE (N)	566	7	519214 169786
301	Points of Interest - Commercial Services Name: Autoglaze Location: 14 Park Road, Kingston upon Thames, KT2 6BG Category: Repair and Servicing Class Code: Vehicle Repair, Testing and Servicing Positional Accuracy: Positioned to address or location	A18NW (N)	583	7	519161 169811
301	Points of Interest - Commercial Services Name: Alan Lloyd Motors Ltd Location: 14 Park Road, Kingston upon Thames, KT2 6BG Category: Repair and Servicing Class Code: Vehicle Repair, Testing and Servicing Positional Accuracy: Positioned to address or location	A18NW (N)	583	7	519161 169811
301	Points of Interest - Commercial Services Name: Autoglaze Location: Unit 1 14, Park Road, Kingston upon Thames, KT2 6BG Category: Repair and Servicing Class Code: Vehicle Repair, Testing and Servicing Positional Accuracy: Positioned to address or location	A18NW (N)	584	7	519161 169812
301	Points of Interest - Commercial Services Name: Alan Lloyd Motors Ltd Location: 14 Park Road, Kingston upon Thames, KT2 6BG Category: Repair and Servicing Class Code: Vehicle Repair, Testing and Servicing Positional Accuracy: Positioned to address or location	A18NW (N)	584	7	519161 169812
302	Points of Interest - Commercial Services Name: G A Underwood Location: A 18 Mill Street, Kingston upon Thames, KT1 2RF Category: Repair and Servicing Class Code: Vehicle Repair, Testing and Servicing Positional Accuracy: Positioned to address or location	A12SW (W)	583	7	518432 168898



Map ID	Details	Quadrant Reference (Compass Direction)	Estimated Distance From Site	Contact	NGR
303	Points of Interest - Commercial Services Name: Kibble & Burnett Ltd Location: 248 Kingston Road, New Malden, KT3 3RN Category: Repair and Servicing Class Code: Vehicle Repair, Testing and Servicing Positional Accuracy: Positioned to address or location	A9NE (SE)	830	7	520120 168547
303	Points of Interest - Commercial Services Name: Kibble & Burnett Ltd Location: Rear of 248, Kingston Road, New Malden, KT3 3RN Category: Repair and Servicing Class Code: Vehicle Repair, Testing and Servicing Positional Accuracy: Positioned to address or location	A9NE (SE)	833	7	520115 168533
304	Points of Interest - Commercial Services Name: Karfix Ltd Location: 27-29 Richmond Road, Kingston upon Thames, KT2 5BW Category: Repair and Servicing Class Code: Vehicle Repair, Testing and Servicing Positional Accuracy: Positioned to address or location	A17SW (NW)	874	7	518257 169676
304	Points of Interest - Commercial Services Name: Karfix Ltd Location: 27-29 Richmond Road, Kingston upon Thames, KT2 5BW Category: Repair and Servicing Class Code: Vehicle Repair, Testing and Servicing Positional Accuracy: Positioned to address or location	A17SW (NW)	875	7	518256 169676
304	Points of Interest - Commercial Services Name: Wincon Engineering Location: 31 Richmond Road, Kingston upon Thames, KT2 5BW Category: Repair and Servicing Class Code: Vehicle Repair, Testing and Servicing Positional Accuracy: Positioned to address or location	A17SW (NW)	877	7	518257 169681
304	Points of Interest - Commercial Services Name: Kingston Bridge Clutches Location: 33 Richmond Road, Kingston upon Thames, KT2 5BW Category: Repair and Servicing Class Code: Vehicle Repair, Testing and Servicing Positional Accuracy: Positioned to address or location	A17SW (NW)	879	7	518258 169687
304	Points of Interest - Commercial Services Name: RAC Auto Windscreens Location: 53 Richmond Road, Kingston upon Thames, KT2 5BP Category: Repair and Servicing Class Code: Vehicle Repair, Testing and Servicing Positional Accuracy: Positioned to address or location	A17NW (NW)	934	7	518235 169747
304	Points of Interest - Commercial Services Name: RAC Auto Windscreens Location: 53 Richmond Road, Kingston upon Thames, KT2 5BP Category: Repair and Servicing Class Code: Vehicle Repair, Testing and Servicing Positional Accuracy: Positioned to address or location	A17NW (NW)	934	7	518235 169747
305	Points of Interest - Commercial Services Name: Kingston M O T Location: Cooper House 43, Acre Road, Kingston upon Thames, KT2 6ER Category: Repair and Servicing Class Code: Vehicle Repair, Testing and Servicing Positional Accuracy: Positioned to address or location	A17NW (NW)	900	7	518481 169923
305	Points of Interest - Commercial Services Name: Quickfit Clutches Location: Cooper House 43, Acre Road, Kingston upon Thames, KT2 6ER Category: Repair and Servicing Class Code: Vehicle Repair, Testing and Servicing Positional Accuracy: Positioned to address or location	A17NW (NW)	900	7	518481 169923
305	Points of Interest - Commercial Services Name: MOT Test Quick Fit Clutches Location: Cooper House 43, Acre Road, Kingston upon Thames, KT2 6ER Category: Repair and Servicing Class Code: Vehicle Repair, Testing and Servicing Positional Accuracy: Positioned to address or location	A17NW (NW)	900	7	518481 169923
305	Points of Interest - Commercial Services Name: Kingston M O T Ltd Location: Rear of 43, Acre Road, Kingston upon Thames, KT2 6ER Category: Repair and Servicing Class Code: Vehicle Repair, Testing and Servicing Positional Accuracy: Positioned to address or location	A17NW (NW)	927	7	518465 169945



Map ID	Details	Quadrant Reference (Compass Direction)	Estimated Distance From Site	Contact	NGR
305	Points of Interest - Commercial Services Name: M K Autos Location: Rear Of 43, Acre Road, Kingston upon Thames, KT2 6ER Category: Repair and Servicing Class Code: Vehicle Repair, Testing and Servicing Positional Accuracy: Positioned to address or location	A17NW (NW)	927	7	518466 169945
305	Points of Interest - Commercial Services Name: Any Car Centre Location: Rear Of 43, Acre Road, Kingston upon Thames, KT2 6ER Category: Repair and Servicing Class Code: Vehicle Repair, Testing and Servicing Positional Accuracy: Positioned to address or location	A17NW (NW)	927	7	518465 169945
306	Points of Interest - Commercial Services Name: Middx Ltd Location: B 39 Acre Road, Kingston upon Thames, KT2 6EF Category: Repair and Servicing Class Code: Vehicle Repair, Testing and Servicing Positional Accuracy: Positioned to address or location	A17NW (NW)	903	7	518377 169849
306	Points of Interest - Commercial Services Name: Triple 7 Garage Location: 39b Acre Road, Kingston upon Thames, KT2 6EF Category: Repair and Servicing Class Code: Vehicle Repair, Testing and Servicing Positional Accuracy: Positioned to address or location	A17NW (NW)	903	7	518377 169849
307	Points of Interest - Commercial Services Name: Reevethorpe New Malden Garage Ltd Location: Unit D, Wellington Crescent, New Malden, KT3 3NE Category: Repair and Servicing Class Code: Vehicle Repair, Testing and Servicing Positional Accuracy: Positioned to address or location	A10NW (SE)	935	7	520259 168588
307	Points of Interest - Commercial Services Name: Just the Ticket Location: Wellington House, Wellington Crescent, New Malden, KT3 3NE Category: Repair and Servicing Class Code: Vehicle Repair, Testing and Servicing Positional Accuracy: Positioned to address or location	A10NW (SE)	960	7	520270 168553
308	Points of Interest - Commercial Services Name: Autoglazing Ltd Location: 22 Eden Street, Kingston upon Thames, KT1 1DN Category: Repair and Servicing Class Code: Vehicle Repair, Testing and Servicing Positional Accuracy: Positioned to address or location	A11NE (W)	937	7	518032 169086
308	Points of Interest - Commercial Services Name: Autoglazing Location: Unit 205 22 Eden Street, Kingston upon Thames, KT1 1DN Category: Repair and Servicing Class Code: Vehicle Repair, Testing and Servicing Positional Accuracy: Positioned to address or location	A11NE (W)	937	7	518032 169086
309	Points of Interest - Commercial Services Name: Bee Gee Coachcraft Location: 34 Wellington Crescent, New Malden, KT3 3NE Category: Repair and Servicing Class Code: Vehicle Repair, Testing and Servicing Positional Accuracy: Positioned to address or location	A10NW (E)	945	7	520278 168609
309	Points of Interest - Commercial Services Name: Bailey's Coachworks Location: 34 Wellington Crescent, New Malden, KT3 3NE Category: Repair and Servicing Class Code: Vehicle Repair, Testing and Servicing Positional Accuracy: Positioned to address or location	A10NW (E)	945	7	520278 168609
309	Points of Interest - Commercial Services Name: United Coachworks (Surrey) Ltd Location: 34 Wellington Crescent, New Malden, KT3 3NE Category: Repair and Servicing Class Code: Vehicle Repair, Testing and Servicing Positional Accuracy: Positioned to address or location	A10NW (E)	945	7	520278 168609
309	Points of Interest - Commercial Services Name: Bee Gee Coachcraft Location: 34 Wellington Crescent, New Malden, KT3 3NE Category: Repair and Servicing Class Code: Vehicle Repair, Testing and Servicing Positional Accuracy: Positioned to address or location	A10NW (E)	945	7	520278 168609



Map ID	Details	Quadrant Reference (Compass Direction)	Estimated Distance From Site	Contact	NGR
309	Points of Interest - Commercial Services Name: Baileys Coachwork Location: 34 Wellington Crescent, New Malden, KT3 3NE Category: Repair and Servicing Class Code: Vehicle Repair, Testing and Servicing Positional Accuracy: Positioned to address or location	A10NW (E)	945	7	520278 168608
309	Points of Interest - Commercial Services Name: Auto Hoods Location: 34 Wellington Crescent, New Malden, KT3 3NE Category: Repair and Servicing Class Code: Vehicle Repair, Testing and Servicing Positional Accuracy: Positioned to address or location	A10NW (E)	945	7	520278 168609
309	Points of Interest - Commercial Services Name: Autotec Workshop Location: Unit 1 Apsley House, Apsley Road, New Malden, KT3 3NJ Category: Repair and Servicing Class Code: Vehicle Repair, Testing and Servicing Positional Accuracy: Positioned to address or location	A10NW (E)	964	7	520323 168675
309	Points of Interest - Commercial Services Name: L S C Automotive Ltd Location: Unit D, Wellington Crescent, New Malden, KT3 3NE Category: Repair and Servicing Class Code: Vehicle Repair, Testing and Servicing Positional Accuracy: Positioned to address or location	A10NW (E)	997	7	520341 168625
309	Points of Interest - Commercial Services Name: Just the Ticket Location: Unit D, Wellington Crescent, New Malden, KT3 3NE Category: Repair and Servicing Class Code: Vehicle Repair, Testing and Servicing Positional Accuracy: Positioned to address or location	A10NW (E)	998	7	520341 168625
309	Points of Interest - Commercial Services Name: United Coachworks Surrey Ltd Location: Unit D, Wellington Crescent, New Malden, KT3 3NE Category: Repair and Servicing Class Code: Vehicle Repair, Testing and Servicing Positional Accuracy: Positioned to address or location	A10NW (E)	998	7	520341 168625
309	Points of Interest - Commercial Services Name: Reevethorpe Nel Malden Location: Unit D, Wellington Crescent, New Malden, KT3 3NE Category: Repair and Servicing Class Code: Vehicle Repair, Testing and Servicing Positional Accuracy: Positioned to address or location	A10NW (E)	998	7	520341 168625
310	Points of Interest - Commercial Services Name: Zubi Motors Ltd Location: 167 Surbiton Hill Park, Surbiton, KT5 8EJ Category: Repair and Servicing Class Code: Vehicle Repair, Testing and Servicing Positional Accuracy: Positioned to address or location	A3NE (S)	966	7	519495 167954
310	Points of Interest - Commercial Services Name: Berrylands Autocare Location: 167 Surbiton Hill Park, Surbiton, KT5 8EJ Category: Repair and Servicing Class Code: Vehicle Repair, Testing and Servicing Positional Accuracy: Positioned to address or location	A3NE (S)	966	7	519494 167954
311	Points of Interest - Commercial Services Name: Starpoint Card Sales Ltd Location: Kingsgate Business Centre 12-50, Kingsgate Road, Kingston upon Thames, KT2 5AA Category: Transport, Storage and Delivery Class Code: Distribution and Haulage Positional Accuracy: Positioned to address or location	A16SE (NW)	971	7	518151 169693
312	Points of Interest - Education and Health Name: Kingston Hospital Location: Kingston Hospital, Galsworthy Road, Kingston upon Thames, KT2 7QB Category: Health Practitioners and Establishments Class Code: Hospitals Positional Accuracy: Positioned to address or location	A18NE (NE)	647	7	519494 169760
312	Points of Interest - Education and Health Name: BMI Coombe Wing Location: Kingston Hospital, Galsworthy Road, Kingston upon Thames, KT2 7QB Category: Health Practitioners and Establishments Class Code: Hospitals Positional Accuracy: Positioned to address or location	A18NE (NE)	647	7	519494 169760



Map ID	Details	Quadrant Reference (Compass Direction)	Estimated Distance From Site	Contact	NGR
312	Points of Interest - Education and Health Name: Kingston Hospital Location: Kingston Hospital, Galsworthy Road, Kingston upon Thames, KT2 7QB Category: Health Practitioners and Establishments Class Code: Hospitals Positional Accuracy: Positioned to address or location	A18NE (NE)	648	7	519495 169761
312	Points of Interest - Education and Health Name: Kingston Hospital Location: Kingston Hospital, Galsworthy Road, Kingston upon Thames, KT2 7QB Category: Health Practitioners and Establishments Class Code: Hospitals Positional Accuracy: Positioned to address or location	A18NE (NE)	648	7	519495 169761
312	Points of Interest - Education and Health Name: Kingston Hospital Location: Kingston Hospital, Galsworthy Road, Kingston upon Thames, KT2 7QB Category: Health Practitioners and Establishments Class Code: Accident & Emergency Department Positional Accuracy: Positioned to address or location	A18NE (NE)	648	7	519495 169761
313	Points of Interest - Education and Health Name: Kingston Hospital Location: Kingston Hospital, Galsworthy Road, Kingston upon Thames, KT2 7QB Category: Health Practitioners and Establishments Class Code: Accident & Emergency Department Positional Accuracy: Positioned to address or location	A19NW (NE)	831	7	519564 169932
314	Points of Interest - Manufacturing and Production Name: Tank Location: KT1 Category: Industrial Features Class Code: Tanks (Generic) Positional Accuracy: Positioned to an adjacent address or location	A13NE (E)	7	7	519355 169080
315	Points of Interest - Manufacturing and Production Name: Works Location: Not Supplied Category: Industrial Features Class Code: Unspecified Works Or Factories Positional Accuracy: Positioned to an adjacent address or location	A13SE (SE)	28	7	519250 168892
315	Points of Interest - Manufacturing and Production Name: Works Location: KT1 Category: Industrial Features Class Code: Unspecified Works Or Factories Positional Accuracy: Positioned to address or location	A13SE (SE)	33	7	519255 168893
316	Points of Interest - Manufacturing and Production Name: Works Location: Not Supplied Category: Industrial Features Class Code: Unspecified Works Or Factories Positional Accuracy: Positioned to an adjacent address or location	A13SE (E)	61	7	519465 168966
316	Points of Interest - Manufacturing and Production Name: Works Location: KT1 Category: Industrial Features Class Code: Unspecified Works Or Factories Positional Accuracy: Positioned to an adjacent address or location	A13SE (E)	61	7	519465 168965
316	Points of Interest - Manufacturing and Production Name: Works Location: KT1 Category: Industrial Features Class Code: Unspecified Works Or Factories Positional Accuracy: Positioned to address or location	A13SE (SE)	68	7	519454 168920
316	Points of Interest - Manufacturing and Production Name: Works Location: Not Supplied Category: Industrial Features Class Code: Unspecified Works Or Factories Positional Accuracy: Positioned to an adjacent address or location	A13SE (SE)	70	7	519453 168916
317	Points of Interest - Manufacturing and Production Name: Works Location: KT1 Category: Industrial Features Class Code: Unspecified Works Or Factories Positional Accuracy: Positioned to address or location	A13SE (SE)	111	7	519429 168856



Map ID	Details	Quadrant Reference (Compass Direction)	Estimated Distance From Site	Contact	NGR
317	Points of Interest - Manufacturing and Production Name: Works Location: Not Supplied Category: Industrial Features Class Code: Unspecified Works Or Factories Positional Accuracy: Positioned to an adjacent address or location	A13SE (SE)	116	7	519429 168850
317	Points of Interest - Manufacturing and Production Name: Works Location: KT1 Category: Industrial Features Class Code: Unspecified Works Or Factories Positional Accuracy: Positioned to an adjacent address or location	A13SE (SE)	156	7	519429 168809
317	Points of Interest - Manufacturing and Production Name: Works Location: Not Supplied Category: Industrial Features Class Code: Unspecified Works Or Factories Positional Accuracy: Positioned to an adjacent address or location	A13SE (SE)	157	7	519429 168808
317	Points of Interest - Manufacturing and Production Name: Works Location: KT1 Category: Industrial Features Class Code: Unspecified Works Or Factories Positional Accuracy: Positioned to address or location	A13SE (SE)	172	7	519425 168792
317	Points of Interest - Manufacturing and Production Name: Works Location: Not Supplied Category: Industrial Features Class Code: Unspecified Works Or Factories Positional Accuracy: Positioned to an adjacent address or location	A13SE (SE)	174	7	519428 168791
318	Points of Interest - Manufacturing and Production Name: Red Lion Resources Ltd Location: 38 Victoria Road, Kingston upon Thames, KT1 3DW Category: Extractive Industries Class Code: Oil and Gas Extraction, Refinery and Product Manufacture Positional Accuracy: Positioned to address or location	A13NW (NW)	114	7	518882 169241
318	Points of Interest - Manufacturing and Production Name: Works Location: KT1 Category: Industrial Features Class Code: Unspecified Works Or Factories Positional Accuracy: Positioned to address or location	A12NE (NW)	190	7	518840 169307
318	Points of Interest - Manufacturing and Production Name: Works Location: Not Supplied Category: Industrial Features Class Code: Unspecified Works Or Factories Positional Accuracy: Positioned to an adjacent address or location	A12NE (NW)	192	7	518839 169309
319	Points of Interest - Manufacturing and Production Name: Works Location: KT2 Category: Industrial Features Class Code: Unspecified Works Or Factories Positional Accuracy: Positioned to address or location	A12NE (NW)	328	7	518697 169353
319	Points of Interest - Manufacturing and Production Name: Works Location: Not Supplied Category: Industrial Features Class Code: Unspecified Works Or Factories Positional Accuracy: Positioned to an adjacent address or location	A12NE (NW)	331	7	518696 169357
320	Points of Interest - Manufacturing and Production Name: Fairfield Industrial Estate Location: KT1 Category: Industrial Features Class Code: Business Parks and Industrial Estates Positional Accuracy: Positioned to an adjacent address or location	A8NW (SW)	341	7	518862 168632
320	Points of Interest - Manufacturing and Production Name: Fairfield Industrial Estate Location: KT1 Category: Industrial Features Class Code: Business Parks and Industrial Estates Positional Accuracy: Positioned to an adjacent address or location	A8NW (SW)	341	7	518862 168632



Map ID	Details	Quadrant Reference (Compass Direction)	Estimated Distance From Site	Contact	NGR
320	Points of Interest - Manufacturing and Production Name: Kingston Innovation Centre Location: Unit 3 Kingsmill Business Park, Chapel Mill Road, Kingston upon Thames, KT1 3GZ Category: Industrial Features Class Code: Business Parks and Industrial Estates Positional Accuracy: Positioned to address or location	A8NW (SW)	393	7	518862 168561
321	Points of Interest - Manufacturing and Production Name: Works Location: Not Supplied Category: Industrial Features Class Code: Unspecified Works Or Factories Positional Accuracy: Positioned to an adjacent address or location	A12NE (NW)	358	7	518632 169294
322	Points of Interest - Manufacturing and Production Name: Tank Location: KT1 Category: Industrial Features Class Code: Tanks (Generic) Positional Accuracy: Positioned to an adjacent address or location	A8NE (S)	371	7	519195 168502
323	Points of Interest - Manufacturing and Production Name: Works Location: Not Supplied Category: Industrial Features Class Code: Unspecified Works Or Factories Positional Accuracy: Positioned to an adjacent address or location	A18SW (N)	383	7	519015 169603
324	Points of Interest - Manufacturing and Production Name: Kingsmill Business Park Location: KT1 Category: Industrial Features Class Code: Business Parks and Industrial Estates Positional Accuracy: Positioned to an adjacent address or location	A8NW (SW)	411	7	518879 168526
324	Points of Interest - Manufacturing and Production Name: Teccsider Ltd Location: Unit 11 Kingsmill Business Park, Chapel Mill Road, Kingston upon Thames, KT1 3GZ Category: Extractive Industries Class Code: Oil and Gas Extraction, Refinery and Product Manufacture Positional Accuracy: Positioned to address or location	A8NW (SW)	436	7	518870 168502
325	Points of Interest - Manufacturing and Production Name: Factory Location: Not Supplied Category: Industrial Features Class Code: Unspecified Works Or Factories Positional Accuracy: Positioned to an adjacent address or location	A18SE (N)	433	7	519300 169621
325	Points of Interest - Manufacturing and Production Name: Factory Location: KT2 Category: Industrial Features Class Code: Unspecified Works Or Factories Positional Accuracy: Positioned to address or location	A18SE (N)	440	7	519300 169629
326	Points of Interest - Manufacturing and Production Name: Hanover House Location: Hanover House 76, Coombe Road, Kingston upon Thames, KT2 7AZ Category: Industrial Features Class Code: Business Parks and Industrial Estates Positional Accuracy: Positioned to address or location	A18SE (NE)	484	7	519482 169580
327	Points of Interest - Manufacturing and Production Name: Gove Marble Location: 48 Mill Place, Kingston upon Thames, KT1 2RL Category: Extractive Industries Class Code: Stone Quarrying and Preparation Positional Accuracy: Positioned to address or location	A12SW (W)	524	7	518503 168864
328	Points of Interest - Manufacturing and Production Name: Stonemasons Location: 56 Lower Marsh Lane, Kingston upon Thames, KT1 3BJ Category: Extractive Industries Class Code: Stone Quarrying and Preparation Positional Accuracy: Positioned to address or location	A8SW (S)	573	7	519096 168293



Map ID	Details	Quadrant Reference (Compass Direction)	Estimated Distance From Site	Contact	NGR
328	Points of Interest - Manufacturing and Production Name: Verona Marble Location: 56 Lower Marsh Lane, Kingston upon Thames, KT1 3BJ Category: Extractive Industries Class Code: Stone Quarrying and Preparation Positional Accuracy: Positioned to address or location	A8SW (S)	574	7	519096 168292
328	Points of Interest - Manufacturing and Production Name: Works Location: Not Supplied Category: Industrial Features Class Code: Unspecified Works Or Factories Positional Accuracy: Positioned to an adjacent address or location	A8SW (S)	585	7	519152 168282
328	Points of Interest - Manufacturing and Production Name: Works Location: KT1 Category: Industrial Features Class Code: Unspecified Works Or Factories Positional Accuracy: Positioned to address or location	A8SW (S)	587	7	519095 168279
329	Points of Interest - Manufacturing and Production Name: Tank Location: KT3 Category: Industrial Features Class Code: Tanks (Generic) Positional Accuracy: Positioned to an adjacent address or location	A9NW (SE)	577	7	519748 168502
330	Points of Interest - Manufacturing and Production Name: Works Location: Not Supplied Category: Industrial Features Class Code: Unspecified Works Or Factories Positional Accuracy: Positioned to an adjacent address or location	A8SW (S)	578	7	519087 168288
330	Points of Interest - Manufacturing and Production Name: Verona Marble Location: 56 Lower Marsh Lane, Kingston upon Thames, KT1 3BJ Category: Extractive Industries Class Code: Stone Quarrying and Preparation Positional Accuracy: Positioned to address or location	A8SW (S)	584	7	519007 168291
330	Points of Interest - Manufacturing and Production Name: Gerald Culliford Ltd Location: 52 Lower Marsh Lane, Kingston upon Thames, KT1 3BJ Category: Extractive Industries Class Code: Stone Quarrying and Preparation Positional Accuracy: Positioned to address or location	A8SW (S)	587	7	518999 168290
330	Points of Interest - Manufacturing and Production Name: Gerald Culliford Ltd Location: 52 Lower Marsh Lane, Kingston upon Thames, KT1 3BJ Category: Extractive Industries Class Code: Stone Quarrying and Preparation Positional Accuracy: Positioned to address or location	A8SW (S)	587	7	518998 168289
330	Points of Interest - Manufacturing and Production Name: Works Location: KT1 Category: Industrial Features Class Code: Unspecified Works Or Factories Positional Accuracy: Positioned to address or location	A8SW (S)	590	7	519022 168282
330	Points of Interest - Manufacturing and Production Name: Works Location: Not Supplied Category: Industrial Features Class Code: Unspecified Works Or Factories Positional Accuracy: Positioned to an adjacent address or location	A8SW (S)	605	7	519014 168268
331	Points of Interest - Manufacturing and Production Name: Works Location: KT1 Category: Industrial Features Class Code: Unspecified Works Or Factories Positional Accuracy: Positioned to address or location	A7NE (SW)	588	7	518581 168563
331	Points of Interest - Manufacturing and Production Name: Works Location: Not Supplied Category: Industrial Features Class Code: Unspecified Works Or Factories Positional Accuracy: Positioned to an adjacent address or location	A7NE (SW)	590	7	518582 168560



Map ID	Details	Quadrant Reference (Compass Direction)	Estimated Distance From Site	Contact	NGR
332	Points of Interest - Manufacturing and Production Name: Tank Location: KT2 Category: Industrial Features Class Code: Tanks (Generic) Positional Accuracy: Positioned to an adjacent address or location	A19SW (NE)	598	7	519564 169665
332	Points of Interest - Manufacturing and Production Name: Tank Location: KT2 Category: Industrial Features Class Code: Tanks (Generic) Positional Accuracy: Positioned to an adjacent address or location	A19SW (NE)	604	7	519574 169667
333	Points of Interest - Manufacturing and Production Name: Air Shaft Location: KT1 Category: Extractive Industries Class Code: Unspecified Quarries Or Mines Positional Accuracy: Positioned to an adjacent address or location	A8SE (SE)	608	7	519475 168328
334	Points of Interest - Manufacturing and Production Name: Works Location: KT1 Category: Industrial Features Class Code: Unspecified Works Or Factories Positional Accuracy: Positioned to an adjacent address or location	A7NW (SW)	613	7	518487 168651
334	Points of Interest - Manufacturing and Production Name: Works Location: Not Supplied Category: Industrial Features Class Code: Unspecified Works Or Factories Positional Accuracy: Positioned to an adjacent address or location	A7NW (SW)	614	7	518487 168650
335	Points of Interest - Manufacturing and Production Name: Works Location: KT2 Category: Industrial Features Class Code: Unspecified Works Or Factories Positional Accuracy: Positioned to address or location	A18NE (N)	616	7	519204 169838
335	Points of Interest - Manufacturing and Production Name: Works Location: Not Supplied Category: Industrial Features Class Code: Unspecified Works Or Factories Positional Accuracy: Positioned to an adjacent address or location	A18NE (N)	619	7	519206 169841
335	Points of Interest - Manufacturing and Production Name: Works Location: Not Supplied Category: Industrial Features Class Code: Unspecified Works Or Factories Positional Accuracy: Positioned to an adjacent address or location	A18NW (N)	674	7	519166 169902
335	Points of Interest - Manufacturing and Production Name: Works Location: KT2 Category: Industrial Features Class Code: Unspecified Works Or Factories Positional Accuracy: Positioned to address or location	A18NW (N)	675	7	519162 169903
336	Points of Interest - Manufacturing and Production Name: Works Location: Not Supplied Category: Industrial Features Class Code: Unspecified Works Or Factories Positional Accuracy: Positioned to an adjacent address or location	A9NE (SE)	637	7	519976 168686
337	Points of Interest - Manufacturing and Production Name: Works Location: Not Supplied Category: Industrial Features Class Code: Unspecified Works Or Factories Positional Accuracy: Positioned to an adjacent address or location	A17SW (NW)	674	7	518442 169589
337	Points of Interest - Manufacturing and Production Name: Works Location: KT2 Category: Industrial Features Class Code: Unspecified Works Or Factories Positional Accuracy: Positioned to an adjacent address or location	A17SW (NW)	675	7	518442 169590



Map ID	Details	Quadrant Reference (Compass Direction)	Estimated Distance From Site	Contact	NGR
337	Points of Interest - Manufacturing and Production Name: Works Location: Not Supplied Category: Industrial Features Class Code: Unspecified Works Or Factories Positional Accuracy: Positioned to an adjacent address or location	A17SW (NW)	687	7	518420 169583
337	Points of Interest - Manufacturing and Production Name: Works Location: KT2 Category: Industrial Features Class Code: Unspecified Works Or Factories Positional Accuracy: Positioned to an adjacent address or location	A17SW (NW)	687	7	518420 169583
337	Points of Interest - Manufacturing and Production Name: Canbury Business Park Location: KT2 Category: Industrial Features Class Code: Business Parks and Industrial Estates Positional Accuracy: Positioned to an adjacent address or location	A17SW (NW)	765	7	518369 169644
337	Points of Interest - Manufacturing and Production Name: Canbury Business Park Location: KT2 Category: Industrial Features Class Code: Business Parks and Industrial Estates Positional Accuracy: Positioned to an adjacent address or location	A17SW (NW)	770	7	518365 169647
338	Points of Interest - Manufacturing and Production Name: Tank Location: KT1 Category: Industrial Features Class Code: Tanks (Generic) Positional Accuracy: Positioned to an adjacent address or location	A8SE (S)	761	7	519436 168150
338	Points of Interest - Manufacturing and Production Name: Works Location: Not Supplied Category: Industrial Features Class Code: Unspecified Works Or Factories Positional Accuracy: Positioned to an adjacent address or location	A8SE (S)	796	7	519413 168108
338	Points of Interest - Manufacturing and Production Name: Works Location: KT1 Category: Industrial Features Class Code: Unspecified Works Or Factories Positional Accuracy: Positioned to an adjacent address or location	A8SE (S)	797	7	519413 168107
339	Points of Interest - Manufacturing and Production Name: Works Location: KT2 Category: Industrial Features Class Code: Unspecified Works Or Factories Positional Accuracy: Positioned to address or location	A17SW (NW)	764	7	518413 169692
339	Points of Interest - Manufacturing and Production Name: Works Location: Not Supplied Category: Industrial Features Class Code: Unspecified Works Or Factories Positional Accuracy: Positioned to an adjacent address or location	A17SW (NW)	767	7	518409 169693
339	Points of Interest - Manufacturing and Production Name: Works Location: Not Supplied Category: Industrial Features Class Code: Unspecified Works Or Factories Positional Accuracy: Positioned to an adjacent address or location	A17SW (NW)	791	7	518390 169707
339	Points of Interest - Manufacturing and Production Name: Works Location: KT2 Category: Industrial Features Class Code: Unspecified Works Or Factories Positional Accuracy: Positioned to an adjacent address or location	A17SW (NW)	791	7	518390 169707
339	Points of Interest - Manufacturing and Production Name: Works Location: Not Supplied Category: Industrial Features Class Code: Unspecified Works Or Factories Positional Accuracy: Positioned to an adjacent address or location	A17NW (NW)	832	7	518384 169760



Map ID	Details	Quadrant Reference (Compass Direction)	Estimated Distance From Site	Contact	NGR
339	Points of Interest - Manufacturing and Production Name: Works Location: KT2 Category: Industrial Features Class Code: Unspecified Works Or Factories Positional Accuracy: Positioned to an adjacent address or location	A17NW (NW)	832	7	518384 169760
340	Points of Interest - Manufacturing and Production Name: Factory Location: Not Supplied Category: Industrial Features Class Code: Unspecified Works Or Factories Positional Accuracy: Positioned to an adjacent address or location	A14SE (E)	811	7	520180 168731
340	Points of Interest - Manufacturing and Production Name: Factory Location: KT3 Category: Industrial Features Class Code: Unspecified Works Or Factories Positional Accuracy: Positioned to address or location	A14SE (E)	815	7	520184 168732
340	Points of Interest - Manufacturing and Production Name: Works Location: Not Supplied Category: Industrial Features Class Code: Unspecified Works Or Factories Positional Accuracy: Positioned to an adjacent address or location	A9NE (E)	820	7	520182 168709
340	Points of Interest - Manufacturing and Production Name: Works Location: KT3 Category: Industrial Features Class Code: Unspecified Works Or Factories Positional Accuracy: Positioned to an adjacent address or location	A9NE (E)	820	7	520182 168709
340	Points of Interest - Manufacturing and Production Name: Works Location: KT3 Category: Industrial Features Class Code: Unspecified Works Or Factories Positional Accuracy: Positioned to an adjacent address or location	A15SW (E)	864	7	520237 168736
340	Points of Interest - Manufacturing and Production Name: Works Location: Not Supplied Category: Industrial Features Class Code: Unspecified Works Or Factories Positional Accuracy: Positioned to an adjacent address or location	A15SW (E)	869	7	520242 168737
340	Points of Interest - Manufacturing and Production Name: Factory Location: Not Supplied Category: Industrial Features Class Code: Unspecified Works Or Factories Positional Accuracy: Positioned to an adjacent address or location	A10NW (E)	893	7	520257 168704
341	Points of Interest - Manufacturing and Production Name: Works Location: 46b Fife Road, Kingston upon Thames, KT1 1SU Category: Industrial Features Class Code: Unspecified Works Or Factories Positional Accuracy: Positioned to address or location	A16SE (W)	849	7	518165 169447
342	Points of Interest - Manufacturing and Production Name: Works Location: Not Supplied Category: Industrial Features Class Code: Unspecified Works Or Factories Positional Accuracy: Positioned to an adjacent address or location	A17SW (NW)	850	7	518314 169711
342	Points of Interest - Manufacturing and Production Name: Greek Marble Location: A 42 Richmond Road, Kingston upon Thames, KT2 5EE Category: Extractive Industries Class Code: Stone Quarrying and Preparation Positional Accuracy: Positioned to address or location	A17SW (NW)	866	7	518292 169708
342	Points of Interest - Manufacturing and Production Name: Granite & Marble UK Ltd Location: 42a Richmond Road, Kingston upon Thames, KT2 5EE Category: Extractive Industries Class Code: Stone Quarrying and Preparation Positional Accuracy: Positioned to address or location	A17SW (NW)	870	7	518285 169706



Map ID	Details	Quadrant Reference (Compass Direction)	Estimated Distance From Site	Contact	NGR
342	Points of Interest - Manufacturing and Production Name: Granite & Marble (UK) Ltd Location: 42 Richmond Road, Kingston upon Thames, KT2 5EE Category: Extractive Industries Class Code: Stone Quarrying and Preparation Positional Accuracy: Positioned to address or location	A17SW (NW)	874	7	518285 169714
342	Points of Interest - Manufacturing and Production Name: Granite & Marble UK Ltd Location: 42 Richmond Road, Kingston upon Thames, KT2 5EE Category: Extractive Industries Class Code: Stone Quarrying and Preparation Positional Accuracy: Positioned to address or location	A17SW (NW)	874	7	518285 169714
343	Points of Interest - Manufacturing and Production Name: Works Location: Not Supplied Category: Industrial Features Class Code: Unspecified Works Or Factories Positional Accuracy: Positioned to an adjacent address or location	A22SE (NW)	924	7	518709 170071
344	Points of Interest - Manufacturing and Production Name: Works Location: KT3 Category: Industrial Features Class Code: Unspecified Works Or Factories Positional Accuracy: Positioned to an adjacent address or location	A10NW (SE)	938	7	520259 168581
344	Points of Interest - Manufacturing and Production Name: Works Location: Not Supplied Category: Industrial Features Class Code: Unspecified Works Or Factories Positional Accuracy: Positioned to an adjacent address or location	A10NW (SE)	939	7	520251 168562
344	Points of Interest - Manufacturing and Production Name: Works Location: KT3 Category: Industrial Features Class Code: Unspecified Works Or Factories Positional Accuracy: Positioned to an adjacent address or location	A10NW (SE)	939	7	520251 168562
344	Points of Interest - Manufacturing and Production Name: Works Location: Not Supplied Category: Industrial Features Class Code: Unspecified Works Or Factories Positional Accuracy: Positioned to an adjacent address or location	A10NW (SE)	942	7	520264 168582
344	Points of Interest - Manufacturing and Production Name: Works Location: Not Supplied Category: Industrial Features Class Code: Unspecified Works Or Factories Positional Accuracy: Positioned to an adjacent address or location	A10NW (SE)	963	7	520272 168550
344	Points of Interest - Manufacturing and Production Name: Works Location: KT3 Category: Industrial Features Class Code: Unspecified Works Or Factories Positional Accuracy: Positioned to an adjacent address or location	A10NW (SE)	964	7	520270 168544
344	Points of Interest - Manufacturing and Production Name: Works Location: Not Supplied Category: Industrial Features Class Code: Unspecified Works Or Factories Positional Accuracy: Positioned to an adjacent address or location	A10NW (SE)	981	7	520277 168520
344	Points of Interest - Manufacturing and Production Name: Works Location: KT3 Category: Industrial Features Class Code: Unspecified Works Or Factories Positional Accuracy: Positioned to an adjacent address or location	A10NW (SE)	981	7	520278 168521
345	Points of Interest - Manufacturing and Production Name: Kingsgate Business Centre Location: KT2 Category: Industrial Features Class Code: Business Parks and Industrial Estates Positional Accuracy: Positioned to an adjacent address or location	A16SE (NW)	968	7	518157 169697



Map ID	Details	Quadrant Reference (Compass Direction)	Estimated Distance From Site	Contact	NGR
345	<p>Points of Interest - Manufacturing and Production</p> <p>Name: Kbc Kingston Exchange Location: Kingsgate Business Centre 12-50, Kingsgate Road, Kingston upon Thames, KT2 5AA Category: Industrial Features Class Code: Business Parks and Industrial Estates Positional Accuracy: Positioned to address or location</p>	A16SE (NW)	971	7	518151 169693
345	<p>Points of Interest - Manufacturing and Production</p> <p>Name: A-Z 1st Freeofficefinder.Com Location: Kingsgate Business Centre 12-50, Kingsgate Road, Kingston upon Thames, KT2 5AA Category: Industrial Features Class Code: Business Parks and Industrial Estates Positional Accuracy: Positioned to address or location</p>	A16SE (NW)	971	7	518151 169693
345	<p>Points of Interest - Manufacturing and Production</p> <p>Name: K B C Kingston Exchange Location: Kingsgate Business Centre, 12-50 Kingsgate Road, Kingston Upon Thames, Surrey, KT2 5AA Category: Industrial Features Class Code: Business Parks and Industrial Estates Positional Accuracy: Positioned to address or location</p>	A16SE (NW)	971	7	518151 169693
346	<p>Points of Interest - Manufacturing and Production</p> <p>Name: Works Location: Not Supplied Category: Industrial Features Class Code: Unspecified Works Or Factories Positional Accuracy: Positioned to an adjacent address or location</p>	A17NW (NW)	969	7	518367 169927
346	<p>Points of Interest - Manufacturing and Production</p> <p>Name: Works Location: KT2 Category: Industrial Features Class Code: Unspecified Works Or Factories Positional Accuracy: Positioned to address or location</p>	A17NW (NW)	974	7	518366 169932
347	<p>Points of Interest - Public Infrastructure</p> <p>Name: The Kingston Cemetery Location: The Lodge Kingston Cemetery, Bonner Hill Road, Kingston upon Thames, KT1 3EZ Category: Infrastructure and Facilities Class Code: Cemeteries and Crematoria Positional Accuracy: Positioned to address or location</p>	A13SW (S)	21	7	519159 168851
348	<p>Points of Interest - Public Infrastructure</p> <p>Name: Cemetery Location: Not Supplied Category: Infrastructure and Facilities Class Code: Cemeteries and Crematoria Positional Accuracy: Positioned to an adjacent address or location</p>	A13SW (S)	129	7	519144 168740
348	<p>Points of Interest - Public Infrastructure</p> <p>Name: Cemetery Location: KT1 Category: Infrastructure and Facilities Class Code: Cemeteries and Crematoria Positional Accuracy: Positioned to an adjacent address or location</p>	A13SW (S)	131	7	519144 168738
349	<p>Points of Interest - Public Infrastructure</p> <p>Name: Cemetery Location: Not Supplied Category: Infrastructure and Facilities Class Code: Cemeteries and Crematoria Positional Accuracy: Positioned to an adjacent address or location</p>	A13SW (SW)	151	7	518940 168825
349	<p>Points of Interest - Public Infrastructure</p> <p>Name: Cemetery Location: KT1 Category: Infrastructure and Facilities Class Code: Cemeteries and Crematoria Positional Accuracy: Positioned to an adjacent address or location</p>	A13SW (SW)	151	7	518940 168825
350	<p>Points of Interest - Public Infrastructure</p> <p>Name: Crematorium Location: Not Supplied Category: Infrastructure and Facilities Class Code: Cemeteries and Crematoria Positional Accuracy: Positioned to an adjacent address or location</p>	A8NE (S)	270	7	519219 168607



Map ID	Details	Quadrant Reference (Compass Direction)	Estimated Distance From Site	Contact	NGR
350	Points of Interest - Public Infrastructure Name: Crematorium Location: KT1 Category: Infrastructure and Facilities Class Code: Cemeteries and Crematoria Positional Accuracy: Positioned to address or location	A8NE (S)	272	7	519192 168602
350	Points of Interest - Public Infrastructure Name: Kingston Cemetery Location: Bonner Hill Road, Kingston upon Thames, KT1 3EZ Category: Infrastructure and Facilities Class Code: Cemeteries and Crematoria Positional Accuracy: Positioned to address or location	A8NE (S)	274	7	519192 168600
350	Points of Interest - Public Infrastructure Name: Outfall Location: KT1 Category: Infrastructure and Facilities Class Code: Waste Storage, Processing and Disposal Positional Accuracy: Positioned to an adjacent address or location	A8NE (S)	310	7	519190 168563
350	Points of Interest - Public Infrastructure Name: Sludge Bed Location: KT1 Category: Infrastructure and Facilities Class Code: Waste Storage, Processing and Disposal Positional Accuracy: Positioned to an adjacent address or location	A8NW (S)	338	7	519153 168530
351	Points of Interest - Public Infrastructure Name: Outfall Location: KT1 Category: Infrastructure and Facilities Class Code: Waste Storage, Processing and Disposal Positional Accuracy: Positioned to an adjacent address or location	A8NE (SE)	351	7	519388 168572
351	Points of Interest - Public Infrastructure Name: Outfall Location: KT1 Category: Infrastructure and Facilities Class Code: Waste Storage, Processing and Disposal Positional Accuracy: Positioned to an adjacent address or location	A8NE (SE)	395	7	519449 168558
352	Points of Interest - Public Infrastructure Name: Waste Disposal Centre Location: KT1 Category: Infrastructure and Facilities Class Code: Refuse Disposal Facilities Positional Accuracy: Positioned to an adjacent address or location	A8NW (S)	354	7	519024 168522
352	Points of Interest - Public Infrastructure Name: SITA UK Ltd Location: Chapel Mill Road, Off Villiers Road, Kingston upon Thames, KT1 3BE Category: Infrastructure and Facilities Class Code: Waste Storage, Processing and Disposal Positional Accuracy: Positioned to address or location	A8NW (S)	366	7	519043 168506
353	Points of Interest - Public Infrastructure Name: Weir Location: KT1 Category: Water Class Code: Weirs, Sluices and Dams Positional Accuracy: Positioned to an adjacent address or location	A8NE (SE)	416	7	519483 168555
353	Points of Interest - Public Infrastructure Name: Sludge Bed Location: KT3 Category: Infrastructure and Facilities Class Code: Waste Storage, Processing and Disposal Positional Accuracy: Positioned to an adjacent address or location	A9NW (SE)	451	7	519578 168548
353	Points of Interest - Public Infrastructure Name: Sludge Beds Location: KT3 Category: Infrastructure and Facilities Class Code: Waste Storage, Processing and Disposal Positional Accuracy: Positioned to an adjacent address or location	A9NW (SE)	484	7	519660 168554
354	Points of Interest - Public Infrastructure Name: Sewage Works Location: KT1 Category: Infrastructure and Facilities Class Code: Waste Storage, Processing and Disposal Positional Accuracy: Positioned to an adjacent address or location	A8NE (S)	424	7	519286 168461



Map ID	Details	Quadrant Reference (Compass Direction)	Estimated Distance From Site	Contact	NGR
354	Points of Interest - Public Infrastructure Name: Sewage Works Location: KT1 Category: Infrastructure and Facilities Class Code: Waste Storage, Processing and Disposal Positional Accuracy: Positioned to address or location	A8NE (S)	477	7	519325 168415
354	Points of Interest - Public Infrastructure Name: Sewage Works Location: KT1 Category: Infrastructure and Facilities Class Code: Waste Storage, Processing and Disposal Positional Accuracy: Positioned to address or location	A8SE (S)	569	7	519347 168325
355	Points of Interest - Public Infrastructure Name: Norbiton Rail Station Location: Station Approach, KT2 Category: Public Transport, Stations and Infrastructure Class Code: Railway Stations, Junctions and Halts Positional Accuracy: Positioned to address or location	A18SE (NE)	428	7	519427 169546
355	Points of Interest - Public Infrastructure Name: Norbiton Station Location: Station Approach, KT2 Category: Public Transport, Stations and Infrastructure Class Code: Railway Stations, Junctions and Halts Positional Accuracy: Positioned to address or location	A18SE (NE)	428	7	519427 169546
356	Points of Interest - Public Infrastructure Name: Kingston Location: 187-201 London Road, Kingston upon Thames, KT2 6PQ Category: Road And Rail Class Code: Petrol and Fuel Stations Positional Accuracy: Positioned to address or location	A18SW (N)	443	7	519142 169672
356	Points of Interest - Public Infrastructure Name: Shell Service Station Location: 187-201 London Road, Kingston upon Thames, KT2 6PQ Category: Road And Rail Class Code: Petrol and Fuel Stations Positional Accuracy: Positioned to address or location	A18SW (N)	443	7	519142 169672
356	Points of Interest - Public Infrastructure Name: Tcs Kingston Location: 187-201 London Road, Kingston upon Thames, KT2 6PQ Category: Road And Rail Class Code: Petrol and Fuel Stations Positional Accuracy: Positioned to address or location	A18SW (N)	443	7	519142 169672
356	Points of Interest - Public Infrastructure Name: Shell Kingston Hill Location: 187-201 London Road, Kingston upon Thames, KT2 6PQ Category: Road And Rail Class Code: Petrol and Fuel Stations Positional Accuracy: Positioned to address or location	A18SW (N)	443	7	519142 169672
357	Points of Interest - Public Infrastructure Name: Sita Location: Refuse Station, Athelstan Road, Kingston upon Thames, KT1 3BE Category: Infrastructure and Facilities Class Code: Waste Storage, Processing and Disposal Positional Accuracy: Positioned to address or location	A8NW (SW)	443	7	518862 168499
358	Points of Interest - Public Infrastructure Name: Sludge Bed Location: KT1 Category: Infrastructure and Facilities Class Code: Waste Storage, Processing and Disposal Positional Accuracy: Positioned to an adjacent address or location	A8NW (S)	472	7	519122 168394
359	Points of Interest - Public Infrastructure Name: Weir Location: KT1 Category: Water Class Code: Weirs, Sluices and Dams Positional Accuracy: Positioned to an adjacent address or location	A12SE (SW)	515	7	518548 168747
359	Points of Interest - Public Infrastructure Name: Weir Location: KT1 Category: Water Class Code: Weirs, Sluices and Dams Positional Accuracy: Positioned to an adjacent address or location	A12SW (SW)	567	7	518507 168713



Map ID	Details	Quadrant Reference (Compass Direction)	Estimated Distance From Site	Contact	NGR
359	Points of Interest - Public Infrastructure Name: Weir Location: KT1 Category: Water Class Code: Weirs, Sluices and Dams Positional Accuracy: Positioned to an adjacent address or location	A12SW (SW)	569	7	518504 168713
359	Points of Interest - Public Infrastructure Name: Weir Location: KT1 Category: Water Class Code: Weirs, Sluices and Dams Positional Accuracy: Positioned to an adjacent address or location	A7NW (SW)	596	7	518482 168698
360	Points of Interest - Public Infrastructure Name: Sludge Beds Location: KT3 Category: Infrastructure and Facilities Class Code: Waste Storage, Processing and Disposal Positional Accuracy: Positioned to an adjacent address or location	A9NW (SE)	557	7	519699 168493
360	Points of Interest - Public Infrastructure Name: Sewage Works Location: KT3 Category: Infrastructure and Facilities Class Code: Waste Storage, Processing and Disposal Positional Accuracy: Positioned to an adjacent address or location	A9NW (SE)	572	7	519753 168512
360	Points of Interest - Public Infrastructure Name: Sewage Works Location: KT3 Category: Infrastructure and Facilities Class Code: Waste Storage, Processing and Disposal Positional Accuracy: Positioned to an adjacent address or location	A9NW (SE)	578	7	519764 168513
360	Points of Interest - Public Infrastructure Name: Sludge Bed Location: KT3 Category: Infrastructure and Facilities Class Code: Waste Storage, Processing and Disposal Positional Accuracy: Positioned to an adjacent address or location	A9NW (SE)	660	7	519774 168419
361	Points of Interest - Public Infrastructure Name: Sewage Works Location: KT1 Category: Infrastructure and Facilities Class Code: Waste Storage, Processing and Disposal Positional Accuracy: Positioned to address or location	A8SE (SE)	569	7	519476 168372
361	Points of Interest - Public Infrastructure Name: Sewage Works Location: KT1 Category: Infrastructure and Facilities Class Code: Waste Storage, Processing and Disposal Positional Accuracy: Positioned to address or location	A8SE (SE)	574	7	519476 168366
362	Points of Interest - Public Infrastructure Name: Bus Terminal Location: KT2 Category: Public Transport, Stations and Infrastructure Class Code: Bus and Coach Stations, Depots and Companies Positional Accuracy: Positioned to an adjacent address or location	A12NW (W)	633	7	518344 169286
363	Points of Interest - Public Infrastructure Name: Surbiton Cemetery Location: KT1 Category: Infrastructure and Facilities Class Code: Cemeteries and Crematoria Positional Accuracy: Positioned to an adjacent address or location	A8SW (S)	667	7	519177 168202
364	Points of Interest - Public Infrastructure Name: Bus Depot Location: KT2 Category: Public Transport, Stations and Infrastructure Class Code: Bus and Coach Stations, Depots and Companies Positional Accuracy: Positioned to an adjacent address or location	A17SW (NW)	684	7	518393 169538
365	Points of Interest - Public Infrastructure Name: Sludge Bed Location: KT3 Category: Infrastructure and Facilities Class Code: Waste Storage, Processing and Disposal Positional Accuracy: Positioned to an adjacent address or location	A9NW (SE)	712	7	519841 168403



Map ID	Details	Quadrant Reference (Compass Direction)	Estimated Distance From Site	Contact	NGR
365	<p>Points of Interest - Public Infrastructure</p> <p>Name: Sludge Bed Location: KT3 Category: Infrastructure and Facilities Class Code: Waste Storage, Processing and Disposal Positional Accuracy: Positioned to an adjacent address or location</p>	A9SW (SE)	732	7	519825 168367
366	<p>Points of Interest - Public Infrastructure</p> <p>Name: Sewage Works Location: KT3 Category: Infrastructure and Facilities Class Code: Waste Storage, Processing and Disposal Positional Accuracy: Positioned to an adjacent address or location</p>	A9SW (SE)	746	7	519719 168288
367	<p>Points of Interest - Public Infrastructure</p> <p>Name: Sludge Bed Location: KT1 Category: Infrastructure and Facilities Class Code: Waste Storage, Processing and Disposal Positional Accuracy: Positioned to an adjacent address or location</p>	A8SE (S)	818	7	519478 168104
367	<p>Points of Interest - Public Infrastructure</p> <p>Name: Sludge Bed Location: KT1 Category: Infrastructure and Facilities Class Code: Waste Storage, Processing and Disposal Positional Accuracy: Positioned to an adjacent address or location</p>	A9SW (S)	838	7	519546 168108
368	<p>Points of Interest - Public Infrastructure</p> <p>Name: Weir Location: KT1 Category: Water Class Code: Weirs, Sluices and Dams Positional Accuracy: Positioned to an adjacent address or location</p>	A12SW (W)	839	7	518206 168746
368	<p>Points of Interest - Public Infrastructure</p> <p>Name: Weir Location: KT1 Category: Water Class Code: Weirs, Sluices and Dams Positional Accuracy: Positioned to an adjacent address or location</p>	A12SW (W)	841	7	518204 168747
368	<p>Points of Interest - Public Infrastructure</p> <p>Name: Weir Location: KT1 Category: Water Class Code: Weirs, Sluices and Dams Positional Accuracy: Positioned to an adjacent address or location</p>	A12SW (W)	844	7	518192 168788
368	<p>Points of Interest - Public Infrastructure</p> <p>Name: Weir Location: KT1 Category: Water Class Code: Weirs, Sluices and Dams Positional Accuracy: Positioned to an adjacent address or location</p>	A12SW (W)	845	7	518191 168787
369	<p>Points of Interest - Public Infrastructure</p> <p>Name: Kingston Rail Station Location: KT1 Category: Public Transport, Stations and Infrastructure Class Code: Railway Stations, Junctions and Halts Positional Accuracy: Positioned to address or location</p>	A17SW (NW)	879	7	518188 169574
369	<p>Points of Interest - Public Infrastructure</p> <p>Name: Kingston Station Location: Wood Street, KT1 Category: Public Transport, Stations and Infrastructure Class Code: Railway Stations, Junctions and Halts Positional Accuracy: Positioned to address or location</p>	A17SW (NW)	879	7	518188 169574
370	<p>Points of Interest - Public Infrastructure</p> <p>Name: Sluice Location: KT1 Category: Water Class Code: Weirs, Sluices and Dams Positional Accuracy: Positioned to an adjacent address or location</p>	A3NE (S)	911	7	519426 167993
370	<p>Points of Interest - Public Infrastructure</p> <p>Name: Sluice Location: KT1 Category: Water Class Code: Weirs, Sluices and Dams Positional Accuracy: Positioned to an adjacent address or location</p>	A3NE (S)	912	7	519430 167993



Map ID	Details	Quadrant Reference (Compass Direction)	Estimated Distance From Site	Contact	NGR
370	<p>Points of Interest - Public Infrastructure</p> <p>Name: Sewage Works Location: KT1 Category: Infrastructure and Facilities Class Code: Waste Storage, Processing and Disposal Positional Accuracy: Positioned to an adjacent address or location</p>	A3NE (S)	913	7	519339 167975
371	<p>Points of Interest - Public Infrastructure</p> <p>Name: Weir Location: KT3 Category: Water Class Code: Weirs, Sluices and Dams Positional Accuracy: Positioned to an adjacent address or location</p>	A9SE (SE)	951	7	519944 168182
372	<p>Points of Interest - Public Infrastructure</p> <p>Name: Berrylands Rail Station Location: KT5 Category: Public Transport, Stations and Infrastructure Class Code: Railway Stations, Junctions and Halts Positional Accuracy: Positioned to address or location</p>	A9SW (SE)	955	7	519714 168061
372	<p>Points of Interest - Public Infrastructure</p> <p>Name: Berrylands Station Location: Chiltern Drive, KT5 Category: Public Transport, Stations and Infrastructure Class Code: Railway Stations, Junctions and Halts Positional Accuracy: Positioned to address or location</p>	A9SW (SE)	955	7	519714 168061
373	<p>Points of Interest - Public Infrastructure</p> <p>Name: Kingston Waste Location: 12 England Way, New Malden, KT3 3TE Category: Infrastructure and Facilities Class Code: Waste Storage, Processing and Disposal Positional Accuracy: Positioned to address or location</p>	A9SE (SE)	963	7	520037 168240
374	<p>Points of Interest - Public Infrastructure</p> <p>Name: Hotel Clearance & Rubbish Removed Location: Kingsgate Business Centre 12-50, Kingsgate Road, Kingston upon Thames, KT2 5AA Category: Infrastructure and Facilities Class Code: Waste Storage, Processing and Disposal Positional Accuracy: Positioned to address or location</p>	A16SE (NW)	971	7	518151 169693
375	<p>Points of Interest - Recreational and Environmental</p> <p>Name: Playground Location: Not Supplied Category: Recreational Class Code: Playgrounds Positional Accuracy: Positioned to an adjacent address or location</p>	A13SE (E)	0	7	519260 169016
375	<p>Points of Interest - Recreational and Environmental</p> <p>Name: Playground Location: Cambridge Grove Road, KT1 Category: Recreational Class Code: Playgrounds Positional Accuracy: Positioned to address or location</p>	A13SE (E)	0	7	519260 169017
376	<p>Points of Interest - Recreational and Environmental</p> <p>Name: Playground Location: Not Supplied Category: Recreational Class Code: Playgrounds Positional Accuracy: Positioned to an adjacent address or location</p>	A13NE (E)	0	7	519336 169068
376	<p>Points of Interest - Recreational and Environmental</p> <p>Name: Playground Location: Burritt Road, KT1 Category: Recreational Class Code: Playgrounds Positional Accuracy: Positioned to address or location</p>	A13NE (E)	0	7	519335 169068
377	<p>Points of Interest - Recreational and Environmental</p> <p>Name: Play Area Location: KT1 Category: Recreational Class Code: Playgrounds Positional Accuracy: Positioned to an adjacent address or location</p>	A13NE (NE)	55	7	519307 169187
378	<p>Points of Interest - Recreational and Environmental</p> <p>Name: Play Area Location: KT1 Category: Recreational Class Code: Playgrounds Positional Accuracy: Positioned to an adjacent address or location</p>	A12SE (W)	388	7	518635 168901



Map ID	Details	Quadrant Reference (Compass Direction)	Estimated Distance From Site	Contact	NGR
379	Points of Interest - Recreational and Environmental Name: Play Area Location: Not Supplied Category: Recreational Class Code: Playgrounds Positional Accuracy: Positioned to an adjacent address or location	A7NE (SW)	459	7	518765 168564
379	Points of Interest - Recreational and Environmental Name: Play Area Location: Villiers Road, KT1 Category: Recreational Class Code: Playgrounds Positional Accuracy: Positioned to address or location	A7NE (SW)	462	7	518763 168562
379	Points of Interest - Recreational and Environmental Name: Play Area Location: Villiers Road, KT1 Category: Recreational Class Code: Playgrounds Positional Accuracy: Positioned to address or location	A7NE (SW)	472	7	518763 168546
379	Points of Interest - Recreational and Environmental Name: Play Area Location: Not Supplied Category: Recreational Class Code: Playgrounds Positional Accuracy: Positioned to an adjacent address or location	A7NE (SW)	473	7	518764 168544
380	Points of Interest - Recreational and Environmental Name: Play Area Location: Not Supplied Category: Recreational Class Code: Playgrounds Positional Accuracy: Positioned to an adjacent address or location	A12NW (W)	538	7	518428 169175
380	Points of Interest - Recreational and Environmental Name: Play Area Location: Fairfield Road, KT1 Category: Recreational Class Code: Playgrounds Positional Accuracy: Positioned to an adjacent address or location	A12NW (W)	538	7	518428 169176
381	Points of Interest - Recreational and Environmental Name: Playground Location: KT1 Category: Recreational Class Code: Playgrounds Positional Accuracy: Positioned to an adjacent address or location	A14SE (E)	680	7	520082 169034
381	Points of Interest - Recreational and Environmental Name: Playground Location: Dickerage Road, KT3 Category: Recreational Class Code: Playgrounds Positional Accuracy: Positioned to an adjacent address or location	A14SE (E)	701	7	520102 169042
381	Points of Interest - Recreational and Environmental Name: Playground Location: Not Supplied Category: Recreational Class Code: Playgrounds Positional Accuracy: Positioned to an adjacent address or location	A14SE (E)	710	7	520111 169043
381	Points of Interest - Recreational and Environmental Name: Playground Location: KT3 Category: Recreational Class Code: Playgrounds Positional Accuracy: Positioned to an adjacent address or location	A14NE (E)	716	7	520116 169055
381	Points of Interest - Recreational and Environmental Name: Playground Location: Dickerage Road, KT3 Category: Recreational Class Code: Playgrounds Positional Accuracy: Positioned to an adjacent address or location	A14SE (E)	731	7	520132 169046
381	Points of Interest - Recreational and Environmental Name: Playground Location: Not Supplied Category: Recreational Class Code: Playgrounds Positional Accuracy: Positioned to an adjacent address or location	A14NE (E)	737	7	520138 169052



Map ID	Details	Quadrant Reference (Compass Direction)	Estimated Distance From Site	Contact	NGR
382	Points of Interest - Recreational and Environmental Name: Playground Location: Not Supplied Category: Recreational Class Code: Playgrounds Positional Accuracy: Positioned to an adjacent address or location	A9NE (SE)	688	7	519966 168570
382	Points of Interest - Recreational and Environmental Name: Playground Location: Kingston Road, KT3 Category: Recreational Class Code: Playgrounds Positional Accuracy: Positioned to an adjacent address or location	A9NE (SE)	688	7	519966 168570
383	Points of Interest - Recreational and Environmental Name: Playground Location: Elm Road, KT2 Category: Recreational Class Code: Playgrounds Positional Accuracy: Positioned to address or location	A17NE (NW)	787	7	518561 169840
383	Points of Interest - Recreational and Environmental Name: Playground Location: Not Supplied Category: Recreational Class Code: Playgrounds Positional Accuracy: Positioned to an adjacent address or location	A17NW (NW)	788	7	518482 169787
383	Points of Interest - Recreational and Environmental Name: Playground Location: David Twigg Close, KT2 Category: Recreational Class Code: Playgrounds Positional Accuracy: Positioned to an adjacent address or location	A17NW (NW)	789	7	518482 169788
383	Points of Interest - Recreational and Environmental Name: Playground Location: Not Supplied Category: Recreational Class Code: Playgrounds Positional Accuracy: Positioned to an adjacent address or location	A17NE (NW)	797	7	518543 169841
383	Points of Interest - Recreational and Environmental Name: Playground Location: David Twigg Close, KT2 Category: Recreational Class Code: Playgrounds Positional Accuracy: Positioned to address or location	A17NE (NW)	808	7	518532 169846
384	Points of Interest - Recreational and Environmental Name: Play Area Location: KT1 Category: Recreational Class Code: Playgrounds Positional Accuracy: Positioned to an adjacent address or location	A11SE (W)	861	7	518172 168795
384	Points of Interest - Recreational and Environmental Name: Play Area Location: Not Supplied Category: Recreational Class Code: Playgrounds Positional Accuracy: Positioned to an adjacent address or location	A11SE (W)	863	7	518171 168793
385	Points of Interest - Recreational and Environmental Name: Playground Location: Not Supplied Category: Recreational Class Code: Playgrounds Positional Accuracy: Positioned to an adjacent address or location	A9SE (SE)	906	7	519980 168266
385	Points of Interest - Recreational and Environmental Name: Playground Location: England Way, KT3 Category: Recreational Class Code: Playgrounds Positional Accuracy: Positioned to address or location	A9SE (SE)	907	7	519981 168266
386	Points of Interest - Recreational and Environmental Name: Play Area Location: KT2 Category: Recreational Class Code: Playgrounds Positional Accuracy: Positioned to an adjacent address or location	A22SE (N)	914	7	518842 170107



Map ID	Details	Quadrant Reference (Compass Direction)	Estimated Distance From Site	Contact	NGR
387	Points of Interest - Recreational and Environmental Name: Play Area Location: KT5 Category: Recreational Class Code: Playgrounds Positional Accuracy: Positioned to an adjacent address or location	A4NW (SE)	993	7	519662 167991



Map ID	Details	Quadrant Reference (Compass Direction)	Estimated Distance From Site	Contact	NGR
388	Local Nature Reserves Name: Rose Walk Multiple Area: N Area (m2): 26926.61 Source: Natural England Designation Date: Not Supplied	A9SE (SE)	983	8	519891 168111
389	Nitrate Vulnerable Zones Name: Hogsmill Nvz Description: Surface Water Source: Environment Agency, Head Office	A13SW (SW)	0	5	519173 169044



Agency & Hydrological	Version	Update Cycle
Contaminated Land Register Entries and Notices Royal Borough of Kingston upon Thames - Environmental Health Department Spelthorne Borough Council - Environmental Health Department London Borough of Wandsworth - Environmental Health Department London Borough of Merton - Environmental Health Department Environment Agency - Head Office Epsom And Ewell Borough Council - Environmental Health Department London Borough of Sutton - Environmental Health Department Elmbridge Borough Council - Environmental Health Department London Borough of Richmond upon Thames - Planning and Review Department	April 2013 April 2014 January 2013 January 2015 June 2020 May 2014 October 2017 September 2013 September 2014	Annual Rolling Update Annual Rolling Update Annual Rolling Update Annual Rolling Update Annually Annual Rolling Update Annual Rolling Update Annual Rolling Update Annual Rolling Update
Discharge Consents Environment Agency - Thames Region	July 2020	Quarterly
Enforcement and Prohibition Notices Environment Agency - Southern Region Environment Agency - Thames Region	March 2013 March 2013	Annual Rolling Update Annual Rolling Update
Integrated Pollution Controls Environment Agency - Thames Region	October 2008	Variable
Integrated Pollution Prevention And Control Environment Agency - South East Region - Kent & South London Area Environment Agency - South East Region - West Thames Area Environment Agency - Thames Region	July 2020 July 2020 July 2020	Quarterly Quarterly Quarterly
Local Authority Integrated Pollution Prevention And Control London Borough of Wandsworth - Environmental Health Department Elmbridge Borough Council - Environmental Health Department Spelthorne Borough Council - Environmental Health Department London Borough of Richmond upon Thames - Environmental Health Department Royal Borough of Kingston upon Thames - Environmental Health Department Epsom And Ewell Borough Council - Environmental Health Department London Port Health Authority - Environmental Services London Borough of Sutton - Environmental Health Department London Borough of Merton - Environmental Health Department	August 2014 December 2014 December 2014 January 2015 June 2016 October 2014 October 2014 September 2013 September 2014	Variable Variable Variable Variable Variable Variable Variable Variable Variable
Local Authority Pollution Prevention and Controls London Borough of Wandsworth - Environmental Health Department Elmbridge Borough Council - Environmental Health Department Spelthorne Borough Council - Environmental Health Department London Borough of Richmond upon Thames - Environmental Health Department Woking Borough Council - Environmental Health Department Royal Borough of Kingston upon Thames - Environmental Health Department London Borough of Sutton - Environmental Health Department Epsom And Ewell Borough Council - Environmental Health Department London Port Health Authority - Environmental Services London Borough of Merton - Environmental Health Department	August 2014 December 2014 December 2014 January 2015 July 2014 June 2016 March 2015 October 2014 October 2014 September 2014	Annual Rolling Update Annual Rolling Update Annual Rolling Update Annual Rolling Update Annual Rolling Update Annual Rolling Update Annual Rolling Update Annual Rolling Update Annual Rolling Update Annual Rolling Update
Local Authority Pollution Prevention and Control Enforcements Elmbridge Borough Council - Environmental Health Department London Borough of Wandsworth - Environmental Health Department Spelthorne Borough Council - Environmental Health Department London Borough of Richmond upon Thames - Environmental Health Department Royal Borough of Kingston upon Thames - Environmental Health Department Epsom And Ewell Borough Council - Environmental Health Department London Port Health Authority - Environmental Services London Borough of Sutton - Environmental Health Department London Borough of Merton - Environmental Health Department	April 2013 August 2014 December 2014 January 2015 June 2016 October 2014 October 2014 September 2013 September 2014	Variable Variable Variable Variable Variable Variable Variable Variable Variable
Nearest Surface Water Feature Ordnance Survey	June 2020	



Agency & Hydrological	Version	Update Cycle
Pollution Incidents to Controlled Waters Environment Agency - Thames Region	September 1999	Not Applicable
Prosecutions Relating to Authorised Processes Environment Agency - Thames Region	March 2013	Annual Rolling Update
Prosecutions Relating to Controlled Waters Environment Agency - Thames Region	March 2013	Annual Rolling Update
Registered Radioactive Substances Environment Agency - Thames Region	June 2016	
River Quality Environment Agency - Head Office	November 2001	Not Applicable
River Quality Biology Sampling Points Environment Agency - Head Office	July 2012	Annually
River Quality Chemistry Sampling Points Environment Agency - Head Office	July 2012	Annually
Substantiated Pollution Incident Register Environment Agency - South East Region - Kent & South London Area Environment Agency - South East Region - West Thames Area Environment Agency - Thames Region - South East Area	July 2020 July 2020 July 2020	Quarterly Quarterly Quarterly
Water Abstractions Environment Agency - Thames Region	July 2020	Quarterly
Water Industry Act Referrals Environment Agency - Thames Region	October 2017	Quarterly
Groundwater Vulnerability Map Environment Agency - Head Office	June 2018	As notified
Bedrock Aquifer Designations Environment Agency - Head Office	January 2018	Annually
Superficial Aquifer Designations Environment Agency - Head Office	January 2018	Annually
Source Protection Zones Environment Agency - Head Office	October 2019	Quarterly
Extreme Flooding from Rivers or Sea without Defences Environment Agency - Head Office	June 2020	Quarterly
Flooding from Rivers or Sea without Defences Environment Agency - Head Office	June 2020	Quarterly
Areas Benefiting from Flood Defences Environment Agency - Head Office	June 2020	Quarterly
Flood Water Storage Areas Environment Agency - Head Office	June 2020	Quarterly
Flood Defences Environment Agency - Head Office	June 2020	Quarterly
OS Water Network Lines Ordnance Survey	June 2020	Quarterly
Surface Water 1 in 30 year Flood Extent Environment Agency - Head Office	October 2013	Annually
Surface Water 1 in 100 year Flood Extent Environment Agency - Head Office	October 2013	Annually
Surface Water 1 in 1000 year Flood Extent Environment Agency - Head Office	October 2013	Annually
Surface Water Suitability Environment Agency - Head Office	October 2013	Annually



Agency & Hydrological	Version	Update Cycle
BGS Groundwater Flooding Susceptibility British Geological Survey - National Geoscience Information Service	May 2013	Annually
Waste	Version	Update Cycle
BGS Recorded Landfill Sites British Geological Survey - National Geoscience Information Service	June 1996	Not Applicable
Historical Landfill Sites Environment Agency - Head Office	October 2019	Quarterly
Integrated Pollution Control Registered Waste Sites Environment Agency - Thames Region	October 2008	Not Applicable
Licensed Waste Management Facilities (Landfill Boundaries) Environment Agency - South East Region - Kent & South London Area Environment Agency - South East Region - West Thames Area Environment Agency - Thames Region - South East Area	July 2020 July 2020 July 2020	Quarterly Quarterly Quarterly
Licensed Waste Management Facilities (Locations) Environment Agency - South East Region - Kent & South London Area Environment Agency - South East Region - West Thames Area Environment Agency - Thames Region - South East Area	July 2020 July 2020 July 2020	Quarterly Quarterly Quarterly
Local Authority Landfill Coverage Elmbridge Borough Council - Environmental Health Department Epsom And Ewell Borough Council - Environmental Health Department London Borough of Merton - Environmental Health Department London Borough of Richmond upon Thames London Borough of Sutton - Environmental Health Department London Borough of Wandsworth - Environmental Health Department Royal Borough of Kingston upon Thames - Environmental Health Department Spelthorne Borough Council - Environmental Health Department Surrey County Council	May 2000 May 2000 May 2000 May 2000 May 2000 May 2000 May 2000 May 2000 May 2000	Not Applicable Not Applicable Not Applicable Not Applicable Not Applicable Not Applicable Not Applicable Not Applicable Not Applicable
Local Authority Recorded Landfill Sites London Borough of Wandsworth - Environmental Health Department Elmbridge Borough Council - Environmental Health Department Epsom And Ewell Borough Council - Environmental Health Department London Borough of Merton - Environmental Health Department London Borough of Richmond upon Thames London Borough of Sutton - Environmental Health Department Spelthorne Borough Council - Environmental Health Department Surrey County Council Royal Borough of Kingston upon Thames - Environmental Health Department	April 2003 May 2000 May 2000 May 2000 May 2000 May 2000 May 2000 October 2018 September 2003	Not Applicable Not Applicable Not Applicable Not Applicable Not Applicable Not Applicable Not Applicable Not Applicable Not Applicable
Potentially Infilled Land (Non-Water) Landmark Information Group Limited	December 1999	Not Applicable
Potentially Infilled Land (Water) Landmark Information Group Limited	December 1999	Not Applicable
Registered Landfill Sites Environment Agency - Thames Region - South East Area	March 2003	Not Applicable
Registered Waste Transfer Sites Environment Agency - Thames Region - South East Area	March 2003	Not Applicable
Registered Waste Treatment or Disposal Sites Environment Agency - Thames Region - South East Area	March 2003	Not Applicable



Hazardous Substances	Version	Update Cycle
Control of Major Accident Hazards Sites (COMAH) Health and Safety Executive	April 2018	Bi-Annually
Explosive Sites Health and Safety Executive	March 2017	Annually
Notification of Installations Handling Hazardous Substances (NIHHS) Health and Safety Executive	November 2000	Not Applicable
Planning Hazardous Substance Enforcements Elmbridge Borough Council Epsom And Ewell Borough Council - Planning Department London Borough of Merton London Borough of Richmond upon Thames London Borough of Sutton London Borough of Wandsworth - Technical Services Royal Borough of Kingston upon Thames Spelthorne Borough Council - Planning Department Surrey County Council London Port Health Authority - Environmental Services	February 2016 February 2016 February 2016 February 2016 February 2016 February 2016 February 2016 February 2016 February 2016 January 2008	Variable Variable Variable Variable Variable Variable Variable Variable Variable Annual Rolling Update
Planning Hazardous Substance Consents Elmbridge Borough Council Epsom And Ewell Borough Council - Planning Department London Borough of Merton London Borough of Richmond upon Thames London Borough of Sutton London Borough of Wandsworth - Technical Services Royal Borough of Kingston upon Thames Spelthorne Borough Council - Planning Department Surrey County Council London Port Health Authority - Environmental Services	February 2016 February 2016 February 2016 February 2016 February 2016 February 2016 February 2016 February 2016 February 2016 January 2008	Variable Variable Variable Variable Variable Variable Variable Variable Variable Annual Rolling Update



Geological	Version	Update Cycle
BGS 1:625,000 Solid Geology British Geological Survey - National Geoscience Information Service	January 2009	Not Applicable
BGS Estimated Soil Chemistry British Geological Survey - National Geoscience Information Service	October 2015	Annually
BGS Recorded Mineral Sites British Geological Survey - National Geoscience Information Service	June 2020	Bi-Annually
BGS Urban Soil Chemistry British Geological Survey - National Geoscience Information Service	October 2015	Annually
BGS Urban Soil Chemistry Averages British Geological Survey - National Geoscience Information Service	October 2015	Annually
CBSCB Compensation District Cheshire Brine Subsidence Compensation Board (CBSCB)	August 2011	Not Applicable
Coal Mining Affected Areas The Coal Authority - Property Searches	March 2014	Annual Rolling Update
Mining Instability Ove Arup & Partners	October 2000	Not Applicable
Non Coal Mining Areas of Great Britain British Geological Survey - National Geoscience Information Service	May 2015	Not Applicable
Potential for Collapsible Ground Stability Hazards British Geological Survey - National Geoscience Information Service	April 2020	Annually
Potential for Compressible Ground Stability Hazards British Geological Survey - National Geoscience Information Service	January 2019	Annually
Potential for Ground Dissolution Stability Hazards British Geological Survey - National Geoscience Information Service	January 2019	Annually
Potential for Landslide Ground Stability Hazards British Geological Survey - National Geoscience Information Service	January 2019	Annually
Potential for Running Sand Ground Stability Hazards British Geological Survey - National Geoscience Information Service	January 2019	Annually
Potential for Shrinking or Swelling Clay Ground Stability Hazards British Geological Survey - National Geoscience Information Service	January 2019	Annually
Radon Potential - Radon Affected Areas British Geological Survey - National Geoscience Information Service	July 2011	Annually
Radon Potential - Radon Protection Measures British Geological Survey - National Geoscience Information Service	July 2011	Annually



Industrial Land Use	Version	Update Cycle
Contemporary Trade Directory Entries Thomson Directories	July 2020	Quarterly
Fuel Station Entries Catalist Ltd - Experian	June 2020	Quarterly
Gas Pipelines National Grid	July 2014	
Points of Interest - Commercial Services PointX	September 2020	Quarterly
Points of Interest - Education and Health PointX	September 2020	Quarterly
Points of Interest - Manufacturing and Production PointX	September 2020	Quarterly
Points of Interest - Public Infrastructure PointX	September 2020	Quarterly
Points of Interest - Recreational and Environmental PointX	September 2020	Quarterly
Underground Electrical Cables National Grid	August 2020	



Sensitive Land Use	Version	Update Cycle
Ancient Woodland Natural England	April 2020	Bi-Annually
Areas of Adopted Green Belt Elmbridge Borough Council Epsom And Ewell Borough Council - Planning Department London Borough of Merton London Borough of Richmond upon Thames London Borough of Sutton London Borough of Wandsworth - Technical Services Royal Borough of Kingston upon Thames Spelthorne Borough Council	June 2020 June 2020 June 2020 June 2020 June 2020 June 2020 June 2020 June 2020	As notified As notified As notified As notified As notified As notified As notified As notified
Areas of Unadopted Green Belt Elmbridge Borough Council Epsom And Ewell Borough Council - Planning Department London Borough of Merton London Borough of Richmond upon Thames London Borough of Sutton London Borough of Wandsworth - Technical Services Royal Borough of Kingston upon Thames Spelthorne Borough Council	June 2020 June 2020 June 2020 June 2020 June 2020 June 2020 June 2020 June 2020	As notified As notified As notified As notified As notified As notified As notified As notified
Areas of Outstanding Natural Beauty Natural England	June 2019	Bi-Annually
Environmentally Sensitive Areas Natural England	January 2017	
Forest Parks Forestry Commission	April 1997	Not Applicable
Local Nature Reserves Natural England	April 2020	Bi-Annually
Marine Nature Reserves Natural England	July 2019	Bi-Annually
National Nature Reserves Natural England	July 2019	Bi-Annually
National Parks Natural England	April 2017	Bi-Annually
Nitrate Sensitive Areas Natural England	April 2016	Not Applicable
Nitrate Vulnerable Zones Environment Agency - Head Office Department for Environment, Food and Rural Affairs (DEFRA - formerly FRCA)	December 2017 October 2015	Bi-Annually
Ramsar Sites Natural England	April 2019	Bi-Annually
Sites of Special Scientific Interest Natural England	May 2020	Bi-Annually
Special Areas of Conservation Natural England	July 2020	Bi-Annually
Special Protection Areas Natural England	April 2019	Bi-Annually



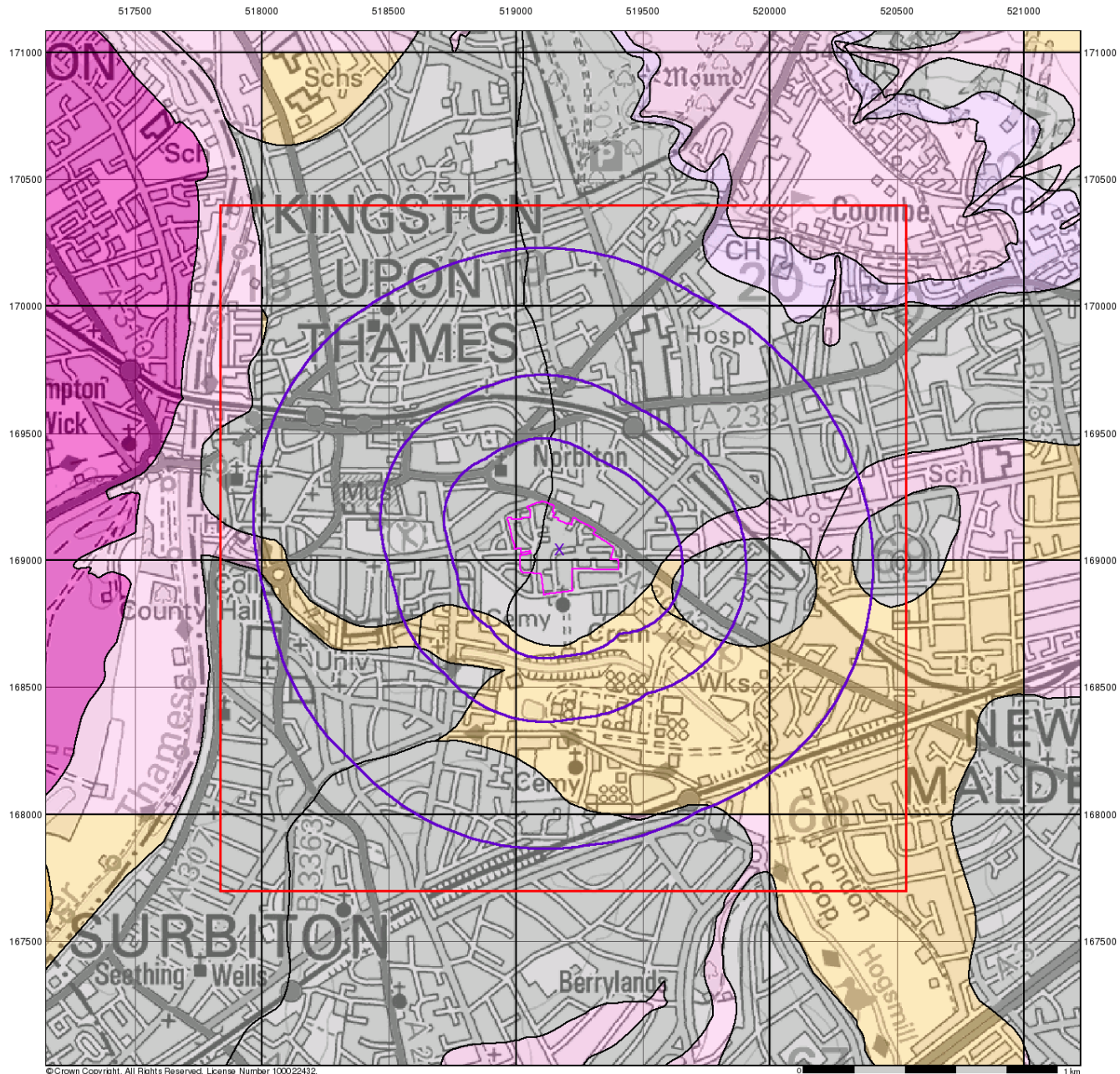
A selection of organisations who provide data within this report

Data Supplier	Data Supplier Logo
Ordnance Survey	
Environment Agency	
Scottish Environment Protection Agency	
The Coal Authority	
British Geological Survey	 British Geological Survey NATURAL ENVIRONMENT RESEARCH COUNCIL
Centre for Ecology and Hydrology	 Centre for Ecology & Hydrology NATURAL ENVIRONMENT RESEARCH COUNCIL
Natural Resources Wales	
Scottish Natural Heritage	
Natural England	
Public Health England	
Ove Arup	
Stantec UK Ltd	



Contact	Name and Address	Contact Details
1	British Geological Survey - Enquiry Service British Geological Survey, Environmental Science Centre, Keyworth, Nottingham, Nottinghamshire, NG12 5GG	Telephone: 0115 936 3143 Fax: 0115 936 3276 Email: enquiries@bgs.ac.uk Website: www.bgs.ac.uk
2	Environment Agency - National Customer Contact Centre (NCCC) PO Box 544, Templeborough, Rotherham, S60 1BY	Telephone: 03708 506 506 Email: enquiries@environment-agency.gov.uk
3	Royal Borough of Kingston upon Thames - Environmental Health Department Guildhall 2, High Street, Kingston-upon-thames, Surrey, KT1 1EU	Telephone: 0208 547 5757 Fax: 0181 547 5363 Website: www.kingston.gov.uk
4	Woking Borough Council - Environmental Health Department Civic Offices, Gloucester Square, Woking, Surrey, GU21 1YL	Telephone: 01483 743655 Fax: 01483 750585 Website: www.woking.gov.uk
5	Environment Agency - Head Office Rio House, Waterside Drive, Aztec West, Almondsbury, Bristol, Avon, BS32 4UD	Telephone: 01454 624400 Fax: 01454 624409
6	Ordnance Survey Adanac Drive, Southampton, Hampshire, SO16 0AS	Telephone: 03456 05 05 05 Email: customerservices@ordnancesurvey.co.uk Website: www.ordnancesurvey.gov.uk
7	PointX 7 Abbey Court, Eagle Way, Sowton, Exeter, Devon, EX2 7HY	Website: www.pointx.co.uk
8	Natural England County Hall, Spetchley Road, Worcester, WR5 2NP	Telephone: 0300 060 3900 Email: enquiries@naturalengland.org.uk Website: www.naturalengland.org.uk
-	Public Health England - Radon Survey, Centre for Radiation, Chemical and Environmental Hazards Chilton, Didcot, Oxfordshire, OX11 0RQ	Telephone: 01235 822622 Fax: 01235 833891 Email: radon@phe.gov.uk Website: www.ukradon.org
-	Landmark Information Group Limited Imperium, Imperial Way, Reading, Berkshire, RG2 0TD	Telephone: 0844 844 9952 Fax: 0844 844 9951 Email: customerservices@landmarkinfo.co.uk Website: www.landmarkinfo.co.uk

Please note that the Environment Agency / Natural Resources Wales / SEPA have a charging policy in place for enquiries.



© Crown Copyright. All Rights Reserved. License Number 100022432.



Geo-Environmental Groundwater Vulnerability

General

- Specified Site
- Specified Buffer(s)
- Bearing Reference Point
- Slice
- Map ID

Agency and Hydrological

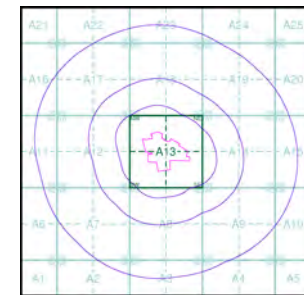
Bedrock Aquifers

- High Vulnerability, Principal Aquifer
- High Vulnerability, Secondary Aquifer
- Medium Vulnerability, Principal Aquifer
- Medium Vulnerability, Secondary Aquifer
- Low Vulnerability, Principal Aquifer
- Low Vulnerability, Secondary Aquifer
- Unproductive Aquifer
- Soluble Rock

Superficial Aquifers

- High Vulnerability, Principal Aquifer
- High Vulnerability, Secondary Aquifer
- Medium Vulnerability, Principal Aquifer
- Medium Vulnerability, Secondary Aquifer
- Low Vulnerability, Principal Aquifer
- Low Vulnerability, Secondary Aquifer

Site Sensitivity Context Map - Slice A



Order Details

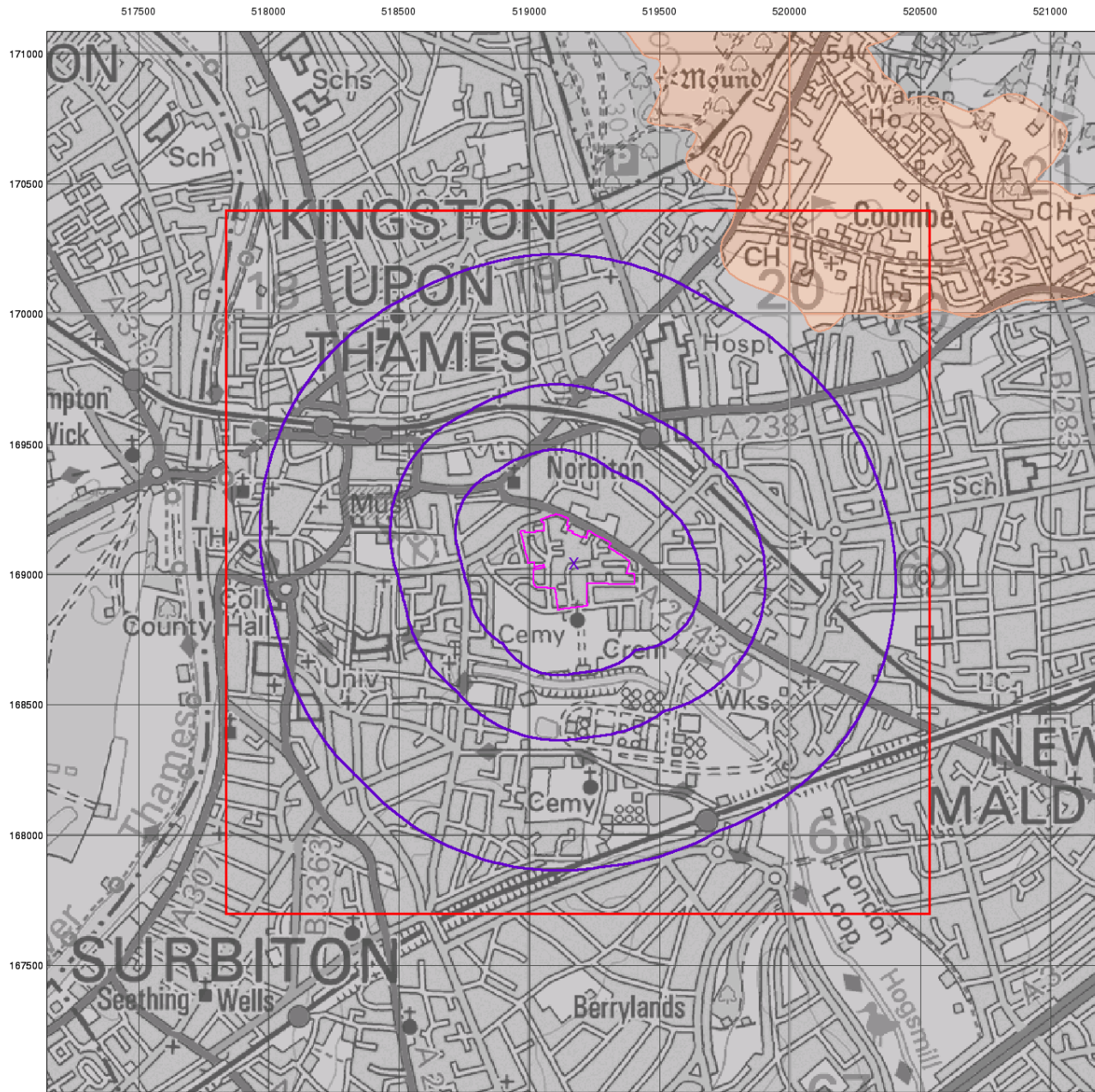
Order Number: 255509049_1_1
 Customer Ref: GE18530
 National Grid Reference: 519170, 169040
 Slice: A
 Site Area (Ha): 8.65
 Search Buffer (m): 1000

Site Details

Land off Cambridge Road, Kingston upon Thames, KT1 3HY

Landmark
 INFORMATION GROUP

Tel: 0844 844 9952
 Fax: 0844 844 9951
 Web: www.envirocheck.co.uk



© Crown Copyright. All Rights Reserved. License Number 100022432

0 1 km



Geo-Environmental Bedrock Aquifer Designation

General

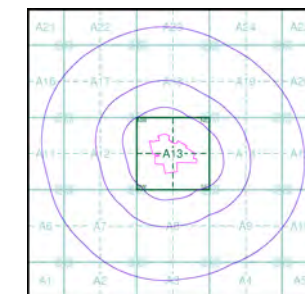
- ▭ Specified Site
- Specified Buffer(s)
- ✕ Bearing Reference Point
- ▭ Slice
- B Map ID

Agency and Hydrological

Geological Classes

- Principal Aquifer
- Secondary A Aquifer
- Secondary B Aquifer
- Secondary Undifferentiated
- Unproductive Strata
- Unknown
- Unknown (Lakes and Landslip)

Site Sensitivity Context Map - Slice A



Order Details

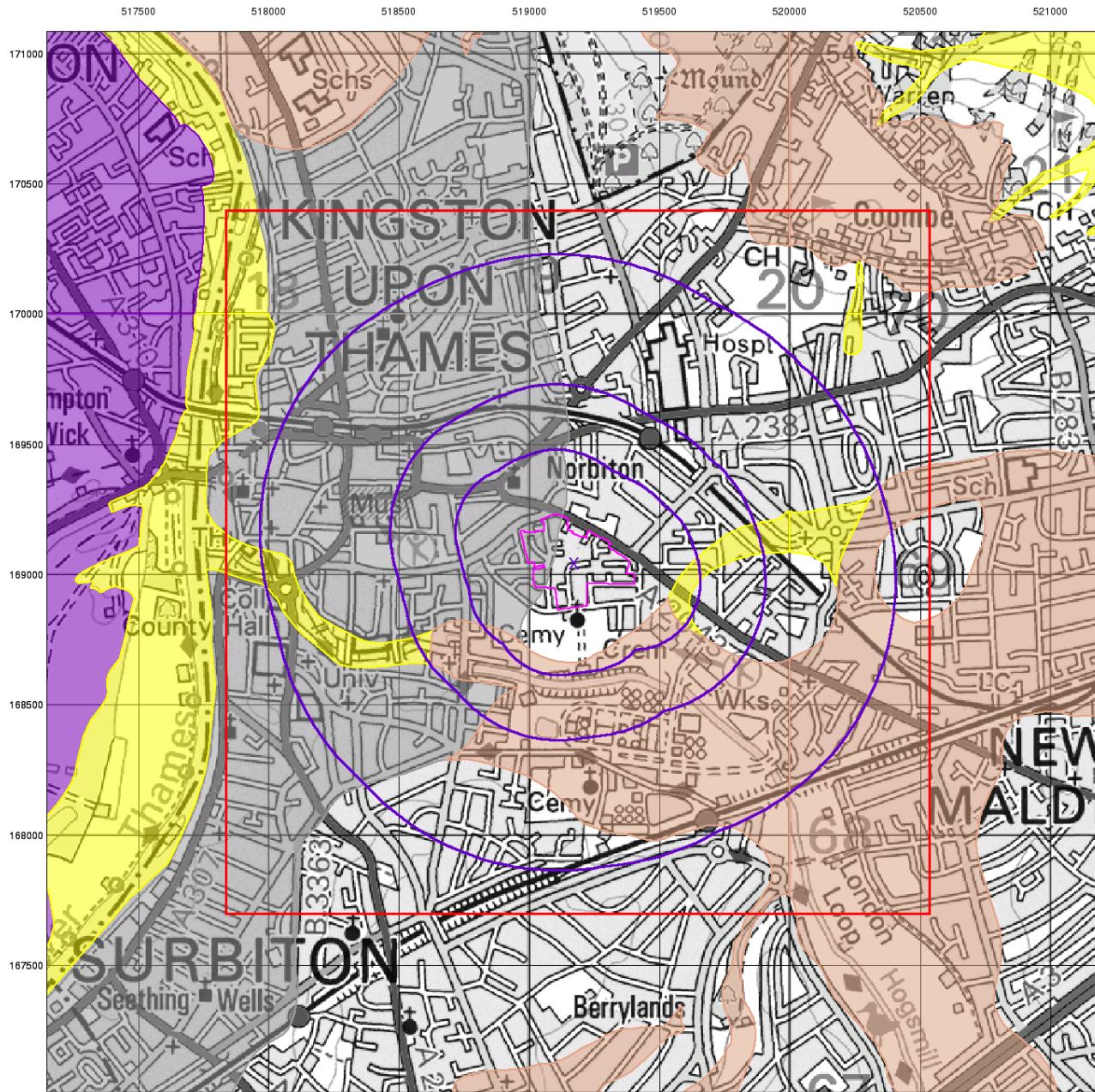
Order Number: 255509049_1_1
 Customer Ref: GE18530
 National Grid Reference: 519170, 169040
 Slice: A
 Site Area (Ha): 8.65
 Search Buffer (m): 1000

Site Details

Land off Cambridge Road, Kingston upon Thames, KT1 3HY



Tel: 0844 844 9952
 Fax: 0844 844 9951
 Web: www.envirocheck.co.uk



© Crown Copyright. All Rights Reserved. License Number 100022432.



Geo-Environmental Superficial Aquifer Designation

General

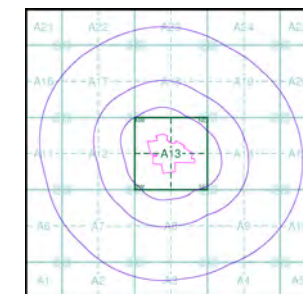
- Specified Site
- Specified Buffer(s)
- Bearing Reference Point
- Slice
- Map ID

Agency and Hydrological

Geological Classes

- Principal Aquifer
- Secondary A Aquifer
- Secondary B Aquifer
- Secondary Undifferentiated
- Unproductive Strata
- Unknown
- Unknown (Lakes and Landslip)

Site Sensitivity Context Map - Slice A



Order Details

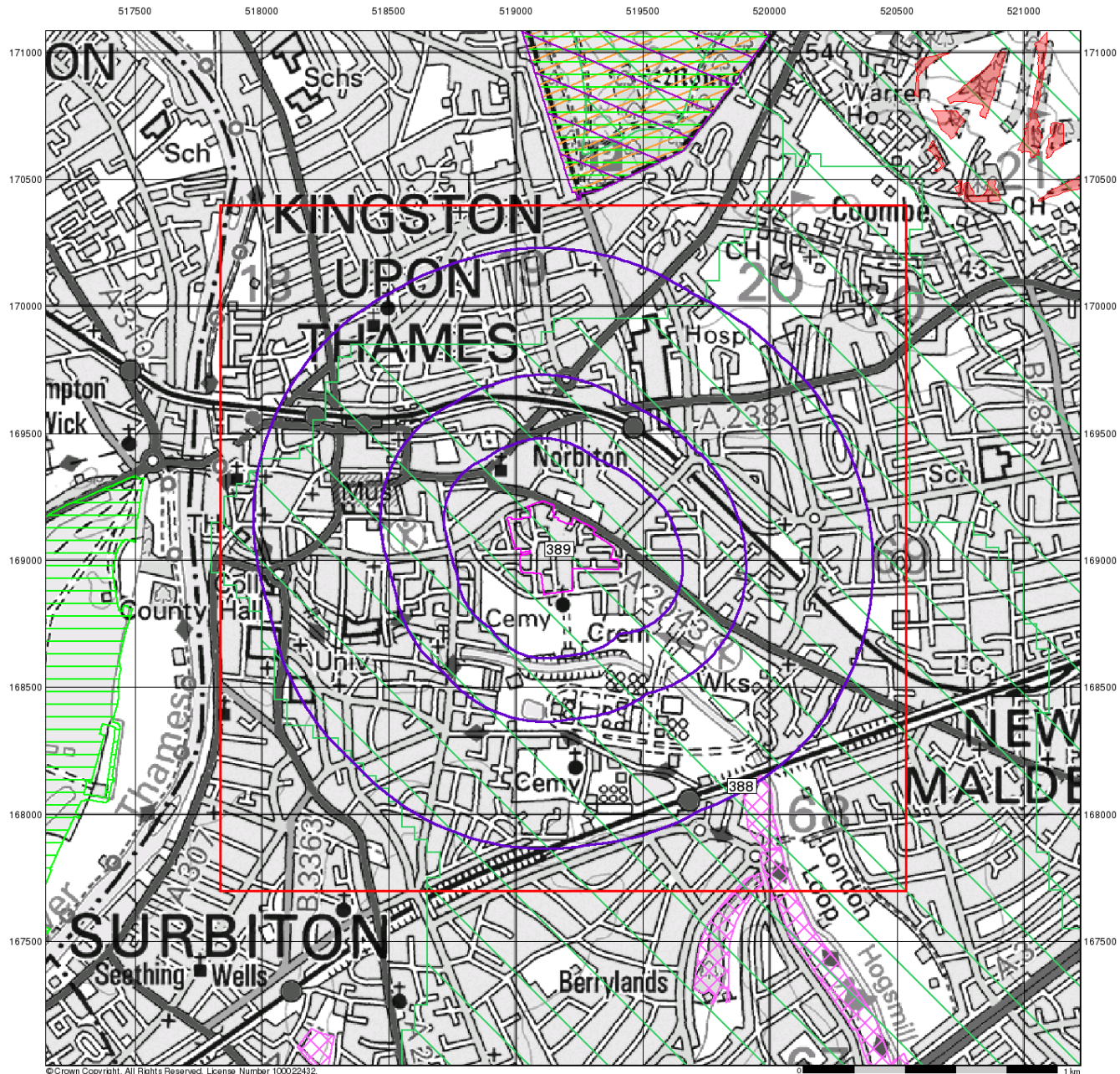
Order Number: 255509049_1_1
 Customer Ref: GE18530
 National Grid Reference: 519170, 169040
 Slice: A
 Site Area (Ha): 8.65
 Search Buffer (m): 1000

Site Details

Land off Cambridge Road, Kingston upon Thames, KT1 3HY



Tel: 0844 844 9952
 Fax: 0844 844 9951
 Web: www.envirocheck.co.uk








© Crown Copyright. All Rights Reserved. License Number 100022432




Geo-Environmental Sensitive Land Uses

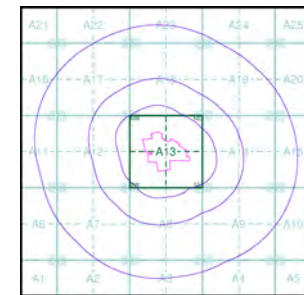
General

-  Specified Site
-  Specified Buffer(s)
-  Bearing Reference Point
-  Slice
-  Map ID

Sensitive Land Uses

-  Ancient Woodland
-  Area of Adopted Green Belt
-  Area of Unadopted Green Belt
-  Area of Outstanding Natural Beauty
-  Environmentally Sensitive Area
-  Forest Park
-  Local Nature Reserve
-  Marine Nature Reserve
-  National Nature Reserve
-  National Park
-  Nitrate Sensitive Area
-  Nitrate Vulnerable Zone
-  Ramsar Site
-  Site of Special Scientific Interest
-  Special Area of Conservation
-  Special Protection Area
-  World Heritage Sites

Site Sensitivity Context Map - Slice A



Order Details

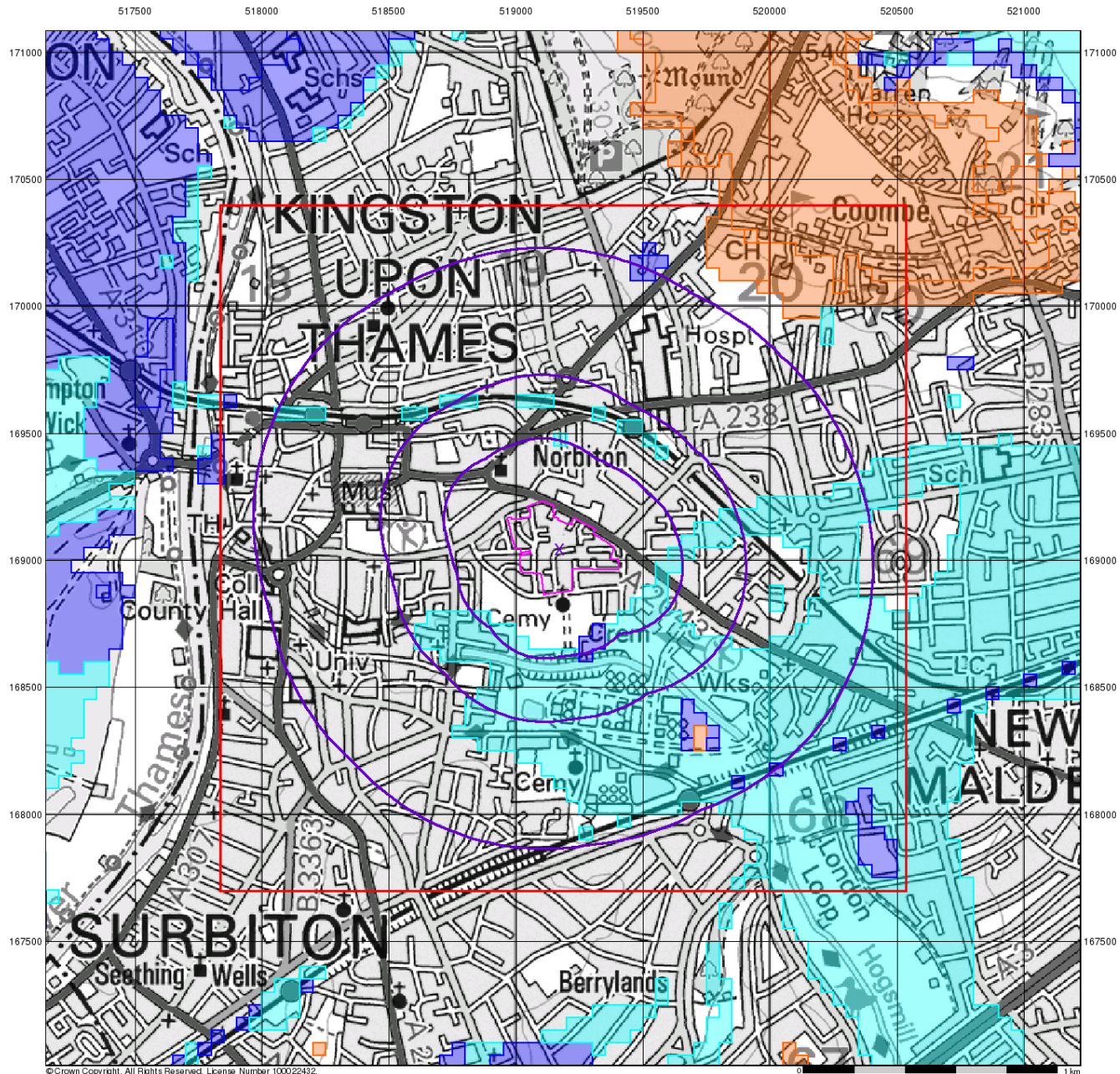
Order Number: 255509049_1_1
 Customer Ref: GE18530
 National Grid Reference: 519170, 169040
 Slice: A
 Site Area (Ha): 8.65
 Search Buffer (m): 1000

Site Details

Land off Cambridge Road, Kingston upon Thames, KT1 3HY

Landmark
 INFORMATION GROUP

Tel: 0844 844 9952
 Fax: 0844 844 9951
 Web: www.envirocheck.co.uk



© Crown Copyright. All Rights Reserved. License Number 100022432



Geo-Environmental BGS Flood GFS Data

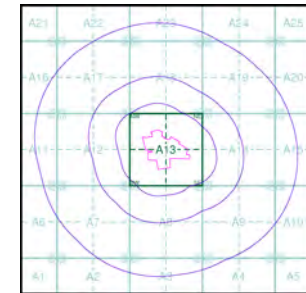
General

- Specified Site
- Specified Buffer(s)
- Bearing Reference Point
- Slice

Agency and Hydrological (Flood)

- Limited Potential for Groundwater Flooding to Occur
- Potential for Groundwater Flooding of Property Situated Below Ground Level
- Potential for Groundwater Flooding to Occur at Surface

Site Sensitivity Context Map - Slice A



Order Details

Order Number: 255509049_1_1
 Customer Ref: GE18530
 National Grid Reference: 519170, 169040
 Slice: A
 Site Area (Ha): 8.65
 Search Buffer (m): 1000

Site Details

Land off Cambridge Road, Kingston upon Thames, KT1 3HY



Tel: 0844 844 9952
 Fax: 0844 844 9951
 Web: www.envirocheck.co.uk

Geology 1:50,000 Maps Legends

Artificial Ground and Landslip

Map Colour	Lex Code	Rock Name	Rock Type	Min and Max Age
	WMGR	Infilled Ground	Artificial Deposit	Not Supplied - Holocene
	WGR	Worked Ground (Undivided)	Void	Not Supplied - Holocene
	MGR	Made Ground (Undivided)	Artificial Deposit	Not Supplied - Holocene
	SLIP	Landslide Deposit	Clay, Silt and Sand	Not Supplied - Quaternary

Superficial Geology

Map Colour	Lex Code	Rock Name	Rock Type	Min and Max Age
	ALV	Alluvium	Clay, Silt, Sand and Gravel	Not Supplied - Holocene
	ALV	Alluvium	Clay, Silt, Sand And Peat	Not Supplied - Holocene
	LASI	Langley Silt Member	Clay and Silt	Not Supplied - Devensian
	KPGR	KEMPTON PARK GRAVEL MEMBER	Sand and Gravel	Not Supplied - Devensian
	BPGR	Black Park Gravel Member	Sand and Gravel	Not Supplied - Anglian
	HEAD	Head	Clay, Silt, Sand and Gravel	Not Supplied - Quaternary
	RTDU	River Terrace Deposits (Undifferentiated)	Sand and Gravel	Not Supplied - Quaternary

Bedrock and Faults

Map Colour	Lex Code	Rock Name	Rock Type	Min and Max Age
	LC	London Clay Formation	Clay and Silt	Not Supplied - Ypresian
	CLGB	Claygate Member	Sand, Silt and Clay	Not Supplied - Ypresian



Geo-Environmental

Geology 1:50,000 Maps

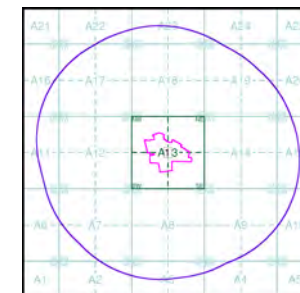
This report contains geological map extracts taken from the BGS Digital Geological map of Great Britain at 1:50,000 scale and is designed for users carrying out preliminary site assessments who require geological maps for the area around the site. This mapping may be more up to date than previously published paper maps.

The various geological layers - artificial and landslip deposits, superficial geology and solid (bedrock) geology are displayed in separate maps, but superimposed on the final 'Combined Surface Geology' map. All map legends feature on this page. Not all layers have complete nationwide coverage, so availability of data for relevant map sheets is indicated below.

Geology 1:50,000 Maps Coverage

Map ID:	1
Map Sheet No:	270
Map Name:	South London
Map Date:	1998
Bedrock Geology:	Available
Superficial Geology:	Available
Artificial Geology:	Available
Faults:	Not Supplied
Landslip:	Available
Rock Segments:	Not Supplied

Geology 1:50,000 Maps - Slice A

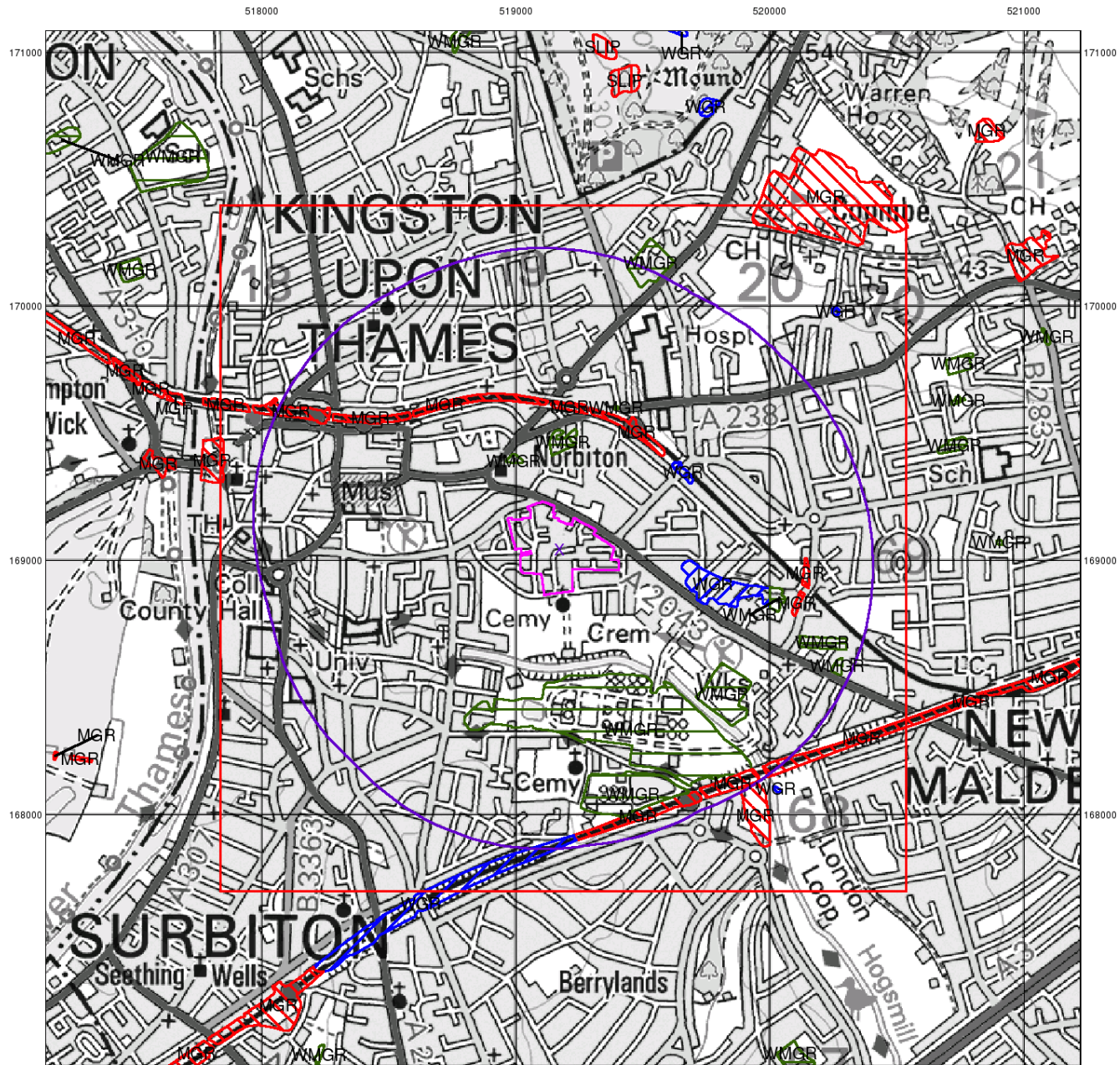


Order Details:

Order Number:	255509049_1_1
Customer Reference:	GE18530
National Grid Reference:	519170, 169040
Slice:	A
Site Area (Ha):	8.65
Search Buffer (m):	1000

Site Details:

Land off Cambridge Road, Kingston upon Thames, KT1 3HY



© Crown Copyright. All Rights Reserved. License Number 100022432.



Geo-Environmental

Artificial Ground and Landslip

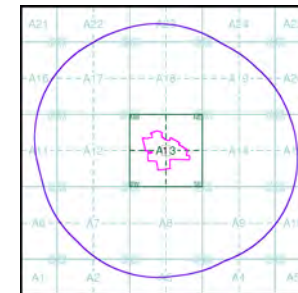
Artificial ground is a term used by BGS for those areas where the ground surface has been significantly modified by human activity. Information about previously developed ground is especially important, as it is often associated with potentially contaminated material, unpredictable engineering conditions and unstable ground.

Artificial ground includes:

- Made ground - man-made deposits such as embankments and spoil heaps on the natural ground surface.
- Worked ground - areas where the ground has been cut away such as quarries and road cuttings.
- Infilled ground - areas where the ground has been cut away then wholly or partially backfilled.
- Landscaped ground - areas where the surface has been reshaped.
- Disturbed ground - areas of ill-defined shallow or near surface mineral workings where it is impracticable to map made and worked ground separately.

Mass movement (landslip) deposits on BGS geological maps are primarily superficial deposits that have moved down slope under gravity to form landslips. These affect bedrock, other superficial deposits and artificial ground. The dataset also includes foundered strata, where the ground has collapsed due to subsidence.

Artificial Ground and Landslip Map - Slice A



Order Details:

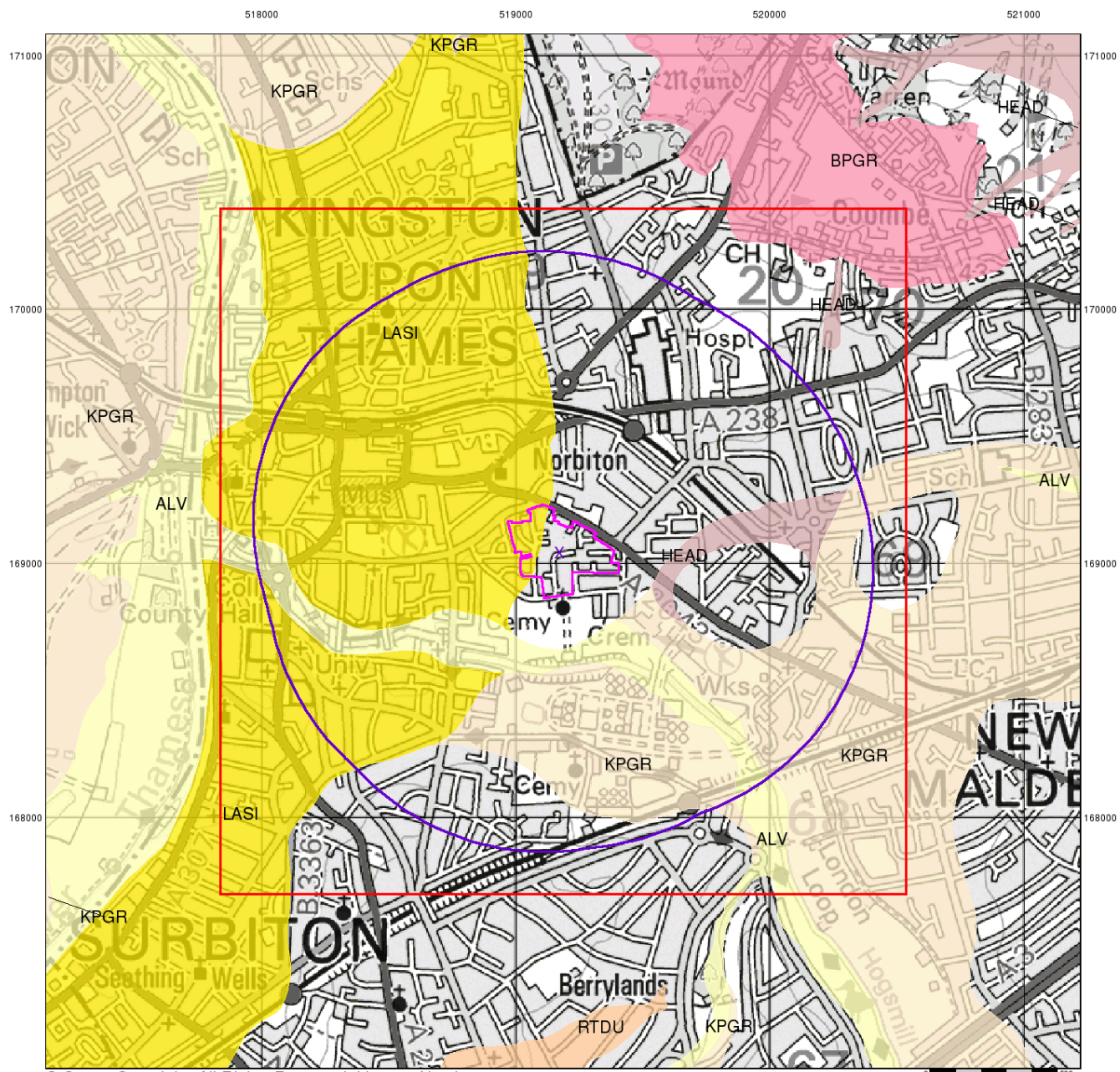
Order Number: 255509049_1_1
 Customer Reference: GE18530
 National Grid Reference: 519170, 169040
 Slice: A
 Site Area (Ha): 8.65
 Search Buffer (m): 1000

Site Details:

Land off Cambridge Road, Kingston upon Thames, KT1 3HY

Landmark
 INFORMATION GROUP

Tel: 0844 844 9952
 Fax: 0844 844 9951
 Web: www.envirocheck.co.uk



© Crown Copyright. All Rights Reserved. License Number 100022432.



Geo-Environmental

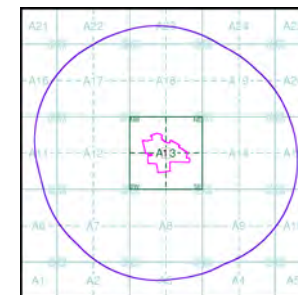
Superficial Geology

Superficial Deposits are the youngest geological deposits formed during the most recent period of geological time, the Quaternary, which extends back about 1.8 million years from the present.

They rest on older deposits or rocks referred to as Bedrock. This dataset contains Superficial deposits that are of natural origin and 'in place'. Other superficial strata may be held in the Mass Movement dataset where they have been moved, or in the Artificial Ground dataset where they are of man-made origin.

Most of these Superficial deposits are unconsolidated sediments such as gravel, sand, silt and clay, and onshore they form relatively thin, often discontinuous patches or larger spreads.

Superficial Geology Map - Slice A



Order Details:

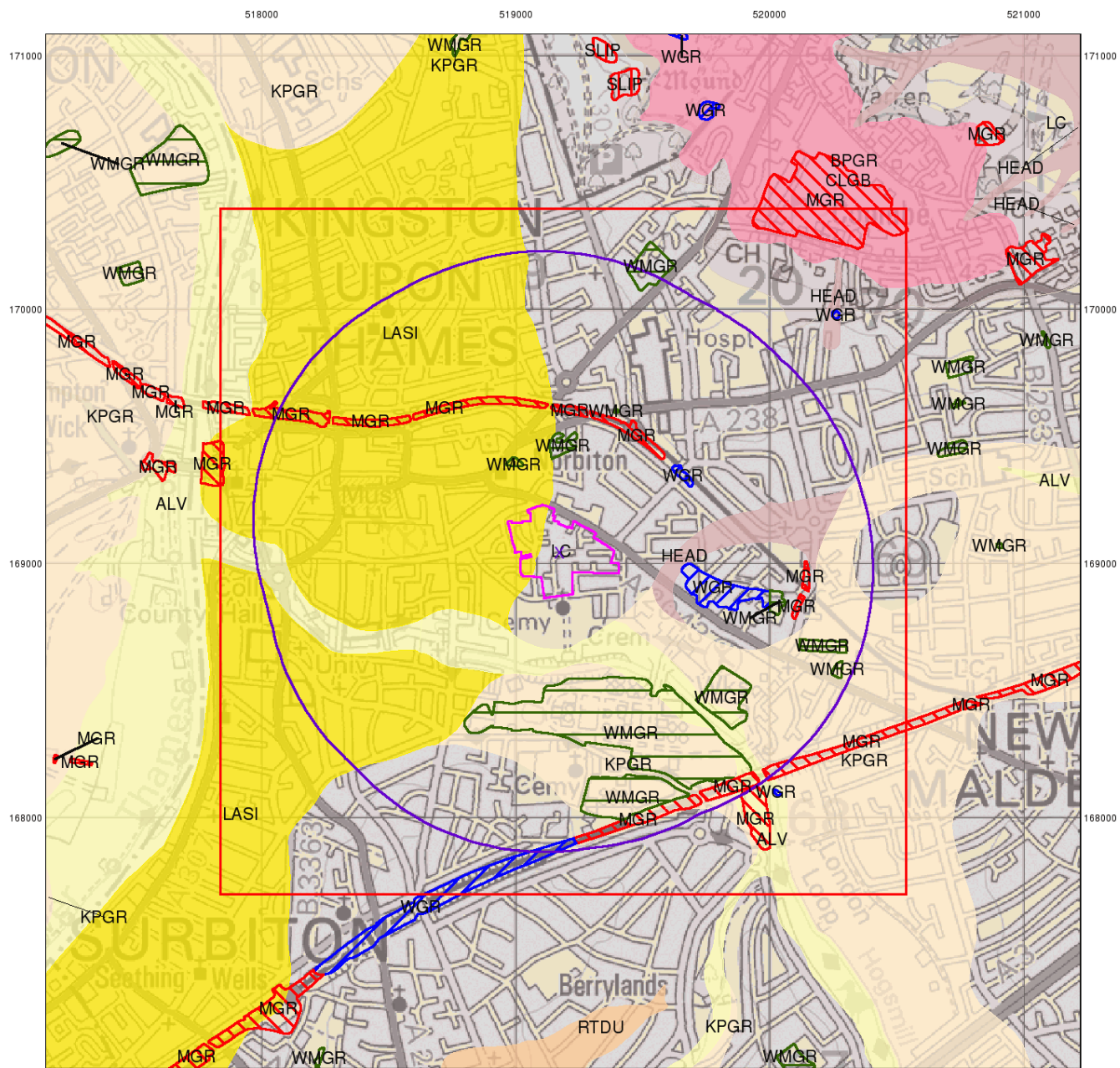
Order Number: 255509049_1_1
 Customer Reference: GE18530
 National Grid Reference: 519170, 169040
 Slice: A
 Site Area (Ha): 8.65
 Search Buffer (m): 1000

Site Details:

Land off Cambridge Road, Kingston upon Thames, KT1 3HY



Tel: 0844 844 9952
 Fax: 0844 844 9951
 Web: www.envirocheck.co.uk



© Crown Copyright. All Rights Reserved. License Number 100022432.



Geo-Environmental

Combined Surface Geology

The Combined Surface Geology map combines all the previous maps into one combined geological overview of your site.

Please consult the legends to the previous maps to interpret the Combined "Surface Geology" map.

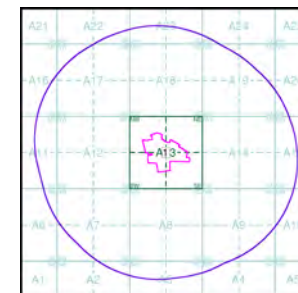
Additional Information

More information on 1:50,000 Geological mapping and explanations of rock classifications can be found on the BGS website. Using the LEX Codes in this report, further descriptions of rock types can be obtained by interrogating the 'BGS Lexicon of Named Rock Units'. This database can be accessed by following the 'Information and Data' link on the BGS website.

Contact

British Geological Survey
 Kingsley Dunham Centre
 Keyworth
 Nottingham
 NG12 5GG
 Telephone: 0115 936 3143
 Fax: 0115 936 3276
 email: enquiries@bgs.ac.uk
 website: www.bgs.ac.uk

Combined Geology Map - Slice A



Order Details:

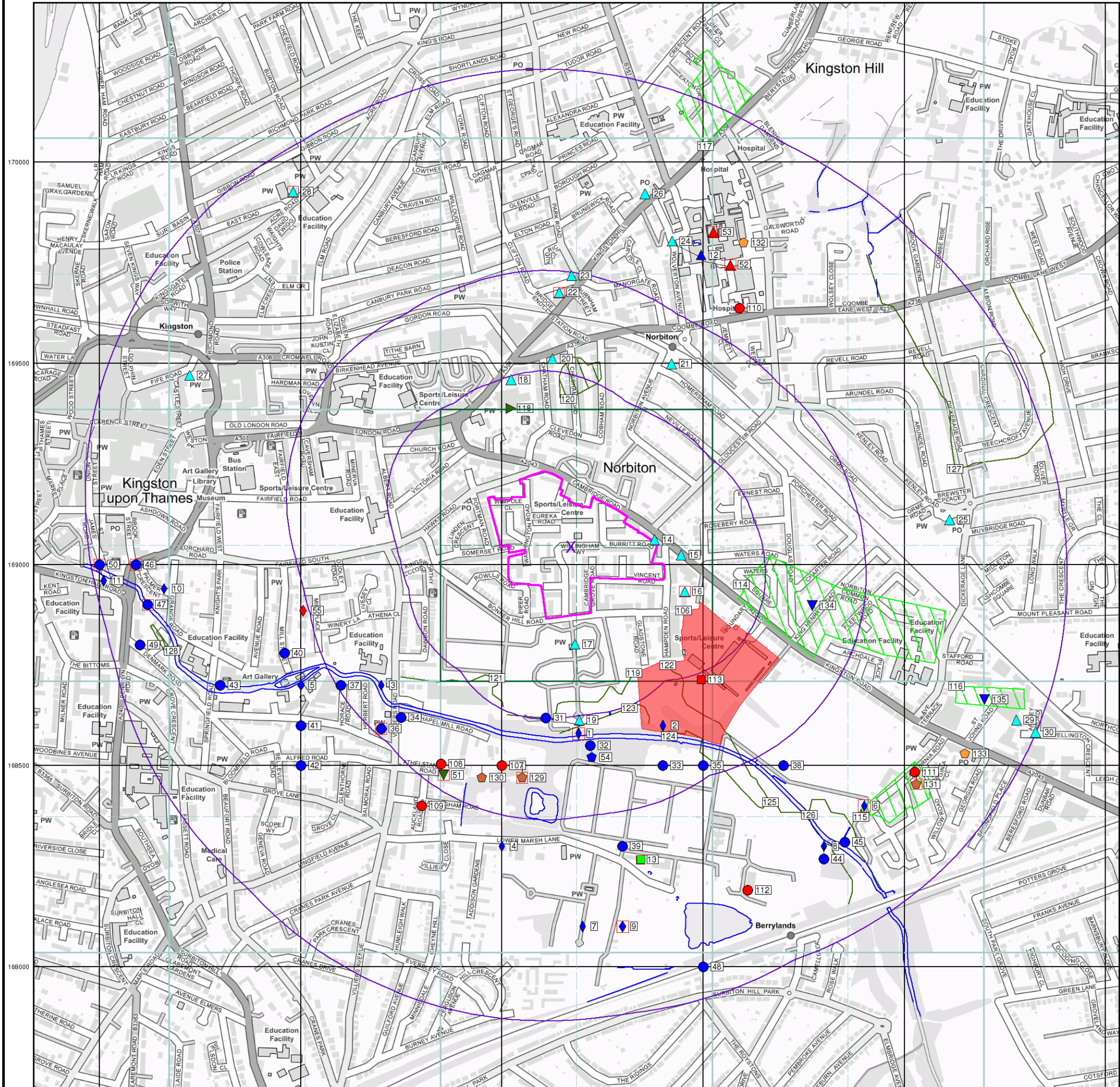
Order Number: 255509049_1_1
 Customer Reference: GE18530
 National Grid Reference: 519170, 169040
 Slice: A
 Site Area (Ha): 8.65
 Search Buffer (m): 1000

Site Details:

Land off Cambridge Road, Kingston upon Thames, KT1 3HY



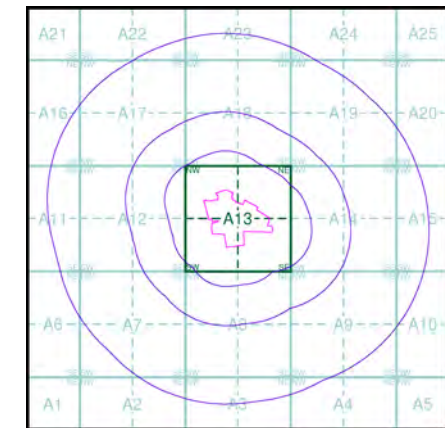
Tel: 0844 844 9952
 Fax: 0844 844 9951
 Web: www.envirocheck.co.uk



Geo-Environmental

- General**
- Specified Site
 - Specified Buffer(s)
 - Bearing Reference Point
 - Map ID
- Agency and Hydrological**
- Contaminated Land Register Entry or Notice (Location)
 - Contaminated Land Register Entry or Notice
 - Discharge Consent
 - Enforcement or Prohibition Notice
 - Integrated Pollution Control
 - Integrated Pollution Prevention and Control
 - Local Authority Integrated Pollution Prevention and Control
 - Local Authority Pollution Prevention and Control
 - Local Authority Recorded Landfill Site (Location)
 - Pollution Incident to Controlled Waters
 - Prosecution Relating to Authorised Processes
 - Prosecution Relating to Controlled Waters
 - Registered Radioactive Substance
 - River Network or Water Feature
 - River Quality Sampling Point
 - Substantiated Pollution Incident Register
 - Water Abstraction
 - Water Industry Act Referral
- Waste**
- BGS Recorded Landfill Site (Location)
 - BGS Recorded Landfill Site
 - EA Historic Landfill (Buffered Point)
 - EA Historic Landfill (Polygon)
 - Integrated Pollution Control Registered Waste Site
 - Licensed Waste Management Facility (Landfill Boundary)
 - Licensed Waste Management Facility (Location)
 - Local Authority Recorded Landfill Site (Location)
 - Local Authority Recorded Landfill Site
 - Potentially Infilled Land (Non-water)
 - Potentially Infilled Land (Non-water)
 - Potentially Infilled Land (Non-water)
 - Potentially Infilled Land (Water)
 - Potentially Infilled Land (Water)
 - Potentially Infilled Land (Water)
 - Registered Landfill Site
 - Registered Landfill Site (Location)
 - Registered Landfill Site (Point Buffered to 100m)
 - Registered Landfill Site (Point Buffered to 250m)
 - Registered Waste Transfer Site (Location)
 - Registered Waste Transfer Site
 - Registered Waste Treatment or Disposal Site (Location)
 - Registered Waste Treatment or Disposal Site
- Hazardous Substances**
- COMAH Site
 - Explosive Site
 - NIHNS Site
 - Planning Hazardous Substance Consent
 - Planning Hazardous Substance Enforcement
 - BGS Recorded Mineral Site
- Geological**
- BGS Recorded Mineral Site

Site Sensitivity Map - Slice A



Order Details

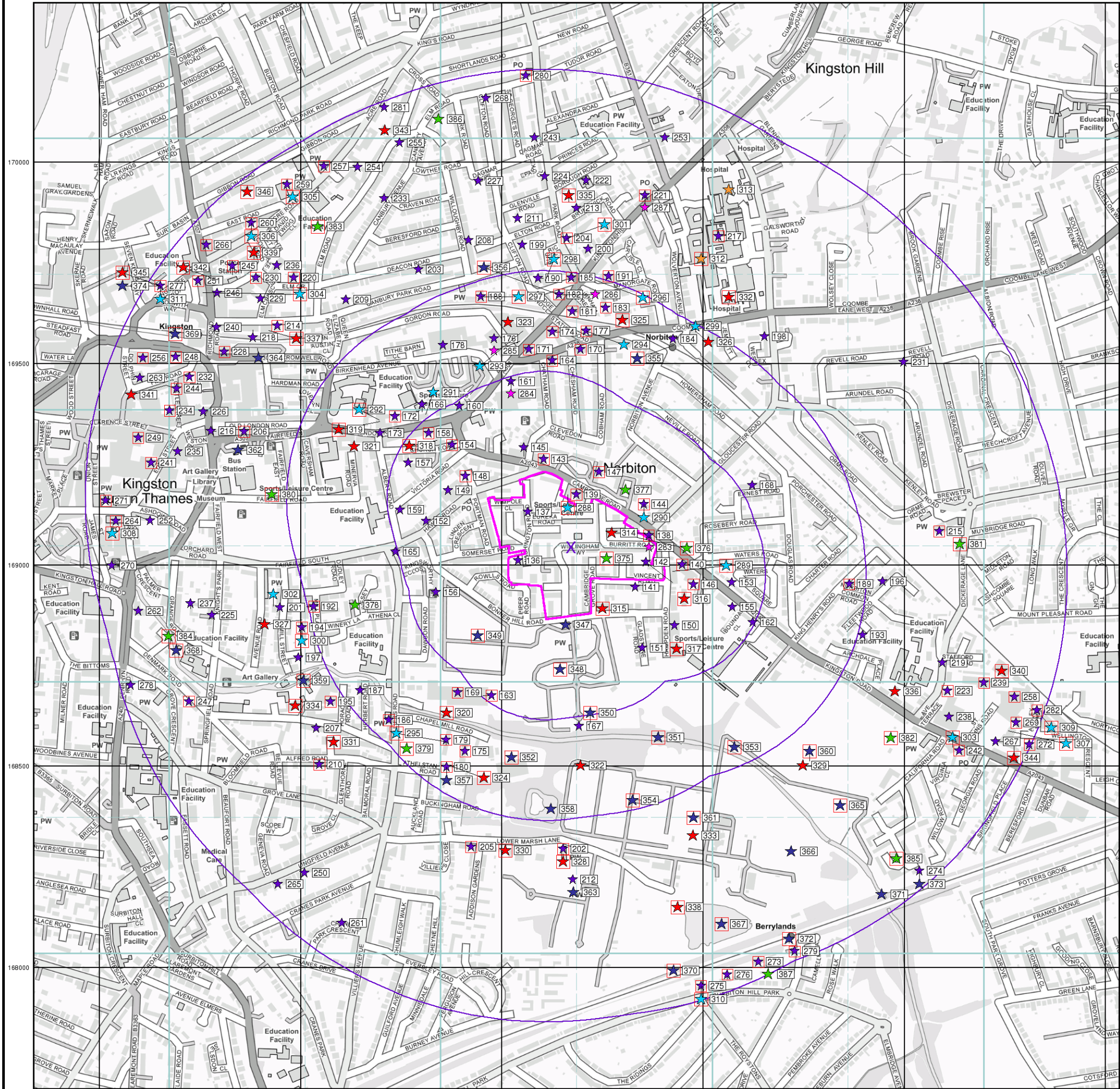
Order Number: 255509049_1_1
 Customer Ref: GE18530
 National Grid Reference: 519170, 169040
 Slice: A
 Site Area (Ha): 8.65
 Search Buffer (m): 1000

Site Details

Land off Cambridge Road, Kingston upon Thames, KT1 3HY



Tel: 0844 844 9952
 Fax: 0844 844 9951
 Web: www.envirocheck.co.uk



Geo-Environmental Industrial Land Use Map

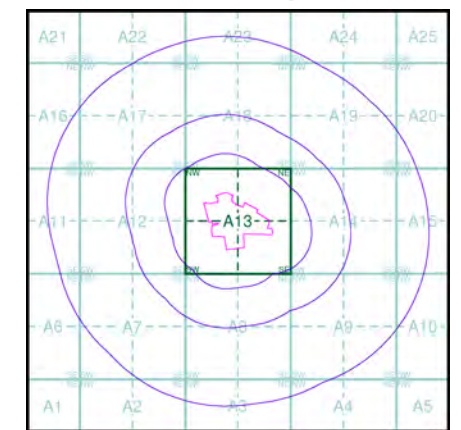
General

- Specified Site
- Specified Buffer(s)
- Bearing Reference Point
- Slice
- Map ID

Industrial Land Use

- Contemporary Trade Directory Entry
- Fuel Station Entry
- Gas Pipeline
- Points of Interest - Commercial Services
- Points of Interest - Education and Health
- Points of Interest - Manufacturing and Production
- Points of Interest - Public Infrastructure
- Points of Interest - Recreational and Environmental
- Underground Electrical Cables

Industrial Land Use Map - Slice A



Order Details

Order Number: 255509049_1_1
 Customer Ref: GE18530
 National Grid Reference: 519170, 169040
 Slice: A
 Site Area (Ha): 8.65
 Search Buffer (m): 1000

Site Details

Land off Cambridge Road, Kingston upon Thames, KT1 3HY



Tel: 0844 844 9952
 Fax: 0844 844 9951
 Web: www.envirocheck.co.uk