



| OverheadServices | Description | Location of Feature | Photo(s) |
|------------------|-------------|-------------------------------|---|
| 1 | Across road | 51° 24' 28" N 0° 17' 23" W |  |
| 2 | . | 51° 24' 27" N 0° 17' 20" W |  |

Other

| Other | Description | Location of Feature | Photo(s) |
|-------|-------------|-------------------------------------|----------|
| 1 | Bins | 51° 24' 26" N 0° 17' 23" W | |



2

Off the site
electrical sub
station

51° 24'
26" N 0°
17' 24"
W

Photo(s) of Marked Up Site Plan(s)

(0 records)

APPENDIX B

Desk Study Information





Geo-Environmental

Envirocheck[®] Report:

Datasheet

Order Details:

Order Number:

255509049_1_1

Customer Reference:

GE18530

National Grid Reference:

519170, 169040

Slice:

A

Site Area (Ha):

8.65

Search Buffer (m):

1000

Site Details:

Land off Cambridge Road

Kingston upon Thames

KT1 3HY

Client Details:

MR J Tingley

Geo Environmental Services Ltd

Unit 7 Danworth Farm

Cuckfield Road

Hurstpierpoint

West Sussex

BN6 9GL



| Report Section | Page Number |
|-----------------------|-------------|
| Summary | - |
| Agency & Hydrological | 1 |
| Waste | 27 |
| Hazardous Substances | - |
| Geological | 33 |
| Industrial Land Use | 39 |
| Sensitive Land Use | 96 |
| Data Currency | 97 |
| Data Suppliers | 104 |
| Useful Contacts | 105 |

Introduction

The Environment Act 1995 has made site sensitivity a key issue, as the legislation pays as much attention to the pathways by which contamination could spread, and to the vulnerable targets of contamination, as it does the potential sources of contamination. For this reason, Landmark's Site Sensitivity maps and Datasheet(s) place great emphasis on statutory data provided by the Environment Agency/Natural Resources Wales and the Scottish Environment Protection Agency; it also incorporates data from Natural England (and the Scottish and Welsh equivalents) and Local Authorities; and highlights hydrogeological features required by environmental and geotechnical consultants. It does not include any information concerning past uses of land. The datasheet is produced by querying the Landmark database to a distance defined by the client from a site boundary provided by the client. In this datasheet the National Grid References (NGRs) are rounded to the nearest 10m in accordance with Landmark's agreements with a number of Data Suppliers.

Copyright Notice

© Landmark Information Group Limited 2020. The Copyright on the information and data and its format as contained in this Envirocheck® Report ("Report") is the property of Landmark Information Group Limited ("Landmark") and several other Data Providers, including (but not limited to) Ordnance Survey, British Geological Survey, the Environment Agency/Natural Resources Wales and Natural England, and must not be reproduced in whole or in part by photocopying or any other method. The Report is supplied under Landmark's Terms and Conditions accepted by the Customer. A copy of Landmark's Terms and Conditions can be found with the Index Map for this report. Additional copies of the Report may be obtained from Landmark, subject to Landmark's charges in force from time to time. The Copyright, design rights and any other intellectual rights shall remain the exclusive property of Landmark and /or other Data providers, whose Copyright material has been included in this Report. © Environment Agency & United Kingdom Research and Innovation 2020. © Natural Resources Wales & United Kingdom Research and Innovation 2020.

Natural England Copyright Notice

Site of Special Scientific Interest, National Nature Reserve, Ramsar, Special Protection Area, Special Conservation Area, Marine Nature Reserve data (derived from Ordnance Survey 1:10000 raster) is provided by, and used with the permission of, Natural England who retain the copyright and Intellectual Property Rights for the data.

Scottish Natural Heritage Copyright

Contains SNH information licensed under the Open Government Licence v3.0.

Ove Arup Copyright Notice

The Mining Instability data was obtained on licence from Ove Arup & Partners Limited (for further information, contact mining.review@arup.com). No reproduction or further use of such Data is to be made without the prior written consent of Ove Arup & Partners Limited. The supplied Mining Instability data is derived from publicly available records and other third party sources and neither Ove Arup & Partners nor Landmark warrant the accuracy or completeness of such information or data.

Stantec Copyright Notice

The cavity data presented has been extracted from the PBA (now Stantec UK Ltd) enhanced version of the original DEFRA national cavity databases. Stantec UK Ltd retain the copyright & intellectual property rights in the data. Whilst all reasonable efforts are made to check that the information contained in the cavity databases is accurate we do not warrant that the data is complete or error free. The information is based upon our own researches and those collated from a number of external sources and is continually being augmented and updated by Stantec UK Ltd. In no event shall Stantec UK Ltd or Landmark be liable for any loss or damage including, without limitation, indirect or consequential loss or damage arising from the use of this data.

Radon Potential dataset Copyright Notice

Information supplied from a joint dataset compiled by The British Geological Survey and Public Health England.

Natural Resources Wales Copyright Notice

Contains Natural Resources Wales information © Natural Resources Wales and Database Right. All rights Reserved. Contains Ordnance Survey Data. Ordnance Survey Licence number 100019741. Crown Copyright and Database Right. Contains Natural Resources Wales information © Natural Resources Wales and Database Right. All rights Reserved. Some features of this information are based on digital spatial data licensed from the Centre for Ecology & Hydrology © NERC (CEH). Defra, Met Office and DARD Rivers Agency © Crown copyright. © Cranfield University. © James Hutton Institute. Contains OS data © Crown copyright and database right 2020. Land & Property Services © Crown copyright and database right.

Report Version v53.0



| Data Type | Page Number | On Site | 0 to 250m | 251 to 500m | 501 to 1000m (*up to 2000m) |
|---|-------------|---------|-----------|-------------|-----------------------------|
| Agency & Hydrological | | | | | |
| BGS Groundwater Flooding Susceptibility | pg 1 | | Yes | Yes | n/a |
| Contaminated Land Register Entries and Notices | | | | | |
| Discharge Consents | pg 1 | | | 14 | 10 |
| Prosecutions Relating to Controlled Waters | | | n/a | n/a | n/a |
| Enforcement and Prohibition Notices | pg 7 | | | | 1 |
| Integrated Pollution Controls | | | | | |
| Integrated Pollution Prevention And Control | pg 7 | | | | 6 |
| Local Authority Integrated Pollution Prevention And Control | | | | | |
| Local Authority Pollution Prevention and Controls | pg 8 | | 6 | 6 | 8 |
| Local Authority Pollution Prevention and Control Enforcements | | | | | |
| Nearest Surface Water Feature | pg 11 | | | Yes | |
| Pollution Incidents to Controlled Waters | pg 11 | | | 8 | 17 |
| Prosecutions Relating to Authorised Processes | pg 16 | | | 2 | |
| Registered Radioactive Substances | pg 16 | | | | 6 |
| River Quality | pg 17 | | 1 | 1 | |
| River Quality Biology Sampling Points | | | | | |
| River Quality Chemistry Sampling Points | | | | | |
| Substantiated Pollution Incident Register | pg 17 | | | 1 | |
| Water Abstractions | pg 17 | | | | (*5) |
| Water Industry Act Referrals | pg 18 | | | | 1 |
| Groundwater Vulnerability Map | pg 19 | Yes | n/a | n/a | n/a |
| Groundwater Vulnerability - Soluble Rock Risk | | | n/a | n/a | n/a |
| Groundwater Vulnerability - Local Information | | 1 | n/a | n/a | n/a |
| Bedrock Aquifer Designations | pg 20 | Yes | n/a | n/a | n/a |
| Superficial Aquifer Designations | pg 20 | Yes | n/a | n/a | n/a |
| Source Protection Zones | | | | | |
| Extreme Flooding from Rivers or Sea without Defences | pg 20 | | Yes | n/a | n/a |
| Flooding from Rivers or Sea without Defences | pg 20 | | Yes | n/a | n/a |
| Areas Benefiting from Flood Defences | | | | n/a | n/a |
| Flood Water Storage Areas | | | | n/a | n/a |
| Flood Defences | | | | n/a | n/a |
| OS Water Network Lines | pg 21 | | | 4 | 46 |



| Data Type | Page Number | On Site | 0 to 250m | 251 to 500m | 501 to 1000m (*up to 2000m) |
|---|-------------|---------|-----------|-------------|-----------------------------|
| Waste | | | | | |
| BGS Recorded Landfill Sites | | | | | |
| Historical Landfill Sites | pg 27 | | 1 | | |
| Integrated Pollution Control Registered Waste Sites | | | | | |
| Licensed Waste Management Facilities (Landfill Boundaries) | | | | | |
| Licensed Waste Management Facilities (Locations) | pg 27 | | | 2 | 4 |
| Local Authority Landfill Coverage | pg 28 | 1 | n/a | n/a | n/a |
| Local Authority Recorded Landfill Sites | pg 28 | | | 1 | |
| Potentially Infilled Land (Non-Water) | pg 28 | | 1 | | 3 |
| Potentially Infilled Land (Water) | pg 29 | | 5 | 2 | 4 |
| Registered Landfill Sites | | | | | |
| Registered Waste Transfer Sites | pg 29 | | | 3 | 2 |
| Registered Waste Treatment or Disposal Sites | pg 32 | | | | 2 |
| Hazardous Substances | | | | | |
| Control of Major Accident Hazards Sites (COMAH) | | | | | |
| Explosive Sites | | | | | |
| Notification of Installations Handling Hazardous Substances (NIHHS) | | | | | |
| Planning Hazardous Substance Consents | | | | | |
| Planning Hazardous Substance Enforcements | | | | | |



| Data Type | Page Number | On Site | 0 to 250m | 251 to 500m | 501 to 1000m (*up to 2000m) |
|---|-------------|---------|-----------|-------------|-----------------------------|
| Geological | | | | | |
| BGS 1:625,000 Solid Geology | pg 33 | Yes | n/a | n/a | n/a |
| BGS Estimated Soil Chemistry | pg 33 | | | | Yes |
| BGS Recorded Mineral Sites | pg 33 | | | 1 | 1 |
| BGS Urban Soil Chemistry | pg 33 | | Yes | Yes | Yes |
| BGS Urban Soil Chemistry Averages | pg 37 | Yes | | | |
| CBSCB Compensation District | | | n/a | n/a | n/a |
| Coal Mining Affected Areas | | | n/a | n/a | n/a |
| Mining Instability | | | n/a | n/a | n/a |
| Man-Made Mining Cavities | | | | | |
| Natural Cavities | | | | | |
| Non Coal Mining Areas of Great Britain | | | | n/a | n/a |
| Potential for Collapsible Ground Stability Hazards | pg 37 | Yes | | n/a | n/a |
| Potential for Compressible Ground Stability Hazards | pg 37 | | Yes | n/a | n/a |
| Potential for Ground Dissolution Stability Hazards | | | | n/a | n/a |
| Potential for Landslide Ground Stability Hazards | pg 38 | Yes | | n/a | n/a |
| Potential for Running Sand Ground Stability Hazards | pg 38 | | Yes | n/a | n/a |
| Potential for Shrinking or Swelling Clay Ground Stability Hazards | pg 38 | Yes | Yes | n/a | n/a |
| Radon Potential - Radon Affected Areas | | | n/a | n/a | n/a |
| Radon Potential - Radon Protection Measures | | | n/a | n/a | n/a |
| Industrial Land Use | | | | | |
| Contemporary Trade Directory Entries | pg 39 | 2 | 64 | 70 | 219 |
| Fuel Station Entries | pg 70 | | 2 | 2 | 1 |
| Points of Interest - Commercial Services | pg 70 | | 26 | 23 | 45 |
| Points of Interest - Education and Health | pg 78 | | | | 6 |
| Points of Interest - Manufacturing and Production | pg 79 | | 16 | 13 | 67 |
| Points of Interest - Public Infrastructure | pg 87 | | 5 | 22 | 33 |
| Points of Interest - Recreational and Environmental | pg 92 | 4 | 1 | 5 | 21 |
| Gas Pipelines | | | | | |
| Underground Electrical Cables | | | | | |



| Data Type | Page Number | On Site | 0 to 250m | 251 to 500m | 501 to 1000m (*up to 2000m) |
|--------------------------------------|-------------|---------|-----------|-------------|-----------------------------|
| Sensitive Land Use | | | | | |
| Ancient Woodland | | | | | |
| Areas of Adopted Green Belt | | | | | |
| Areas of Unadopted Green Belt | | | | | |
| Areas of Outstanding Natural Beauty | | | | | |
| Environmentally Sensitive Areas | | | | | |
| Forest Parks | | | | | |
| Local Nature Reserves | pg 96 | | | | 1 |
| Marine Nature Reserves | | | | | |
| National Nature Reserves | | | | | |
| National Parks | | | | | |
| Nitrate Sensitive Areas | | | | | |
| Nitrate Vulnerable Zones | pg 96 | 1 | | | |
| Ramsar Sites | | | | | |
| Sites of Special Scientific Interest | | | | | |
| Special Areas of Conservation | | | | | |
| Special Protection Areas | | | | | |
| World Heritage Sites | | | | | |



| Map ID | Details | Quadrant Reference (Compass Direction) | Estimated Distance From Site | Contact | NGR |
|--------|--|--|------------------------------|---------|------------------|
| | BGS Groundwater Flooding Susceptibility Flooding Type: Potential for Groundwater Flooding to Occur at Surface | A13SE (SE) | 117 | 1 | 519400 168800 |
| | BGS Groundwater Flooding Susceptibility Flooding Type: Potential for Groundwater Flooding of Property Situated Below Ground Level | A13SE (SE) | 153 | 1 | 519300 168750 |
| | BGS Groundwater Flooding Susceptibility Flooding Type: Potential for Groundwater Flooding to Occur at Surface | A18SW (N) | 224 | 1 | 519173 169450 |
| | BGS Groundwater Flooding Susceptibility Flooding Type: Potential for Groundwater Flooding to Occur at Surface | A19SW (NE) | 368 | 1 | 519550 169400 |
| | BGS Groundwater Flooding Susceptibility Flooding Type: Potential for Groundwater Flooding to Occur at Surface | A18SE (N) | 369 | 1 | 519300 169550 |
| | BGS Groundwater Flooding Susceptibility Flooding Type: Potential for Groundwater Flooding to Occur at Surface | A18SW (N) | 370 | 1 | 519150 169600 |
| | BGS Groundwater Flooding Susceptibility Flooding Type: Potential for Groundwater Flooding to Occur at Surface | A18SE (NE) | 375 | 1 | 519400 169500 |
| | BGS Groundwater Flooding Susceptibility Flooding Type: Potential for Groundwater Flooding to Occur at Surface | A18SE (NE) | 380 | 1 | 519500 169450 |
| | BGS Groundwater Flooding Susceptibility Flooding Type: Potential for Groundwater Flooding to Occur at Surface | A18SW (NW) | 436 | 1 | 518850 169600 |
| | BGS Groundwater Flooding Susceptibility Flooding Type: Potential for Groundwater Flooding to Occur at Surface | A17SE (NW) | 498 | 1 | 518650 169550 |
| 1 | Discharge Consents Operator: Thames Water Utilities Ltd Property Type: WWTW/SEWAGE TREATMENT WORKS (WATER COMPANY) Location: Hogsmill A Wwtw Lower Marsh Lane . Kingston Surrey Kt1 3bw Authority: Environment Agency, Thames Region Catchment Area: Not Supplied Reference: Casm.0040 Permit Version: 7 Effective Date: 17th January 2019 Issued Date: 17th January 2019 Revocation Date: Not Supplied Discharge Type: Sewage Discharges - Final/Treated Effluent - Water Company Discharge: Freshwater Stream/River Environment: Receiving Water: Hogsmill River Status: Varied under EPR 2010 Positional Accuracy: Located by supplier to within 10m | A8NE (S) | 293 | 2 | 519190 168580 |
| 1 | Discharge Consents Operator: Thames Water Utilities Limited. Property Type: WWTW/SEWAGE TREATMENT WORKS (WATER COMPANY) Location: Hogsmill A Wwtw Lower Marsh Lane . Kingston Surrey Kt1 3bw Authority: Environment Agency, Thames Region Catchment Area: Not Supplied Reference: Casm.0040 Permit Version: 6 Effective Date: 1st April 2010 Issued Date: 1st April 2010 Revocation Date: 16th January 2019 Discharge Type: Sewage Discharges - Final/Treated Effluent - Water Company Discharge: Freshwater Stream/River Environment: Receiving Water: Hogsmill River Status: Varied by Application - (Water Resources Act 1991, Schedule 10 as amended by Environment Act 1995) Positional Accuracy: Located by supplier to within 10m | A8NE (S) | 293 | 2 | 519190 168580 |



| Map ID | Details | Quadrant Reference (Compass Direction) | Estimated Distance From Site | Contact | NGR |
|--------|--|--|------------------------------|---------|------------------|
| 1 | <p>Discharge Consents</p> <p>Operator: Thames Water Utilities Limited. Property Type: WWTW/SEWAGE TREATMENT WORKS (WATER COMPANY) Location: Hogsmill A Wwtw Lower Marsh Lane . Kingston Surrey Kt1 3bw Authority: Environment Agency, Thames Region Catchment Area: Not Supplied Reference: Casm.0040 Permit Version: 5 Effective Date: 1st April 2009 Issued Date: 28th January 2009 Revocation Date: 31st March 2010 Discharge Type: Sewage Discharges - Final/Treated Effluent - Water Company Discharge: Freshwater Stream/River Environment: Receiving Water: Hogsmill River Status: Modified (Water Resources Act 1991, Schedule 10 as amended by Environment Act 1995) Positional Accuracy: Located by supplier to within 10m</p> | A8NE (S) | 293 | 2 | 519190 168580 |
| 1 | <p>Discharge Consents</p> <p>Operator: Thames Water Utilities Limited. Property Type: WWTW/SEWAGE TREATMENT WORKS (WATER COMPANY) Location: Hogsmill A Wwtw Lower Marsh Lane . Kingston Surrey Kt1 3bw Authority: Environment Agency, Thames Region Catchment Area: Not Supplied Reference: Casm.0040 Permit Version: 3 Effective Date: 13th January 2006 Issued Date: 13th January 2006 Revocation Date: 31st March 2008 Discharge Type: Sewage Discharges - Final/Treated Effluent - Water Company Discharge: Freshwater Stream/River Environment: Receiving Water: Hogsmill River Status: Modified (Water Resources Act 1991, Schedule 10 as amended by Environment Act 1995) Positional Accuracy: Located by supplier to within 10m</p> | A8NE (S) | 293 | 2 | 519190 168580 |
| 1 | <p>Discharge Consents</p> <p>Operator: Thames Water Utilities Limited. Property Type: WWTW/SEWAGE TREATMENT WORKS (WATER COMPANY) Location: Hogsmill A Wwtw Lower Marsh Lane . Kingston Surrey Kt1 3bw Authority: Environment Agency, Thames Region Catchment Area: Not Supplied Reference: Casm.0040 Permit Version: 4 Effective Date: 1st April 2008 Issued Date: 31st March 2005 Revocation Date: 31st March 2009 Discharge Type: Sewage Discharges - Final/Treated Effluent - Water Company Discharge: Freshwater Stream/River Environment: Receiving Water: Hogsmill River Status: Modified (Water Resources Act 1991, Schedule 10 as amended by Environment Act 1995) Positional Accuracy: Located by supplier to within 10m</p> | A8NE (S) | 293 | 2 | 519190 168580 |
| 1 | <p>Discharge Consents</p> <p>Operator: Thames Water Utilities Limited. Property Type: WWTW/SEWAGE TREATMENT WORKS (WATER COMPANY) Location: Hogsmill A Wwtw Lower Marsh Lane . Kingston Surrey Kt1 3bw Authority: Environment Agency, Thames Region Catchment Area: Not Given Reference: CASM.0040 Permit Version: 2 Effective Date: 28th June 2000 Issued Date: 28th June 2000 Revocation Date: 12th January 2006 Discharge Type: Sewage Discharges - Final/Treated Effluent - Water Company Discharge: Freshwater Stream/River Environment: Receiving Water: Hogsmill River Status: Modified (Water Resources Act 1991, Schedule 10 as amended by Environment Act 1995) Positional Accuracy: Located by supplier to within 10m</p> | A8NE (S) | 293 | 2 | 519190 168580 |



| Map ID | Details | Quadrant Reference (Compass Direction) | Estimated Distance From Site | Contact | NGR |
|--------|--|--|------------------------------|---------|------------------|
| 1 | <p>Discharge Consents</p> <p>Operator: Thames Water Utilities Limited. Property Type: WWTW/SEWAGE TREATMENT WORKS (WATER COMPANY) Location: Hogsmill A Wwtw Lower Marsh Lane . Kingston Surrey Kt1 3bw Authority: Environment Agency, Thames Region Catchment Area: Not Given Reference: CASM.0042 Permit Version: 1 Effective Date: 29th March 2000 Issued Date: 29th March 2000 Revocation Date: 27th June 2000 Discharge Type: Sewage Discharges - Stw Storm Overflow/Storm Tank - Water Company Discharge: Freshwater Stream/River Environment: Receiving Water: Hogsmill River Status: New Consent (Water Resources Act 1991, Section 88 & Schedule 10 as amended by Environment Act 1995) Positional Accuracy: Located by supplier to within 10m</p> | A8NE (S) | 293 | 2 | 519190 168580 |
| 1 | <p>Discharge Consents</p> <p>Operator: Thames Water Utilities Limited. Property Type: WWTW/SEWAGE TREATMENT WORKS (WATER COMPANY) Location: Hogsmill A Wwtw Lower Marsh Lane . Kingston Surrey Kt1 3bw Authority: Environment Agency, Thames Region Catchment Area: Not Supplied Reference: Casm.0040 Permit Version: 1 Effective Date: 29th March 2000 Issued Date: 29th March 2000 Revocation Date: 27th June 2000 Discharge Type: Sewage Discharges - Final/Treated Effluent - Water Company Discharge: Freshwater Stream/River Environment: Receiving Water: Hogsmill River Status: New Consent (Water Resources Act 1991, Section 88 & Schedule 10 as amended by Environment Act 1995) Positional Accuracy: Located by supplier to within 10m</p> | A8NE (S) | 293 | 2 | 519190 168580 |
| 1 | <p>Discharge Consents</p> <p>Operator: Thames Water Utilities Limited. Property Type: WWTW/SEWAGE TREATMENT WORKS (WATER COMPANY) Location: Hogsmill A Wwtw Lower Marsh Lane . Kingston Surrey Kt1 3bw Authority: Environment Agency, Thames Region Catchment Area: Not Supplied Reference: Casm.0042 Permit Version: 2 Effective Date: 28th June 2000 Issued Date: 29th March 2000 Revocation Date: 20th September 2018 Discharge Type: Sewage Discharges - Stw Storm Overflow/Storm Tank - Water Company Discharge: Freshwater Stream/River Environment: Receiving Water: Hogsmill River Status: Modified (Water Resources Act 1991, Schedule 10 as amended by Environment Act 1995) Positional Accuracy: Located by supplier to within 10m</p> | A8NE (S) | 293 | 2 | 519190 168580 |
| 1 | <p>Discharge Consents</p> <p>Operator: Thames Water Utilities Limited. Property Type: WWTW/SEWAGE TREATMENT WORKS (WATER COMPANY) Location: Hogsmill Valley Stw, Kingston-Upon-Thames, Surrey Authority: Environment Agency, Thames Region Catchment Area: Not Given Reference: CTCR.1979 Permit Version: 1 Effective Date: 18th March 1983 Issued Date: 18th March 1983 Revocation Date: 30th January 1985 Discharge Type: Sewage Discharges - Unspecified - Water Company Discharge: Into And/Or Watercourse Environment: Receiving Water: Hogsmill Status: Varied by Application - (Water Resources Act 1991, Schedule 10 as amended by Environment Act 1995) Positional Accuracy: Located by supplier to within 10m</p> | A8NE (S) | 293 | 2 | 519190 168580 |



| Map ID | Details | Quadrant Reference (Compass Direction) | Estimated Distance From Site | Contact | NGR |
|--------|---|--|------------------------------|---------|------------------|
| 1 | <p>Discharge Consents</p> <p>Operator: Thames Water Utilities Limited. Property Type: WWTW/SEWAGE TREATMENT WORKS (WATER COMPANY) Location: Hogsmill Valley Stw, Kingston-Upon-Thames, Surrey Authority: Environment Agency, Thames Region Catchment Area: Not Supplied Reference: Ctr.1979 Permit Version: 2 Effective Date: 31st January 1985 Issued Date: 18th March 1983 Revocation Date: 29th March 2000 Discharge Type: Sewage Discharges - Unspecified - Water Company Discharge: Freshwater Stream/River Environment: Receiving Water: Hogsmill Status: Revoked (Water Resources Act 1991, Section 88 & Schedule 10 as amended by Environment Act 1995) Positional Accuracy: Located by supplier to within 10m</p> | A8NE (S) | 293 | 2 | 519190 168580 |
| 1 | <p>Discharge Consents</p> <p>Operator: Thames Water Utilities Ltd Property Type: WWTW/SEWAGE TREATMENT WORKS (WATER COMPANY) Location: Hogsmill A Wwtw Lower Marsh Lane . Kingston Surrey Kt1 3bw Authority: Environment Agency, Thames Region Catchment Area: Not Supplied Reference: Casm.0042 Permit Version: 3 Effective Date: 21st September 2018 Issued Date: 21st September 2018 Revocation Date: Not Supplied Discharge Type: Sewage Discharges - Stw Storm Overflow/Storm Tank - Water Company Discharge: Freshwater Stream/River Environment: Receiving Water: Hogsmill River Status: Varied under EPR 2010 Positional Accuracy: Located by supplier to within 10m</p> | A8NE (S) | 315 | 2 | 519200 168560 |
| 2 | <p>Discharge Consents</p> <p>Operator: Thames Water Utilities Limited. Property Type: WWTW/SEWAGE TREATMENT WORKS (WATER COMPANY) Location: Hogsmill Valley Stw, Kingston-Upon-Thames, Surrey Authority: Environment Agency, Thames Region Catchment Area: Not Given Reference: CTCR.1868 Permit Version: 1 Effective Date: 31st January 1985 Issued Date: 27th April 1982 Revocation Date: 29th March 2000 Discharge Type: Sewage Discharges - Final/Treated Effluent - Water Company Discharge: Freshwater Stream/River Environment: Receiving Water: Hogsmill Status: Revoked (Water Resources Act 1991, Section 88 & Schedule 10 as amended by Environment Act 1995) Positional Accuracy: Located by supplier to within 100m</p> | A8NE (SE) | 333 | 2 | 519400 168600 |
| 3 | <p>Discharge Consents</p> <p>Operator: Vine Products Ltd Property Type: MAKING OF BEVERAGES/BREWERIES/SOFT DRINKS Location: Factory Premises, The Winery, Kingston-Upon-Thames, Surrey Authority: Environment Agency, Thames Region Catchment Area: Not Supplied Reference: Ctr.0838 Permit Version: 1 Effective Date: 13th April 1966 Issued Date: 13th April 1966 Revocation Date: 16th January 1990 Discharge Type: Unknown Discharge: Freshwater Stream/River Environment: Receiving Water: Hogsmill Status: Authorisation revoked Positional Accuracy: Located by supplier to within 100m</p> | A7NE (SW) | 409 | 2 | 518700 168700 |



| Map ID | Details | Quadrant Reference (Compass Direction) | Estimated Distance From Site | Contact | NGR |
|--------|--|--|------------------------------|---------|------------------|
| 4 | <p>Discharge Consents</p> <p>Operator: Hogsmill Valley Joint Sewerage Board, (Thames Wat Property Type: WWTW/SEWAGE TREATMENT WORKS (WATER COMPANY) Location: Hogsmill A Wwtw Lower Marsh Lane . Kingston Surrey Kt1 3bw Authority: Environment Agency, Thames Region Catchment Area: Not Supplied Reference: Ctr.0042 Permit Version: 1 Effective Date: 31st January 1985 Issued Date: 11th February 1953 Revocation Date: 13th April 1987 Discharge Type: Sewage Discharges - Final/Treated Effluent - Not Water Company Discharge: Freshwater Stream/River Environment: Receiving Water: Hogsmill Status: Authorisation revoked Positional Accuracy: Manually corrected supplier location</p> | A8SW (S) | 576 | 2 | 519000 168300 |
| 5 | <p>Discharge Consents</p> <p>Operator: High Speed Production (Surrey) Ltd Property Type: Undefined Or Other Location: Premises At Above, Mill Street,Kingston-Upon-Thames, Surrey Authority: Environment Agency, Thames Region Catchment Area: Not Supplied Reference: Ctr.1667 Permit Version: 1 Effective Date: 13th June 1980 Issued Date: 13th June 1980 Revocation Date: 12th April 1988 Discharge Type: Trade Discharges - Cooling Water Discharge: Freshwater Stream/River Environment: Receiving Water: Hogsmill Status: Authorisation revoked Positional Accuracy: Located by supplier to within 100m</p> | A7NW (SW) | 578 | 2 | 518500 168700 |
| 6 | <p>Discharge Consents</p> <p>Operator: Thames Water Utilities Ltd Property Type: PUMPING STATION ON SEWERAGE NETWORK (WATER COMPANY) Location: Malden Main Authority: Environment Agency, Thames Region Catchment Area: Not Supplied Reference: Temp.1440 Permit Version: 2 Effective Date: 3rd September 2010 Issued Date: 3rd September 2010 Revocation Date: 13th October 2015 Discharge Type: Sewage Discharges - Pumping Station - Water Company Discharge: Freshwater Stream/River Environment: Receiving Water: Hogsmill Status: Surrendered under EPR 2010 Positional Accuracy: Located by supplier to within 100m</p> | A9NE (SE) | 752 | 2 | 519900 168400 |
| 6 | <p>Discharge Consents</p> <p>Operator: Thames Water Utilities Ltd Property Type: PUMPING STATION ON SEWERAGE NETWORK (WATER COMPANY) Location: Malden Main Authority: Environment Agency, Thames Region Catchment Area: Not Supplied Reference: Temp.1440 Permit Version: 1 Effective Date: 2nd November 1989 Issued Date: 2nd November 1989 Revocation Date: 2nd September 2010 Discharge Type: Sewage Discharges - Pumping Station - Water Company Discharge: Freshwater Stream/River Environment: Receiving Water: Hogsmill Status: Temporary Consents (Water Act 1989, Section 113) Positional Accuracy: Located by supplier to within 100m</p> | A9NE (SE) | 752 | 2 | 519900 168400 |



| Map ID | Details | Quadrant Reference (Compass Direction) | Estimated Distance From Site | Contact | NGR |
|--------|---|--|------------------------------|---------|------------------|
| 7 | <p>Discharge Consents</p> <p>Operator: Thames Water Utilities Limited. Property Type: WWTW/SEWAGE TREATMENT WORKS (WATER COMPANY) Location: Surbiton Stw, Surbiton, Surrey Authority: Environment Agency, Thames Region Catchment Area: Not Supplied Reference: Ctcp.0316 Permit Version: 1 Effective Date: 1st January 1985 Issued Date: 13th February 1964 Revocation Date: 19th March 1999 Discharge Type: Sewage Discharges - Final/Treated Effluent - Water Company Discharge: Freshwater Stream/River Environment: Receiving Water: Thames Status: Revoked (Water Resources Act 1991, Section 88 & Schedule 10 as amended by Environment Act 1995) Positional Accuracy: Manually corrected supplier location</p> | A8SE (S) | 771 | 2 | 519200 168100 |
| 8 | <p>Discharge Consents</p> <p>Operator: Malden And Coombe Corporation, New Malden, Surrey Property Type: WWTW/SEWAGE TREATMENT WORKS (WATER COMPANY) Location: New Malden Stw, New Malden, Surrey Authority: Environment Agency, Thames Region Catchment Area: Not Supplied Reference: Cctr.0046 Permit Version: 1 Effective Date: 17th April 1953 Issued Date: 17th April 1953 Revocation Date: 15th July 1992 Discharge Type: Non Water Company (Private) Sewage Discharge: Freshwater Stream/River Environment: Receiving Water: Hogsmill Status: Authorisation revoked Positional Accuracy: Manually corrected supplier location</p> | A9SW (SE) | 774 | 2 | 519800 168300 |
| 9 | <p>Discharge Consents</p> <p>Operator: Thames Water Utilities Ltd Property Type: PUMPING STATION ON SEWERAGE NETWORK (WATER COMPANY) Location: Surbiton Authority: Environment Agency, Thames Region Catchment Area: Not Supplied Reference: Temp.2026 Permit Version: 2 Effective Date: 3rd September 2010 Issued Date: 3rd September 2010 Revocation Date: 19th August 2014 Discharge Type: Sewage Discharges - Pumping Station - Water Company Discharge: Freshwater Stream/River Environment: Receiving Water: Hogsmill Status: Surrendered under EPR 2010 Positional Accuracy: Located by supplier to within 100m</p> | A8SE (S) | 784 | 2 | 519300 168100 |
| 9 | <p>Discharge Consents</p> <p>Operator: Thames Water Utilities Ltd Property Type: PUMPING STATION ON SEWERAGE NETWORK (WATER COMPANY) Location: Surbiton Authority: Environment Agency, Thames Region Catchment Area: Not Supplied Reference: Temp.2026 Permit Version: 1 Effective Date: 2nd November 1989 Issued Date: 2nd November 1989 Revocation Date: 2nd September 2010 Discharge Type: Sewage Discharges - Pumping Station - Water Company Discharge: Freshwater Stream/River Environment: Receiving Water: Hogsmill Status: Temporary Consents (Water Act 1989, Section 113) Positional Accuracy: Located by supplier to within 100m</p> | A8SE (S) | 784 | 2 | 519300 168100 |



| Map ID | Details | Quadrant Reference (Compass Direction) | Estimated Distance From Site | Contact | NGR |
|--------|--|--|------------------------------|---------|------------------|
| 10 | <p>Discharge Consents</p> <p>Operator: Kingston Estates Ltd Property Type: DOMESTIC PROPERTY (SINGLE) (INCL FARM HOUSE) Location: 1 Wheatfield Way, Kingston Uponthames, Surrey Authority: Environment Agency, Thames Region Catchment Area: Not Supplied Reference: Cntw.0009 Permit Version: 1 Effective Date: 2nd October 1989 Issued Date: 2nd October 1989 Revocation Date: 8th May 1991 Discharge Type: Discharge Of Other Matter-Surface Water Discharge: Freshwater Stream/River Environment: Receiving Water: Hogsmill River Status: Authorisation revoked Positional Accuracy: Located by supplier to within 10m</p> | A11SE (W) | 837 | 2 | 518160 168940 |
| 11 | <p>Discharge Consents</p> <p>Operator: Thames Water Utilities Ltd Property Type: STORM TANK/CSO ON SEWERAGE NETWORK (WATER COMPANY) Location: Cso At St James'S Road St James'S Road . Kingston Upon Thames Surrey Kt1 2ba Authority: Environment Agency, Thames Region Catchment Area: Not Supplied Reference: Temp.2938 Permit Version: 3 Effective Date: 21st March 2019 Issued Date: 21st March 2019 Revocation Date: Not Supplied Discharge Type: Public Sewage: Storm Sewage Overflow Discharge: Freshwater Stream/River Environment: Receiving Water: Hogsmill River Status: Varied under EPR 2010 Positional Accuracy: Located by supplier to within 10m</p> | A11SE (W) | 978 | 2 | 518010 168960 |
| 12 | <p>Enforcement and Prohibition Notices</p> <p>Location: Kingston, KINGSTON UPON THAMES, Surrey, KT2 7QB Permit Reference: Not Given Enforcement Date: 30th January 1996 Details: Press Release HM365, Unsafe procedures concerning the handling and disposal of low level radioactive waste under RSA93. Positional Accuracy: Unknown</p> | A18NE (NE) | 652 | 2 | 519495 169766 |
| 13 | <p>Integrated Pollution Prevention And Control</p> <p>Name: Thames Water Utilities Ltd Location: Hogsmill Combined Heat And Power Plant, Hogsmill Stw, Lower Marsh Lane,, Kingston Upon Thames, Surrey, kt1 3bw Authority: Environment Agency - South East Region, Kent & South London Area Permit Reference: EP3334ZL Original Permit Ref: Lp3138lp Effective Date: 28th March 2013 Status: Effective Application Type: Variation App. Sub Type: Minor Positional Accuracy: Automatically positioned to the address Activity Code: 0.0 Associated Process Activity Description: Associated Process Primary Activity: Y</p> | A8SE (S) | 626 | 2 | 519345 168266 |
| 13 | <p>Integrated Pollution Prevention And Control</p> <p>Name: Thames Water Utilities Ltd Location: Hogsmill Combined Heat And Power Plant, Hogsmill Stw, Lower Marsh Lane,, Kingston Upon Thames, Surrey, kt1 3bw Authority: Environment Agency - South East Region, Kent & South London Area Permit Reference: MP3437MX Original Permit Ref: Lp3138lp Effective Date: 1st February 2007 Status: Superseded By Variation Application Type: Variation App. Sub Type: Minor Positional Accuracy: Automatically positioned to the address Activity Code: 1.1 A(1) (B) (II) Activity Description: Combustion; Recovered Oil Greater Or Equal To 3Mw But Less Than 50Mw Primary Activity: Y Activity Code: 0.0 Associated Process Activity Description: Associated Process Primary Activity: N</p> | A8SE (S) | 626 | 2 | 519345 168266 |



| Map ID | Details | Quadrant Reference (Compass Direction) | Estimated Distance From Site | Contact | NGR |
|--------|--|--|------------------------------|---------|------------------|
| 13 | <p>Integrated Pollution Prevention And Control</p> <p>Name: Thames Water Utilities Ltd Location: Hogsmill Sewage Treatment Works, Lower Marsh Lane, Kingston upon Thames, Surrey, KT1 3BW Authority: Environment Agency, Thames Region Permit Reference: MP3437MX Original Permit Ref: Lp3138lp Effective Date: 1st February 2007 Status: Effective Application Type: Variation App. Sub Type: Minor Positional Accuracy: Automatically positioned to the address Activity Code: 1.1 A(1) (B) (II) Activity Description: Combustion; Recovered Oil Greater Or Equal To 3Mw But Less Than 50Mw Primary Activity: Y Activity Code: 0.0 Associated Process Activity Description: Associated Process Primary Activity: N</p> | A8SE (S) | 626 | 2 | 519345 168266 |
| 13 | <p>Integrated Pollution Prevention And Control</p> <p>Name: Thames Water Utilities Ltd Location: Hogsmill Combined Heat And Power Plant, Hogsmill Stw, Lower Marsh Lane,,, Kingston Upon Thames, Surrey, kt1 3bw Authority: Environment Agency - South East Region, West Thames Area Permit Reference: LP3138LP Original Permit Ref: Lp3138lp Effective Date: 20th December 2006 Status: Superseded By Variation Application Type: Application App. Sub Type: New Positional Accuracy: Automatically positioned to the address Activity Code: 0.0 Associated Process Activity Description: Associated Process Primary Activity: N Activity Code: 1.1 A(1) (B) (II) Activity Description: Combustion; Recovered Oil Greater Or Equal To 3Mw But Less Than 50Mw Primary Activity: Y</p> | A8SE (S) | 626 | 2 | 519345 168266 |
| 13 | <p>Integrated Pollution Prevention And Control</p> <p>Name: Thames Water Utilities Ltd Location: Hogsmill Sewage Treatment Works, Lower Marsh Lane, Kingston upon Thames, Surrey, KT1 3BW Authority: Environment Agency, Thames Region Permit Reference: LP3138LP Original Permit Ref: Lp3138lp Effective Date: 20th December 2006 Status: Superseded By Variation Application Type: Application App. Sub Type: New Positional Accuracy: Automatically positioned to the address Activity Code: 1.1 A(1) (B) (II) Activity Description: Combustion; Recovered Oil Greater Or Equal To 3Mw But Less Than 50Mw Primary Activity: Y Activity Code: 0.0 Associated Process Activity Description: Associated Process Primary Activity: N</p> | A8SE (S) | 626 | 2 | 519345 168266 |
| 13 | <p>Integrated Pollution Prevention And Control</p> <p>Name: Thames Water Utilities Limited Location: Hogsmill Combined Heat And Power Plant Epr/Lp3138lp, Hogsmill Sewage Treatment Work, Lower Marsh Lane,,, KINGSTON UPON THAMES, Surrey, KT1 3BW Authority: Environment Agency - South East Region, Kent & South London Area Permit Reference: UP3300BK Original Permit Ref: Up3300bk Effective Date: Not Supplied Status: Valid Application Type: Application App. Sub Type: New Positional Accuracy: Automatically positioned to the address Activity Code: 25A (a) Activity Description: New Medium Combustion Plant Primary Activity: Y</p> | A8SE (S) | 626 | 2 | 519344 168266 |
| 14 | <p>Local Authority Pollution Prevention and Controls</p> <p>Name: K & D Coachworks Location: 190 Cambridge Road, KINGSTON UPON THAMES, Surrey, KT1 3LF Authority: Royal Borough of Kingston upon Thames, Environmental Health Department Permit Reference: Not Given Dated: Not Supplied Process Type: Local Authority Air Pollution Control Description: PG6/34 Respraying of road vehicles Status: Authorised Positional Accuracy: Manually positioned to the address or location</p> | A13NE (E) | 3 | 3 | 519379 169058 |



| Map ID | Details | Quadrant Reference (Compass Direction) | Estimated Distance From Site | Contact | NGR |
|--------|---|--|------------------------------|---------|------------------|
| 15 | <p>Local Authority Pollution Prevention and Controls</p> <p>Name: K R D Coachworks Location: 190 Cambridge Road, KINGSTON UPON THAMES, Surrey, K Authority: Royal Borough of Kingston upon Thames, Environmental Health Department Permit Reference: Not Given Dated: Not Supplied Process Type: Local Authority Air Pollution Control Description: PG6/34 Respraying of road vehicles Status: Application Refused Or Cancelled Positional Accuracy: Manually positioned to the road within the address or location</p> | A13SE (E) | 48 | 3 | 519445 169020 |
| 16 | <p>Local Authority Pollution Prevention and Controls</p> <p>Name: Cabstop Taxi Repairs Location: Unit 9, Hampden Road, Kt1 3lg Authority: Royal Borough of Kingston upon Thames, Environmental Health Department Permit Reference: PPC51 Dated: Not Supplied Process Type: Local Authority Pollution Prevention and Control Description: PG1/1Waste oil burners, less than 0.4MW net rated thermal input Status: Permitted Positional Accuracy: Manually positioned to the address or location</p> | A13SE (E) | 63 | 3 | 519454 168929 |
| 16 | <p>Local Authority Pollution Prevention and Controls</p> <p>Name: Prymus Garage Location: Unit 9b, Hampden Road, Kingston, Kt1 3lg Authority: Royal Borough of Kingston upon Thames, Environmental Health Department Permit Reference: PPC53 Dated: Not Supplied Process Type: Local Authority Pollution Prevention and Control Description: PG1/1Waste oil burners, less than 0.4MW net rated thermal input Status: Permitted Positional Accuracy: Manually positioned to the address or location</p> | A13SE (SE) | 69 | 3 | 519453 168918 |
| 17 | <p>Local Authority Pollution Prevention and Controls</p> <p>Name: Kingston Crematorium Location: Kingston Cemetary And Crematoriumbonner Hill Road, Kingston Upon Thames, Surrey, Kt1 3ez Authority: Royal Borough of Kingston upon Thames, Environmental Health Department Permit Reference: PPC15 Dated: Not Supplied Process Type: Local Authority Pollution Prevention and Control Description: PG5/2 Crematoria Status: Permitted Positional Accuracy: Manually positioned to the address or location</p> | A13SW (S) | 76 | 3 | 519181 168798 |
| 18 | <p>Local Authority Pollution Prevention and Controls</p> <p>Name: Shell Washington Service Station Location: 144 London Road, KINGSTON UPON THAMES, Surrey, KT2 6QL Authority: Royal Borough of Kingston upon Thames, Environmental Health Department Permit Reference: EPA/vr/009 Dated: Not Supplied Process Type: Local Authority Pollution Prevention and Control Description: PG1/14 Petrol filling station Status: Authorisation revoked Positional Accuracy: Automatically positioned to the address</p> | A18SW (N) | 239 | 3 | 519022 169456 |
| 19 | <p>Local Authority Pollution Prevention and Controls</p> <p>Name: Royal Borough Of Kingston Upon Thames Location: Bonner Hill Road, KINGSTON UPON THAMES, Surrey, KT1 3EZ Authority: Royal Borough of Kingston upon Thames, Environmental Health Department Permit Reference: Not Given Dated: Not Supplied Process Type: Local Authority Air Pollution Control Description: PG5/2 Crematoria Status: Authorised Positional Accuracy: Manually positioned to the address or location</p> | A8NE (S) | 273 | 3 | 519192 168601 |
| 20 | <p>Local Authority Pollution Prevention and Controls</p> <p>Name: Bourjois Location: 22 Coombe Road, Kingston Upon Thames, Kt2 7ag Authority: Royal Borough of Kingston upon Thames, Environmental Health Department Permit Reference: PPC33 Dated: 7th April 2007 Process Type: Local Authority Pollution Prevention and Control Description: PG6/46 Dry cleaning Status: Permitted Positional Accuracy: Manually positioned to the address or location</p> | A18SW (N) | 278 | 3 | 519125 169508 |



| Map ID | Details | Quadrant Reference (Compass Direction) | Estimated Distance From Site | Contact | NGR |
|--------|--|--|------------------------------|---------|------------------|
| 21 | <p>Local Authority Pollution Prevention and Controls</p> <p>Name: Castle Dry Cleaners Location: 2 Station Approach, West Byfleet, Kt1 6ng Authority: Woking Borough Council, Environmental Health Department Permit Reference: Not Supplied Dated: Not Supplied Process Type: Local Authority Air Pollution Control Description: PG6/46 Dry cleaning Status: Authorised Positional Accuracy: Manually positioned to the address or location</p> | A18SE (NE) | 381 | 4 | 519421 169495 |
| 22 | <p>Local Authority Pollution Prevention and Controls</p> <p>Name: Total Service Station Location: 187-201 London Road, KINGSTON UPON THAMES, Surrey, KT2 6PQ Authority: Royal Borough of Kingston upon Thames, Environmental Health Department Permit Reference: PPC08 Dated: Not Supplied Process Type: Local Authority Pollution Prevention and Control Description: PG1/14 Petrol filling station Status: Permitted Positional Accuracy: Automatically positioned to the address</p> | A18SW (N) | 443 | 3 | 519142 169672 |
| 22 | <p>Local Authority Pollution Prevention and Controls</p> <p>Name: Total Location: 187-207 London Road, Kingston Upon Thames, KT2 4QN Authority: Royal Borough of Kingston upon Thames, Environmental Health Department Permit Reference: Not Supplied Dated: Not Supplied Process Type: Local Authority Air Pollution Control Description: PG1/14 Petrol filling station Status: Authorised Positional Accuracy: Manually positioned to the address or location</p> | A18SW (N) | 450 | 3 | 519155 169678 |
| 23 | <p>Local Authority Pollution Prevention and Controls</p> <p>Name: Classic Cleaners Location: 1 Park Road, Kingston Upon Thames, Kt2 6bx Authority: Royal Borough of Kingston upon Thames, Environmental Health Department Permit Reference: PPC32 Dated: 1st June 2007 Process Type: Local Authority Pollution Prevention and Control Description: PG6/46 Dry cleaning Status: Permitted Positional Accuracy: Manually positioned to the address or location</p> | A18SW (N) | 488 | 3 | 519173 169714 |
| 24 | <p>Local Authority Pollution Prevention and Controls</p> <p>Name: Kingston Hospital Location: Galsworthy Road, KINGSTON UPON THAMES, Surrey, KT2 7QB Authority: Royal Borough of Kingston upon Thames, Environmental Health Department Permit Reference: Not Given Dated: Not Supplied Process Type: Local Authority Air Pollution Control Description: PG5/1 Clinical waste incineration processes under 1 tonne an hour Status: Authorisation revoked Positional Accuracy: Automatically positioned to the address</p> | A18NE (NE) | 650 | 3 | 519490 169766 |
| 25 | <p>Local Authority Pollution Prevention and Controls</p> <p>Name: Chic Dry Cleaners Location: 6 The Triangle, Kingston Upon Thames, Kt1 3ru Authority: Royal Borough of Kingston upon Thames, Environmental Health Department Permit Reference: PPC31 Dated: 1st June 2007 Process Type: Local Authority Pollution Prevention and Control Description: PG6/46 Dry cleaning Status: Permitted Positional Accuracy: Manually positioned to the address or location</p> | A14NE (E) | 718 | 3 | 520112 169107 |
| 26 | <p>Local Authority Pollution Prevention and Controls</p> <p>Name: Kingston Hill Service Station Location: 31-41 Kingston Hill, KINGSTON UPON THAMES, Surrey, KT2 7PS Authority: Royal Borough of Kingston upon Thames, Environmental Health Department Permit Reference: EPA/VR/014 Dated: Not Supplied Process Type: Local Authority Air Pollution Control Description: PG1/14 Petrol filling station Status: Authorisation revoked Positional Accuracy: Automatically positioned to the address</p> | A18NE (N) | 730 | 3 | 519356 169918 |



| Map ID | Details | Quadrant Reference (Compass Direction) | Estimated Distance From Site | Contact | NGR |
|--------|---|--|------------------------------|---------|------------------|
| 27 | <p>Local Authority Pollution Prevention and Controls</p> <p>Name: Rapido Dry Cleaners Location: 66 Fife Road, Kingston Upon Thames, Kt1 1sp Authority: Royal Borough of Kingston upon Thames, Environmental Health Department Permit Reference: PPC30 Dated: 1st June 2007 Process Type: Local Authority Pollution Prevention and Control Description: PG6/46 Dry cleaning Status: Permitted Positional Accuracy: Manually positioned to the address or location</p> | A17SW (NW) | 800 | 3 | 518224 169466 |
| 28 | <p>Local Authority Pollution Prevention and Controls</p> <p>Name: Quick Fit Clutches Location: 43 Acre Road, KINGSTON UPON THAMES, Surrey, KT2 6ER Authority: Royal Borough of Kingston upon Thames, Environmental Health Department Permit Reference: Not Given Dated: Not Supplied Process Type: Local Authority Air Pollution Control Description: PG1/1Waste oil burners, less than 0.4MW net rated thermal input Status: Authorisation revoked Positional Accuracy: Manually positioned to the address or location</p> | A17NW (NW) | 900 | 3 | 518481 169923 |
| 28 | <p>Local Authority Pollution Prevention and Controls</p> <p>Name: Mosam Autos Services Ltd Location: 43 Acre Road, Kingston, Kt2 6er Authority: Royal Borough of Kingston upon Thames, Environmental Health Department Permit Reference: PPC52 Dated: Not Supplied Process Type: Local Authority Pollution Prevention and Control Description: PG1/1Waste oil burners, less than 0.4MW net rated thermal input Status: Permitted Positional Accuracy: Manually positioned to the address or location</p> | A17NW (NW) | 925 | 3 | 518468 169945 |
| 29 | <p>Local Authority Pollution Prevention and Controls</p> <p>Name: United Coachworks Location: Wellington Crescent, NEW MALDEN, Surrey, KT3 3NE Authority: Royal Borough of Kingston upon Thames, Environmental Health Department Permit Reference: Not Given Dated: Not Supplied Process Type: Local Authority Air Pollution Control Description: PG6/34 Respraying of road vehicles Status: Authorised Positional Accuracy: Automatically positioned to the address</p> | A10NW (E) | 944 | 3 | 520278 168609 |
| 30 | <p>Local Authority Pollution Prevention and Controls</p> <p>Name: United Coachworkss Ltd Location: Unit A St Johns Industrial Estate, Wellington Crescent, NEW MALDEN, Surrey, KT3 3NE Authority: Royal Borough of Kingston upon Thames, Environmental Health Department Permit Reference: Not Given Dated: Not Supplied Process Type: Local Authority Air Pollution Control Description: PG6/34 Respraying of road vehicles Status: Authorised Positional Accuracy: Manually positioned to the road within the address or location</p> | A10NW (E) | 1000 | 3 | 520326 168579 |
| | Nearest Surface Water Feature | A8NE (S) | 253 | - | 519269 168632 |
| 31 | <p>Pollution Incidents to Controlled Waters</p> <p>Property Type: Not Given Location: Hogsmillstw Authority: Environment Agency, Thames Region Pollutant: Unknown Sewage Note: Confirmed As A Pollution Incident Incident Date: 25th January 1990 Incident Reference: SE900018 Catchment Area: Not Given Receiving Water: Not Given Cause of Incident: Not Given Incident Severity: Category 3 - Minor Incident Positional Accuracy: Located by supplier to within 100m</p> | A8NE (S) | 275 | 2 | 519200 168600 |



| Map ID | Details | Quadrant Reference (Compass Direction) | Estimated Distance From Site | Contact | NGR |
|--------|---|--|------------------------------|---------|------------------|
| 32 | <p>Pollution Incidents to Controlled Waters</p> <p>Property Type: Not Given Location: Hogmill Stw Authority: Environment Agency, Thames Region Pollutant: Unknown Sewage Note: Confirmed As A Pollution Incident Incident Date: 26th April 1991 Incident Reference: SE910098 Catchment Area: Not Given Receiving Water: Not Given Cause of Incident: Not Given Incident Severity: Category 3 - Minor Incident Positional Accuracy: Located by supplier to within 100m</p> | A8NE (S) | 327 | 2 | 519220 168550 |
| 33 | <p>Pollution Incidents to Controlled Waters</p> <p>Property Type: Not Given Location: Valley Street, Hogsmill Authority: Environment Agency, Thames Region Pollutant: Unknown Sewage Note: Confirmed As A Pollution Incident Incident Date: 31st October 1989 Incident Reference: SE890387 Catchment Area: Not Given Receiving Water: Not Given Cause of Incident: Not Given Incident Severity: Category 2 - Significant Incident Positional Accuracy: Located by supplier to within 100m</p> | A8NE (SE) | 420 | 2 | 519400 168500 |
| 34 | <p>Pollution Incidents to Controlled Waters</p> <p>Property Type: Not Given Location: Villiers Road Bridge Authority: Environment Agency, Thames Region Pollutant: Oils - Unknown Note: Confirmed As A Pollution Incident Incident Date: 19th June 1992 Incident Reference: SE920203 Catchment Area: Not Given Receiving Water: Not Given Cause of Incident: Not Given Incident Severity: Category 3 - Minor Incident Positional Accuracy: Located by supplier to within 100m</p> | A7NE (SW) | 430 | 2 | 518750 168620 |
| 35 | <p>Pollution Incidents to Controlled Waters</p> <p>Property Type: Not Given Location: Hogsmill Sewage Treatment Works, KINGSTON UPON THAMES Authority: Environment Agency, Thames Region Pollutant: General Note: Not Supplied Incident Date: 5th February 1998 Incident Reference: 37434 Catchment Area: Not Given Receiving Water: Not Given Cause of Incident: Not Given Incident Severity: Category 3 - Minor Incident Positional Accuracy: Located by supplier to within 100m</p> | A8NE (SE) | 472 | 2 | 519500 168500 |
| 36 | <p>Pollution Incidents to Controlled Waters</p> <p>Property Type: Not Given Location: Villiers Road Authority: Environment Agency, Thames Region Pollutant: Miscellaneous - Unknown Note: Confirmed As A Pollution Incident Incident Date: 17th January 1994 Incident Reference: SE940022 Catchment Area: Not Given Receiving Water: Not Given Cause of Incident: Not Given Incident Severity: Category 3 - Minor Incident Positional Accuracy: Located by supplier to within 100m</p> | A7NE (SW) | 478 | 2 | 518700 168600 |
| 36 | <p>Pollution Incidents to Controlled Waters</p> <p>Property Type: Not Given Location: Villiers Road Authority: Environment Agency, Thames Region Pollutant: Unknown Sewage Note: Confirmed As A Pollution Incident Incident Date: Not Supplied Incident Reference: SE940439 Catchment Area: Not Given Receiving Water: Not Given Cause of Incident: Not Given Incident Severity: Category 3 - Minor Incident Positional Accuracy: Located by supplier to within 100m</p> | A7NE (SW) | 481 | 2 | 518700 168595 |



| Map ID | Details | Quadrant Reference (Compass Direction) | Estimated Distance From Site | Contact | NGR |
|--------|---|--|------------------------------|---------|------------------|
| 37 | Pollution Incidents to Controlled Waters Property Type: Not Given Location: KINGSTON Authority: Environment Agency, Thames Region Pollutant: Oils - Unknown Note: Confirmed As A Pollution Incident Incident Date: 23rd May 1995 Incident Reference: SE950226 Catchment Area: Not Given Receiving Water: Not Given Cause of Incident: Not Given Incident Severity: Category 2 - Significant Incident Positional Accuracy: Located by supplier to within 100m | A7NE (SW) | 491 | 2 | 518600 168700 |
| 38 | Pollution Incidents to Controlled Waters Property Type: Not Given Location: Hogsmill Stw Authority: Environment Agency, Thames Region Pollutant: Unknown Sewage Note: No Incident Date: 27th July 1990 Incident Reference: SE900229 Catchment Area: Not Given Receiving Water: Not Given Cause of Incident: Not Given Incident Severity: Category 2 - Significant Incident Positional Accuracy: Located by supplier to within 100m | A9NW (SE) | 551 | 2 | 519700 168500 |
| 39 | Pollution Incidents to Controlled Waters Property Type: Not Given Location: Hogsmill Sewage Treatment Works, KINGSTON, Surrey Authority: Environment Agency, Thames Region Pollutant: Storm Sewage Note: Not Supplied Incident Date: 22nd September 1997 Incident Reference: THSE1997030100 Catchment Area: Not Given Receiving Water: Not Given Cause of Incident: Not Given Incident Severity: Category 1 - Major Incident Positional Accuracy: Located by supplier to within 100m | A8SE (S) | 586 | 2 | 519300 168300 |
| 40 | Pollution Incidents to Controlled Waters Property Type: Not Given Location: Mill Lane Authority: Environment Agency, Thames Region Pollutant: Miscellaneous - Unknown Note: Confirmed As A Pollution Incident Incident Date: 24th April 1989 Incident Reference: SE890145 Catchment Area: Not Given Receiving Water: Not Given Cause of Incident: Not Given Incident Severity: Category 3 - Minor Incident Positional Accuracy: Located by supplier to within 100m | A12SW (W) | 586 | 2 | 518460 168780 |
| 41 | Pollution Incidents to Controlled Waters Property Type: Not Given Location: KINGSTON UPON THAMES Authority: Environment Agency, Thames Region Pollutant: Unknown Sewage Note: Yes Incident Date: 5th October 1994 Incident Reference: SE940328 Catchment Area: Not Given Receiving Water: Not Given Cause of Incident: Not Given Incident Severity: Category 3 - Minor Incident Positional Accuracy: Located by supplier to within 100m | A7NW (SW) | 629 | 2 | 518500 168600 |
| 42 | Pollution Incidents to Controlled Waters Property Type: Not Given Location: Mill Street, KINGSTON Authority: Environment Agency, Thames Region Pollutant: Oils - Unknown Note: Confirmed As A Pollution Incident Incident Date: 14th June 1992 Incident Reference: SE920183 Catchment Area: Not Given Receiving Water: Not Given Cause of Incident: Not Given Incident Severity: Category 3 - Minor Incident Positional Accuracy: Located by supplier to within 100m | A7NW (SW) | 691 | 2 | 518500 168500 |



| Map ID | Details | Quadrant Reference (Compass Direction) | Estimated Distance From Site | Contact | NGR |
|--------|---|--|------------------------------|---------|------------------|
| 43 | Pollution Incidents to Controlled Waters Property Type: Not Given Location: Bellevue Road Authority: Environment Agency, Thames Region Pollutant: Oils - Unknown Note: Yes Incident Date: 11th December 1992 Incident Reference: SE920375 Catchment Area: Not Given Receiving Water: Not Given Cause of Incident: Not Given Incident Severity: Category 3 - Minor Incident Positional Accuracy: Located by supplier to within 100m | A7NW (W) | 763 | 2 | 518300 168700 |
| 44 | Pollution Incidents to Controlled Waters Property Type: Not Given Location: KINGSTON Authority: Environment Agency, Thames Region Pollutant: Oils - Unknown Note: Confirmed As A Pollution Incident Incident Date: Not Supplied Incident Reference: SE950512 Catchment Area: Not Given Receiving Water: Not Given Cause of Incident: Not Given Incident Severity: Category 3 - Minor Incident Positional Accuracy: Located by supplier to within 100m | A9SW (SE) | 774 | 2 | 519800 168300 |
| 45 | Pollution Incidents to Controlled Waters Property Type: Not Given Location: Hogsmill Authority: Environment Agency, Thames Region Pollutant: Oils - Unknown Note: Confirmed As A Pollution Incident Incident Date: 6th April 1990 Incident Reference: SE900115 Catchment Area: Not Given Receiving Water: Not Given Cause of Incident: Not Given Incident Severity: Category 3 - Minor Incident Positional Accuracy: Located by supplier to within 100m | A9SW (SE) | 793 | 2 | 519850 168310 |
| 46 | Pollution Incidents to Controlled Waters Property Type: Not Given Location: College Roundabout Authority: Environment Agency, Thames Region Pollutant: Chemicals - Unknown Note: Confirmed As A Pollution Incident Incident Date: 18th February 1994 Incident Reference: SE940058 Catchment Area: Not Given Receiving Water: Not Given Cause of Incident: Not Given Incident Severity: Category 3 - Minor Incident Positional Accuracy: Located by supplier to within 100m | A11SE (W) | 881 | 2 | 518100 169000 |
| 46 | Pollution Incidents to Controlled Waters Property Type: Not Given Location: Brook Street Authority: Environment Agency, Thames Region Pollutant: Oils - Unknown Note: Confirmed As A Pollution Incident Incident Date: 16th November 1990 Incident Reference: SE900318 Catchment Area: Not Given Receiving Water: Not Given Cause of Incident: Not Given Incident Severity: Category 3 - Minor Incident Positional Accuracy: Located by supplier to within 100m | A11SE (W) | 891 | 2 | 518090 169000 |
| 47 | Pollution Incidents to Controlled Waters Property Type: Not Given Location: Penrhyn Road Authority: Environment Agency, Thames Region Pollutant: Unknown Sewage Note: Confirmed As A Pollution Incident Incident Date: 9th October 1991 Incident Reference: SE910297 Catchment Area: Not Given Receiving Water: Not Given Cause of Incident: Not Given Incident Severity: Category 3 - Minor Incident Positional Accuracy: Located by supplier to within 100m | A11SE (W) | 886 | 2 | 518120 168900 |



| Map ID | Details | Quadrant Reference (Compass Direction) | Estimated Distance From Site | Contact | NGR |
|--------|--|--|------------------------------|---------|------------------|
| 47 | <p>Pollution Incidents to Controlled Waters</p> <p>Property Type: Not Given Location: College Roundabout Authority: Environment Agency, Thames Region Pollutant: Chemicals - Unknown Note: Confirmed As A Pollution Incident Incident Date: 20th September 1993 Incident Reference: SE930302 Catchment Area: Not Given Receiving Water: Not Given Cause of Incident: Not Given Incident Severity: Category 3 - Minor Incident Positional Accuracy: Located by supplier to within 100m</p> | A11SE (W) | 905 | 2 | 518100 168900 |
| 48 | <p>Pollution Incidents to Controlled Waters</p> <p>Property Type: Not Given Location: Hogsmill Sewage Treatment Works, Hogsmill Authority: Environment Agency, Thames Region Pollutant: Unknown Sewage Note: Not Supplied Incident Date: 23rd January 1997 Incident Reference: THSE1997031822 Catchment Area: Not Given Receiving Water: Not Given Cause of Incident: Not Given Incident Severity: Category 3 - Minor Incident Positional Accuracy: Located by supplier to within 100m</p> | A3NE (S) | 924 | 2 | 519500 168000 |
| 49 | <p>Pollution Incidents to Controlled Waters</p> <p>Property Type: Not Given Location: 11 Waterplash Close Authority: Environment Agency, Thames Region Pollutant: Miscellaneous - Unknown Note: Confirmed As A Pollution Incident Incident Date: Not Supplied Incident Reference: SE930335 Catchment Area: Not Given Receiving Water: Not Given Cause of Incident: Not Given Incident Severity: Category 3 - Minor Incident Positional Accuracy: Located by supplier to within 100m</p> | A11SE (W) | 929 | 2 | 518100 168800 |
| 50 | <p>Pollution Incidents to Controlled Waters</p> <p>Property Type: Not Given Location: Guildhall, KINGSTON UPON THAMES Authority: Environment Agency, Thames Region Pollutant: Miscellaneous - Natural Note: Not Supplied Incident Date: 8th September 1998 Incident Reference: THSE1998040577 Catchment Area: Not Given Receiving Water: Not Given Cause of Incident: Not Given Incident Severity: Category 3 - Minor Incident Positional Accuracy: Located by supplier to within 100m</p> | A11SE (W) | 976 | 2 | 518005 168995 |
| 50 | <p>Pollution Incidents to Controlled Waters</p> <p>Property Type: Not Given Location: KINGSTON Authority: Environment Agency, Thames Region Pollutant: Oils - Unknown Note: Confirmed As A Pollution Incident Incident Date: 12th November 1990 Incident Reference: SE900321 Catchment Area: Not Given Receiving Water: Not Given Cause of Incident: Not Given Incident Severity: Category 3 - Minor Incident Positional Accuracy: Located by supplier to within 100m</p> | A11SE (W) | 980 | 2 | 518000 169000 |
| 50 | <p>Pollution Incidents to Controlled Waters</p> <p>Property Type: Not Given Location: Kingston Railway Bridge Authority: Environment Agency, Thames Region Pollutant: Oils - Unknown Note: Confirmed As A Pollution Incident Incident Date: 13th July 1994 Incident Reference: SE940219 Catchment Area: Not Given Receiving Water: Not Given Cause of Incident: Not Given Incident Severity: Category 3 - Minor Incident Positional Accuracy: Located by supplier to within 100m</p> | A11SE (W) | 981 | 2 | 518000 168995 |



| Map ID | Details | Quadrant Reference (Compass Direction) | Estimated Distance From Site | Contact | NGR |
|--------|--|--|------------------------------|---------|---------------|
| 51 | <p>Prosecutions Relating to Authorised Processes</p> <p>Location: Athelstan Road, SURBITON, Surrey, KT1 Prosecution Text: EA Data 24/02/2000 (Case 1 of 2), Unlawfully depositing controlled waste near ambulance station in Athelstan Road in January 1999 as the dump nearby was shut. Given a 2 year conditional discharge. Prosecution Act: EPA90 Hearing Date: 21st February 2000 Verdict: Guilty Fine: 0 Costs: 300 Positional Accuracy: Manually positioned to the road within the address or location</p> | A8NW (SW) | 455 | 2 | 518855 168489 |
| 51 | <p>Prosecutions Relating to Authorised Processes</p> <p>Location: Athelstan Road, SURBITON, Surrey, KT1 Prosecution Text: EA Data 24/02/2000 (Case 2 of 2), Unlawfully depositing controlled waste near ambulance station in Athelstan Road in January 1999 as the dump nearby was shut. Prosecution Act: EPA90 Hearing Date: 21st February 2000 Verdict: Guilty Fine: 400 Costs: 500 Positional Accuracy: Manually positioned to the road within the address or location</p> | A8NW (SW) | 462 | 2 | 518855 168481 |
| 52 | <p>Registered Radioactive Substances</p> <p>Name: Kingston Hospital Nhs Trust Location: Kingston Hospital, Galsworthy Road, KINGSTON UPON THAMES, Surrey, KT2 7QB Authority: Environment Agency, Thames Region Permit Reference: AB2823 Dated: 27th March 1992 Process Type: Registration under S7 RSA for the keeping and use of Radioactive materials (was RSA60 S1) Description: Registration under the Act of an open source which is also the subject of an authorisation Status: Authorisation superseded by a substantial or non substantial variation Positional Accuracy: Unknown</p> | A18NE (NE) | 644 | 2 | 519495 169756 |
| 52 | <p>Registered Radioactive Substances</p> <p>Name: Kingston Hospital Nhs Trust Location: Kingston Hospital, Galsworthy Road, KINGSTON UPON THAMES, Surrey, KT2 7QB Authority: Environment Agency, Thames Region Permit Reference: Bm5232 Dated: 29th July 2002 Process Type: Authorisation under S13 RSA for the disposal of Radioactive waste (was RSA60 S7) Description: Authorisation under RSA Status: Authorisation superseded by a substantial or non substantial variation Positional Accuracy: Automatically positioned to the address</p> | A18NE (NE) | 648 | 2 | 519495 169761 |
| 52 | <p>Registered Radioactive Substances</p> <p>Name: Kingston Hospital NHS Trust Location: Kingston Hospital, Galsworthy Road, KINGSTON UPON THAMES, Surrey, KT2 7QB Authority: Environment Agency, Thames Region Permit Reference: AO7789 Dated: 23rd November 1994 Process Type: Authorisation under S13 RSA for the disposal of Radioactive waste (was RSA60 S7) Description: Minor variation to authorisation under RSA Status: Authorisation superseded by a substantial or non substantial variation Positional Accuracy: Automatically positioned to the address</p> | A18NE (NE) | 648 | 2 | 519495 169761 |
| 52 | <p>Registered Radioactive Substances</p> <p>Name: Kingston Hospital Nhs Trust Location: Kingston Hospital, Galsworthy Road, KINGSTON UPON THAMES, Surrey, KT2 7QB Authority: Environment Agency, Thames Region Permit Reference: AJ7692 Dated: 6th December 1993 Process Type: Authorisation under S13 RSA for the disposal of Radioactive waste (was RSA60 S7) Description: Authorisation under RSA Status: Authorisation superseded by a substantial or non substantial variation Positional Accuracy: Automatically positioned to the address</p> | A18NE (NE) | 648 | 2 | 519495 169761 |



| Map ID | Details | Quadrant Reference (Compass Direction) | Estimated Distance From Site | Contact | NGR |
|--------|---|--|------------------------------|---------|------------------|
| 53 | <p>Registered Radioactive Substances</p> <p>Name: Kingston Hospital Nhs Trust Location: Nuclear Medicine Department, Kingston Hospital, Galsworthy Road, Kingston-Upon-Thames, Kt2 7qb Authority: Environment Agency, Thames Region Permit Reference: By8560 Dated: Not Supplied Process Type: Not Supplied Description: Not Supplied Status: Application has been determined by the EA Positional Accuracy: Automatically positioned to the address</p> | A19NW (NE) | 717 | 2 | 519526 169822 |
| 53 | <p>Registered Radioactive Substances</p> <p>Name: Kingston Hospital Nhs Trust Location: Nuclear Medicine Department, Kingston Hospital, Galsworthy Road, Kingston-Upon-Thames, Kt2 7qb Authority: Environment Agency, Thames Region Permit Reference: By8578 Dated: Not Supplied Process Type: Not Supplied Description: Not Supplied Status: Application has been determined by the EA Positional Accuracy: Automatically positioned to the address</p> | A19NW (NE) | 717 | 2 | 519526 169822 |
| | <p>River Quality</p> <p>Name: Hogsmill R GQA Grade: River Quality B Reach: Bourne Hall - Hogsmill Stw Estimated Distance (km): 8.2 Flow Rate: Flow less than 0.62 cumecs Flow Type: River Year: 2000</p> | A8NE (S) | 250 | 2 | 519315 168649 |
| | <p>River Quality</p> <p>Name: Hogsmill R GQA Grade: River Quality E Reach: Hogsmill Stw - Thames Estimated Distance (km): 1.7 Flow Rate: Flow less than 0.62 cumecs Flow Type: River Year: 2000</p> | A8NE (S) | 268 | 2 | 519202 168605 |
| 54 | <p>Substantiated Pollution Incident Register</p> <p>Authority: Environment Agency - South East Region, Kent & South London Area Incident Date: 9th September 2005 Incident Reference: 345217 Water Impact: Category 2 - Significant Incident Air Impact: Category 4 - No Impact Land Impact: Category 4 - No Impact Positional Accuracy: Located by supplier to within 10m Pollutant: Other Sewage</p> | A8NE (S) | 341 | 2 | 519223 168536 |
| | <p>Water Abstractions</p> <p>Operator: Bg Plc Licence Number: 28/39/33/0020 Permit Version: 1 Location: Richmond Road, Kingston - Point 'B' Authority: Environment Agency, Thames Region Abstraction: Environmental: Pump & Treat: Pollution Remediation Abstraction Type: Water may be abstracted from a single point Source: Groundwater Daily Rate (m3): Not Supplied Yearly Rate (m3): Not Supplied Details: Richmond Road, Kingston Authorised Start: 01 January Authorised End: 31 December Permit Start Date: 6th August 1999 Permit End Date: Not Supplied Positional Accuracy: Located by supplier to within 10m</p> | A16NE (NW) | 1156 | 2 | 518000 169800 |



| Map ID | Details | Quadrant Reference (Compass Direction) | Estimated Distance From Site | Contact | NGR |
|--------|--|--|------------------------------|---------|------------------|
| | <p>Water Abstractions</p> <p>Operator: Bg Plc Licence Number: 28/39/33/0020 Permit Version: 1 Location: Richmond Road, Kingston - Point 'A' Authority: Environment Agency, Thames Region Abstraction: Environmental: Pump & Treat: Pollution Remediation Abstraction Type: Water may be abstracted from a single point Source: Groundwater Daily Rate (m3): Not Supplied Yearly Rate (m3): Not Supplied Details: Richmond Road, Kingston Authorised Start: 01 January Authorised End: 31 December Permit Start Date: 6th August 1999 Permit End Date: Not Supplied Positional Accuracy: Located by supplier to within 10m</p> | A16SE (NW) | 1193 | 2 | 517900 169700 |
| | <p>Water Abstractions</p> <p>Operator: Kingston Heights Energy Management Company Limited Licence Number: Th/039/0033/002 Permit Version: 3 Location: River Thames At Former Kingston Power Station Authority: Environment Agency, Thames Region Abstraction: Other Industrial/Commercial/Public Services: Heat Pump Abstraction Type: Water may be abstracted from a single point Source: Surface Daily Rate (m3): Not Supplied Yearly Rate (m3): Not Supplied Details: Not Supplied Authorised Start: 01 April Authorised End: 31 March Permit Start Date: 5th May 2015 Permit End Date: Not Supplied Positional Accuracy: Located by supplier to within 10m</p> | A16SW (NW) | 1313 | 2 | 517752 169665 |
| | <p>Water Abstractions</p> <p>Operator: Nhp Leisure Development Limited Licence Number: Th/039/0033/002 Permit Version: 2 Location: River Thames At Former Kingston Power Station Authority: Environment Agency, Thames Region Abstraction: Other Industrial/Commercial/Public Services: Non-Evaporative Cooling Abstraction Type: Water may be abstracted from a single point Source: Surface Daily Rate (m3): Not Supplied Yearly Rate (m3): Not Supplied Details: Not Supplied Authorised Start: 01 April Authorised End: 31 March Permit Start Date: 5th October 2012 Permit End Date: Not Supplied Positional Accuracy: Located by supplier to within 10m</p> | A16SW (NW) | 1313 | 2 | 517752 169665 |
| | <p>Water Abstractions</p> <p>Operator: Nhp Leisure Development Limited Licence Number: Th/039/0033/002 Permit Version: 1 Location: River Thames At Former Kingston Power Station Authority: Environment Agency, Thames Region Abstraction: Other Industrial/Commercial/Public Services: Non-Evaporative Cooling Abstraction Type: Water may be abstracted from a single point Source: Surface Daily Rate (m3): Not Supplied Yearly Rate (m3): Not Supplied Details: Not Supplied Authorised Start: 01 April Authorised End: 31 March Permit Start Date: 6th June 2012 Permit End Date: Not Supplied Positional Accuracy: Located by supplier to within 10m</p> | A16SW (NW) | 1313 | 2 | 517752 169665 |
| 55 | <p>Water Industry Act Referrals</p> <p>Name: Surbiton Plating Co Ltd Location: SURBITON PLATING CO LTD, 44 MILL PLACE, 44 MILL PLACE, KINGSTON UPON THAMES, SURREY, KT1 2RL Authority: Environment Agency, Thames Region Permit Reference: AP4254 Dated: 13th December 1994 Process Type: Permissions or amendments to discharge under the Water Industry Act 1991 Description: Processes which result in the discharge of Special Category effluents under The Trade Effluents (Prescribed Processes and Substances) Regulations Status: Application cancelled Positional Accuracy: Automatically positioned to the address</p> | A12SW (W) | 516 | 2 | 518505 168885 |



| Map ID | Details | Quadrant Reference (Compass Direction) | Estimated Distance From Site | Contact | NGR |
|--------|---|--|------------------------------|---------|------------------|
| | <p>Groundwater Vulnerability Map</p> <p>Combined Unproductive Aquifer (may have productive aquifer beneath)</p> <p>Classification: High</p> <p>Combined Unproductive</p> <p>Vulnerability:</p> <p>Combined Aquifer: Unproductive Bedrock Aquifer, Unproductive Superficial Aquifer</p> <p>Pollutant Speed: High</p> <p>Bedrock Flow: Mixed</p> <p>Dilution: 300-550 mm/year</p> <p>Baseflow Index: >70%</p> <p>Superficial >90%</p> <p>Patchiness:</p> <p>Superficial 3-10m</p> <p>Thickness:</p> <p>Superficial High</p> <p>Recharge:</p> | A13SW (W) | 0 | 5 | 519000 169044 |
| | <p>Groundwater Vulnerability Map</p> <p>Combined Unproductive Aquifer (may have productive aquifer beneath)</p> <p>Classification: High</p> <p>Combined Unproductive</p> <p>Vulnerability:</p> <p>Combined Aquifer: Unproductive Bedrock Aquifer, Unproductive Superficial Aquifer</p> <p>Pollutant Speed: Low</p> <p>Bedrock Flow: Mixed</p> <p>Dilution: 300-550 mm/year</p> <p>Baseflow Index: 40-70%</p> <p>Superficial <90%</p> <p>Patchiness:</p> <p>Superficial 3-10m</p> <p>Thickness:</p> <p>Superficial No Data</p> <p>Recharge:</p> | A13NW (W) | 0 | 5 | 519095 169058 |
| | <p>Groundwater Vulnerability Map</p> <p>Combined Unproductive Aquifer (may have productive aquifer beneath)</p> <p>Classification: High</p> <p>Combined Unproductive</p> <p>Vulnerability:</p> <p>Combined Aquifer: Unproductive Bedrock Aquifer, Unproductive Superficial Aquifer</p> <p>Pollutant Speed: High</p> <p>Bedrock Flow: Mixed</p> <p>Dilution: 300-550 mm/year</p> <p>Baseflow Index: >70%</p> <p>Superficial <90%</p> <p>Patchiness:</p> <p>Superficial <3m</p> <p>Thickness:</p> <p>Superficial No Data</p> <p>Recharge:</p> | A13SW (SW) | 0 | 5 | 519075 169000 |
| | <p>Groundwater Vulnerability Map</p> <p>Combined Unproductive Aquifer (may have productive aquifer beneath)</p> <p>Classification: High</p> <p>Combined Unproductive</p> <p>Vulnerability:</p> <p>Combined Aquifer: Unproductive Bedrock Aquifer, No Superficial Aquifer</p> <p>Pollutant Speed: Low</p> <p>Bedrock Flow: Mixed</p> <p>Dilution: 300-550 mm/year</p> <p>Baseflow Index: 40-70%</p> <p>Superficial <90%</p> <p>Patchiness:</p> <p>Superficial 3-10m</p> <p>Thickness:</p> <p>Superficial No Data</p> <p>Recharge:</p> | A13SW (SW) | 0 | 5 | 519173 169044 |



| Map ID | Details | Quadrant Reference (Compass Direction) | Estimated Distance From Site | Contact | NGR |
|--------|---|--|------------------------------|---------|------------------|
| | Groundwater Vulnerability Map Combined Unproductive Aquifer (may have productive aquifer beneath) Classification: Combined Unproductive Vulnerability: Combined Aquifer: Unproductive Bedrock Aquifer, No Superficial Aquifer Pollutant Speed: High Bedrock Flow: Mixed Dilution: 300-550 mm/year Baseflow Index: >70% Superficial: <90% Patchiness: Superficial <3m Thickness: Superficial No Data Recharge: | A13SW (S) | 0 | 5 | 519173 169000 |
| | Groundwater Vulnerability - Soluble Rock Risk None | | | | |
| | Bedrock Aquifer Designations Aquifer Designation: Unproductive Strata | A13SW (SW) | 0 | 5 | 519173 169044 |
| | Superficial Aquifer Designations Aquifer Designation: Unproductive Strata | A13NW (W) | 0 | 5 | 519095 169058 |
| | Extreme Flooding from Rivers or Sea without Defences Type: Extent of Extreme Flooding from Rivers or Sea without Defences Flood Plain Type: Fluvial Models Boundary Accuracy: As Supplied | A13NW (NW) | 2 | 2 | 519068 169221 |
| | Extreme Flooding from Rivers or Sea without Defences Type: Extent of Extreme Flooding from Rivers or Sea without Defences Flood Plain Type: Fluvial Models Boundary Accuracy: As Supplied | A13SW (SW) | 195 | 2 | 518900 168801 |
| | Extreme Flooding from Rivers or Sea without Defences Type: Extent of Extreme Flooding from Rivers or Sea without Defences Flood Plain Type: Fluvial Events Boundary Accuracy: As Supplied | A8NW (SW) | 206 | 2 | 518979 168707 |
| | Extreme Flooding from Rivers or Sea without Defences Type: Extent of Extreme Flooding from Rivers or Sea without Defences Flood Plain Type: Fluvial Models and Fluvial Events Boundary Accuracy: As Supplied | A8NW (SW) | 218 | 2 | 518968 168701 |
| | Extreme Flooding from Rivers or Sea without Defences Type: Extent of Extreme Flooding from Rivers or Sea without Defences Flood Plain Type: Fluvial Models Boundary Accuracy: As Supplied | A12SE (SW) | 223 | 2 | 518844 168817 |
| | Extreme Flooding from Rivers or Sea without Defences Type: Extent of Extreme Flooding from Rivers or Sea without Defences Flood Plain Type: Fluvial Events Boundary Accuracy: As Supplied | A12SE (SW) | 225 | 2 | 518839 168821 |
| | Extreme Flooding from Rivers or Sea without Defences Type: Extent of Extreme Flooding from Rivers or Sea without Defences Flood Plain Type: Fluvial Events Boundary Accuracy: As Supplied | A12SE (SW) | 226 | 2 | 518844 168813 |
| | Extreme Flooding from Rivers or Sea without Defences Type: Extent of Extreme Flooding from Rivers or Sea without Defences Flood Plain Type: Fluvial Models and Fluvial Events Boundary Accuracy: As Supplied | A13SW (SW) | 227 | 2 | 518852 168802 |
| | Flooding from Rivers or Sea without Defences Type: Extent of Flooding from Rivers or Sea without Defences Flood Plain Type: Fluvial Models Boundary Accuracy: As Supplied | A12NE (W) | 120 | 2 | 518832 169097 |
| | Flooding from Rivers or Sea without Defences Type: Extent of Flooding from Rivers or Sea without Defences Flood Plain Type: Fluvial Models Boundary Accuracy: As Supplied | A12NE (NW) | 183 | 2 | 518824 169281 |
| | Areas Benefiting from Flood Defences None | | | | |
| | Flood Water Storage Areas None | | | | |



| Map ID | Details | Quadrant Reference (Compass Direction) | Estimated Distance From Site | Contact | NGR |
|--------|---|--|------------------------------|---------|------------------|
| | Flood Defences None | | | | |
| 56 | OS Water Network Lines Watercourse Form: Inland river Watercourse Length: 726.5 Watercourse Level: On ground surface Permanent: True Watercourse Name: Hogsmill River Catchment Name: Thames Primacy: 1 | A8NE (S) | 297 | 6 | 519221 168571 |
| 57 | OS Water Network Lines Watercourse Form: Inland river Watercourse Length: 151.8 Watercourse Level: Not Supplied Permanent: True Watercourse Name: Not Supplied Catchment Name: Thames Primacy: 1 | A8NW (SW) | 321 | 6 | 518920 168607 |
| 58 | OS Water Network Lines Watercourse Form: Inland river Watercourse Length: 419.5 Watercourse Level: On ground surface Permanent: True Watercourse Name: Hogsmill River Catchment Name: Thames Primacy: 1 | A8NW (SW) | 321 | 6 | 518920 168607 |
| 59 | OS Water Network Lines Watercourse Form: Inland river Watercourse Length: 102.1 Watercourse Level: On ground surface Permanent: True Watercourse Name: Not Supplied Catchment Name: Thames Primacy: 1 | A8NW (SW) | 456 | 6 | 518912 168456 |
| 60 | OS Water Network Lines Watercourse Form: Inland river Watercourse Length: 12.6 Watercourse Level: On ground surface Permanent: True Watercourse Name: Not Supplied Catchment Name: Thames Primacy: 1 | A9NW (SE) | 507 | 6 | 519635 168514 |
| 61 | OS Water Network Lines Watercourse Form: Inland river Watercourse Length: 56.0 Watercourse Level: On ground surface Permanent: True Watercourse Name: Hogsmill River Catchment Name: Thames Primacy: 1 | A9NW (SE) | 512 | 6 | 519628 168504 |
| 62 | OS Water Network Lines Watercourse Form: Inland river Watercourse Length: 138.2 Watercourse Level: On ground surface Permanent: True Watercourse Name: Hogsmill River Catchment Name: Thames Primacy: 1 | A12SE (SW) | 514 | 6 | 518550 168745 |
| 63 | OS Water Network Lines Watercourse Form: Inland river Watercourse Length: 119.5 Watercourse Level: On ground surface Permanent: True Watercourse Name: Hogsmill River Catchment Name: Thames Primacy: 2 | A12SE (SW) | 514 | 6 | 518550 168745 |
| 64 | OS Water Network Lines Watercourse Form: Inland river Watercourse Length: 4.6 Watercourse Level: On ground surface Permanent: True Watercourse Name: Not Supplied Catchment Name: Thames Primacy: 1 | A8SW (S) | 553 | 6 | 518899 168355 |



| Map ID | Details | Quadrant Reference (Compass Direction) | Estimated Distance From Site | Contact | NGR |
|--------|---|--|------------------------------|---------|------------------|
| 65 | OS Water Network Lines Watercourse Form: Inland river Watercourse Length: 43.6 Watercourse Level: On ground surface Permanent: True Watercourse Name: Not Supplied Catchment Name: Thames Primacy: 1 | A9NW (SE) | 561 | 6 | 519673 168472 |
| 66 | OS Water Network Lines Watercourse Form: Inland river Watercourse Length: 240.6 Watercourse Level: On ground surface Permanent: True Watercourse Name: Hogsmill River Catchment Name: Thames Primacy: 1 | A9NW (SE) | 564 | 6 | 519670 168468 |
| 67 | OS Water Network Lines Watercourse Form: Inland river Watercourse Length: 1.3 Watercourse Level: On ground surface Permanent: True Watercourse Name: Hogsmill River Catchment Name: Thames Primacy: 2 | A7NW (SW) | 630 | 6 | 518440 168707 |
| 68 | OS Water Network Lines Watercourse Form: Inland river Watercourse Length: 15.2 Watercourse Level: On ground surface Permanent: True Watercourse Name: Hogsmill River Catchment Name: Thames Primacy: 2 | A7NW (SW) | 632 | 6 | 518439 168706 |
| 69 | OS Water Network Lines Watercourse Form: Inland river Watercourse Length: 733.2 Watercourse Level: On ground surface Permanent: True Watercourse Name: Hogsmill River Catchment Name: Thames Primacy: 1 | A7NW (SW) | 646 | 6 | 518428 168696 |
| 70 | OS Water Network Lines Watercourse Form: Inland river Watercourse Length: 6.2 Watercourse Level: On ground surface Permanent: True Watercourse Name: Not Supplied Catchment Name: Thames Primacy: 1 | A9SE (SE) | 771 | 6 | 519865 168347 |
| 71 | OS Water Network Lines Watercourse Form: Inland river Watercourse Length: 6.3 Watercourse Level: On ground surface Permanent: True Watercourse Name: Not Supplied Catchment Name: Thames Primacy: 1 | A9SE (SE) | 773 | 6 | 519866 168346 |
| 72 | OS Water Network Lines Watercourse Form: Inland river Watercourse Length: 46.9 Watercourse Level: On ground surface Permanent: True Watercourse Name: Not Supplied Catchment Name: Thames Primacy: 1 | A9SE (SE) | 774 | 6 | 519862 168341 |
| 73 | OS Water Network Lines Watercourse Form: Inland river Watercourse Length: 164.8 Watercourse Level: On ground surface Permanent: True Watercourse Name: Hogsmill River Catchment Name: Thames Primacy: 1 | A9SW (SE) | 794 | 6 | 519839 168301 |



| Map ID | Details | Quadrant Reference (Compass Direction) | Estimated Distance From Site | Contact | NGR |
|--------|--|--|------------------------------|---------|------------------|
| 74 | OS Water Network Lines Watercourse Form: Inland river Watercourse Length: 43.5 Watercourse Level: On ground surface Permanent: True Watercourse Name: Not Supplied Catchment Name: Thames Primacy: 1 | A19SE (NE) | 825 | 6 | 519935 169665 |
| 75 | OS Water Network Lines Watercourse Form: Inland river Watercourse Length: 40.5 Watercourse Level: Underground Permanent: True Watercourse Name: Not Supplied Catchment Name: Thames Primacy: 1 | A19SE (NE) | 854 | 6 | 519930 169708 |
| 76 | OS Water Network Lines Watercourse Form: Inland river Watercourse Length: 51.3 Watercourse Level: On ground surface Permanent: True Watercourse Name: Not Supplied Catchment Name: Thames Primacy: 1 | A19NE (NE) | 873 | 6 | 519918 169747 |
| 77 | OS Water Network Lines Watercourse Form: Inland river Watercourse Length: 23.3 Watercourse Level: On ground surface Permanent: True Watercourse Name: Not Supplied Catchment Name: Thames Primacy: 1 | A19NW (NE) | 883 | 6 | 519765 169878 |
| 78 | OS Water Network Lines Watercourse Form: Inland river Watercourse Length: 35.8 Watercourse Level: On ground surface Permanent: True Watercourse Name: Not Supplied Catchment Name: Thames Primacy: 1 | A3NE (S) | 883 | 6 | 519288 167999 |
| 79 | OS Water Network Lines Watercourse Form: Inland river Watercourse Length: 98.6 Watercourse Level: On ground surface Permanent: True Watercourse Name: Not Supplied Catchment Name: Thames Primacy: 1 | A3NE (S) | 891 | 6 | 519326 167995 |
| 80 | OS Water Network Lines Watercourse Form: Inland river Watercourse Length: 1.7 Watercourse Level: Underground Permanent: True Watercourse Name: Not Supplied Catchment Name: Thames Primacy: 1 | A19NE (NE) | 907 | 6 | 519921 169790 |
| 81 | OS Water Network Lines Watercourse Form: Inland river Watercourse Length: 36.5 Watercourse Level: On ground surface Permanent: True Watercourse Name: Not Supplied Catchment Name: Thames Primacy: 1 | A19NE (NE) | 907 | 6 | 519920 169792 |
| 82 | OS Water Network Lines Watercourse Form: Inland river Watercourse Length: 44.3 Watercourse Level: On ground surface Permanent: True Watercourse Name: Not Supplied Catchment Name: Thames Primacy: 1 | A19NW (NE) | 910 | 6 | 519811 169880 |



| Map ID | Details | Quadrant Reference (Compass Direction) | Estimated Distance From Site | Contact | NGR |
|--------|---|--|------------------------------|---------|------------------|
| 83 | OS Water Network Lines Watercourse Form: Inland river Watercourse Length: 210.2 Watercourse Level: On ground surface Permanent: True Watercourse Name: Not Supplied Catchment Name: Thames Primacy: 1 | A3NE (S) | 915 | 6 | 519411 167985 |
| 84 | OS Water Network Lines Watercourse Form: Inland river Watercourse Length: 99.6 Watercourse Level: On ground surface Permanent: True Watercourse Name: Not Supplied Catchment Name: Thames Primacy: 2 | A19NE (NE) | 925 | 6 | 519910 169824 |
| 85 | OS Water Network Lines Watercourse Form: Inland river Watercourse Length: 13.1 Watercourse Level: On ground surface Permanent: True Watercourse Name: Not Supplied Catchment Name: Thames Primacy: 1 | A19NE (NE) | 925 | 6 | 519910 169824 |
| 86 | OS Water Network Lines Watercourse Form: Inland river Watercourse Length: 79.3 Watercourse Level: On ground surface Permanent: True Watercourse Name: Not Supplied Catchment Name: Thames Primacy: 1 | A19NW (NE) | 925 | 6 | 519786 169913 |
| 87 | OS Water Network Lines Watercourse Form: Inland river Watercourse Length: 2.1 Watercourse Level: Underground Permanent: True Watercourse Name: Not Supplied Catchment Name: Thames Primacy: 1 | A19NE (NE) | 934 | 6 | 519909 169837 |
| 88 | OS Water Network Lines Watercourse Form: Inland river Watercourse Length: 10.7 Watercourse Level: On ground surface Permanent: True Watercourse Name: Not Supplied Catchment Name: Thames Primacy: 1 | A19NE (NE) | 935 | 6 | 519909 169839 |
| 89 | OS Water Network Lines Watercourse Form: Inland river Watercourse Length: 1.8 Watercourse Level: Underground Permanent: True Watercourse Name: Not Supplied Catchment Name: Thames Primacy: 1 | A19NW (NE) | 941 | 6 | 519854 169888 |
| 90 | OS Water Network Lines Watercourse Form: Inland river Watercourse Length: 12.7 Watercourse Level: On ground surface Permanent: True Watercourse Name: Not Supplied Catchment Name: Thames Primacy: 1 | A19NW (NE) | 942 | 6 | 519856 169888 |
| 91 | OS Water Network Lines Watercourse Form: Inland river Watercourse Length: 19.4 Watercourse Level: Underground Permanent: True Watercourse Name: Not Supplied Catchment Name: Thames Primacy: 1 | A19NE (NE) | 943 | 6 | 519907 169850 |



| Map ID | Details | Quadrant Reference (Compass Direction) | Estimated Distance From Site | Contact | NGR |
|--------|--|--|------------------------------|---------|------------------|
| 92 | OS Water Network Lines Watercourse Form: Inland river Watercourse Length: 2.4 Watercourse Level: Underground Permanent: True Watercourse Name: Not Supplied Catchment Name: Thames Primacy: 1 | A19NE (NE) | 952 | 6 | 519868 169892 |
| 93 | OS Water Network Lines Watercourse Form: Inland river Watercourse Length: 25.5 Watercourse Level: On ground surface Permanent: True Watercourse Name: Not Supplied Catchment Name: Thames Primacy: 1 | A19NE (NE) | 954 | 6 | 519903 169869 |
| 94 | OS Water Network Lines Watercourse Form: Inland river Watercourse Length: 27.4 Watercourse Level: On ground surface Permanent: True Watercourse Name: Not Supplied Catchment Name: Thames Primacy: 1 | A19NE (NE) | 954 | 6 | 519870 169893 |
| 95 | OS Water Network Lines Watercourse Form: Inland river Watercourse Length: 10.4 Watercourse Level: On ground surface Permanent: True Watercourse Name: Hogsmill River Catchment Name: Thames Primacy: 1 | A9SE (SE) | 954 | 6 | 519948 168181 |
| 96 | OS Water Network Lines Watercourse Form: Inland river Watercourse Length: 31.5 Watercourse Level: On ground surface Permanent: True Watercourse Name: Not Supplied Catchment Name: Thames Primacy: 2 | A9SE (SE) | 954 | 6 | 519948 168181 |
| 97 | OS Water Network Lines Watercourse Form: Inland river Watercourse Length: 27.2 Watercourse Level: Underground Permanent: True Watercourse Name: Hogsmill River Catchment Name: Thames Primacy: 1 | A9SE (SE) | 964 | 6 | 519953 168172 |
| 98 | OS Water Network Lines Watercourse Form: Inland river Watercourse Length: 33.7 Watercourse Level: Underground Permanent: True Watercourse Name: Not Supplied Catchment Name: Thames Primacy: 2 | A9SE (SE) | 969 | 6 | 519976 168184 |
| 99 | OS Water Network Lines Watercourse Form: Inland river Watercourse Length: 2.7 Watercourse Level: Underground Permanent: True Watercourse Name: Not Supplied Catchment Name: Thames Primacy: 1 | A19NE (NE) | 970 | 6 | 519896 169893 |
| 100 | OS Water Network Lines Watercourse Form: Inland river Watercourse Length: 7.4 Watercourse Level: On ground surface Permanent: True Watercourse Name: Not Supplied Catchment Name: Thames Primacy: 1 | A19NE (NE) | 971 | 6 | 519896 169896 |



| Map ID | Details | Quadrant Reference (Compass Direction) | Estimated Distance From Site | Contact | NGR |
|--------|---|--|------------------------------|---------|------------------|
| 101 | OS Water Network Lines Watercourse Form: Inland river Watercourse Length: 59.9 Watercourse Level: On ground surface Permanent: True Watercourse Name: Not Supplied Catchment Name: Thames Primacy: 1 | A19NE (NE) | 977 | 6 | 519896 169903 |
| 102 | OS Water Network Lines Watercourse Form: Inland river Watercourse Length: 10.2 Watercourse Level: On ground surface Permanent: True Watercourse Name: Hogsmill River Catchment Name: Thames Primacy: 1 | A9SE (SE) | 990 | 6 | 519961 168146 |
| 103 | OS Water Network Lines Watercourse Form: Inland river Watercourse Length: 4.7 Watercourse Level: Underground Permanent: True Watercourse Name: Not Supplied Catchment Name: Thames Primacy: 1 | A19NW (NE) | 996 | 6 | 519805 169986 |
| 104 | OS Water Network Lines Watercourse Form: Inland river Watercourse Length: 342.4 Watercourse Level: On ground surface Permanent: True Watercourse Name: Hogsmill River Catchment Name: Thames Primacy: 1 | A9SE (SE) | 1000 | 6 | 519964 168137 |
| 105 | OS Water Network Lines Watercourse Form: Inland river Watercourse Length: 7.6 Watercourse Level: Underground Permanent: True Watercourse Name: Not Supplied Catchment Name: Thames Primacy: 1 | A9SE (SE) | 1000 | 6 | 519964 168137 |



| Map ID | Details | Quadrant Reference (Compass Direction) | Estimated Distance From Site | Contact | NGR |
|--------|---|--|------------------------------|---------|------------------|
| 106 | <p>Historical Landfill Sites</p> <p>Licence Holder: Not Supplied Location: Norbiton Name: Norbiton Sports Centre Operator Location: Not Supplied Boundary Accuracy: As Supplied Provider Reference: EAHLD11042 First Input Date: Not Supplied Last Input Date: 31st December 1948 Specified Waste Deposited Waste included Industrial Waste Type: EA Waste Ref: 0 Regis Ref: Not Supplied WRC Ref: 5630/0001 BGS Ref: Not Supplied Other Ref: 8KT001</p> | A13SE (SE) | 93 | 2 | 519452 168885 |
| 107 | <p>Licensed Waste Management Facilities (Locations)</p> <p>Licence Number: 100634 Location: Kingston C A Site, Chapel Mill Road, Kingston Upon Thames, Surrey, KT1 3GZ Operator Name: Veolia E S (U K) Limited Operator Location: Not Supplied Authority: Environment Agency - South East Region, Kent & South London Area Site Category: Household Waste Amenity Sites Licence Status: Transferred Issued: 30th June 2009 Last Modified: Not Supplied Expires: Not Supplied Suspended: Not Supplied Revoked: Not Supplied Surrendered: Not Supplied IPPC Reference: Not Supplied Positional Accuracy: Located by supplier to within 100m</p> | A8NW (S) | 382 | 2 | 519000 168500 |
| 108 | <p>Licensed Waste Management Facilities (Locations)</p> <p>Licence Number: 85903 Location: Transfer Station, Athelstan Road, Kingston Upon Thames, Surrey, KT1 3BE Operator Name: Kingston Upon Thames Royal Borough Operator Location: Not Supplied Authority: Environment Agency - South East Region, Kent & South London Area Site Category: Household, Commercial And Industrial Transfer Stations Licence Status: Surrendered Issued: 10th June 1977 Last Modified: 25th March 1997 Expires: Not Supplied Suspended: Not Supplied Revoked: Not Supplied Surrendered: 25th August 1998 IPPC Reference: Not Supplied Positional Accuracy: Located by supplier to within 10m</p> | A8NW (SW) | 451 | 2 | 518848 168499 |
| 109 | <p>Licensed Waste Management Facilities (Locations)</p> <p>Licence Number: 83181 Location: Kingston Waste Transfer Station, Chapel Mill Road, Off Villiers Road, Kingston Upon Thames, Surrey, KT1 3GZ Operator Name: Viridor Waste Management Ltd Operator Location: Not Supplied Authority: Environment Agency - South East Region, Kent & South London Area Site Category: Household, Commercial And Industrial Transfer Stations Licence Status: Modified Issued: 23rd January 1998 Last Modified: 8th November 2013 Expires: Not Supplied Suspended: Not Supplied Revoked: Not Supplied Surrendered: Not Supplied IPPC Reference: Not Supplied Positional Accuracy: Located by supplier to within 100m</p> | A7NE (SW) | 560 | 2 | 518800 168400 |



| Map ID | Details | Quadrant Reference (Compass Direction) | Estimated Distance From Site | Contact | NGR |
|--------|---|--|------------------------------|---------|------------------|
| 110 | <p>Licensed Waste Management Facilities (Locations)</p> <p>Licence Number: 83180 Location: Land/premises At, Galsworthy Road, Kingston Upon Thames, Surrey, KT2 7QB Operator Name: Mr D Denby, Kingston N H S Hospital Trust Operator Location: Not Supplied Authority: Environment Agency - South East Region, Kent & South London Area Site Category: Incinerators Licence Status: Revoked Issued: 15th December 1992 Last Modified: 25th March 1997 Expires: Not Supplied Suspended: Not Supplied Revoked: Not Supplied Surrendered: Not Supplied IPPC Reference: Not Supplied Positional Accuracy: Located by supplier to within 10m</p> | A19SW (NE) | 587 | 2 | 519590 169637 |
| 111 | <p>Licensed Waste Management Facilities (Locations)</p> <p>Licence Number: 83294 Location: California Road, New Malden, Surrey, KT3 3RU Operator Name: Kingston Upon Thames R B C Operator Location: Not Supplied Authority: Environment Agency - South East Region, Kent & South London Area Site Category: Household, Commercial And Industrial Transfer Stations Licence Status: Surrendered Issued: 3rd February 1996 Last Modified: Not Supplied Expires: Not Supplied Suspended: Not Supplied Revoked: Not Supplied Surrendered: 30th April 1998 IPPC Reference: Not Supplied Positional Accuracy: Located by supplier to within 10m</p> | A9NE (SE) | 787 | 2 | 520026 168484 |
| 112 | <p>Licensed Waste Management Facilities (Locations)</p> <p>Licence Number: 400029 Location: Hogsmill Sewage Treatment Works, Lower Marsh Lane, Kingston Upon Thames, Surrey, KT1 3BW Operator Name: Thames Water Utilities Limited Operator Location: Not Supplied Authority: Environment Agency - South East Region, Kent & South London Area Site Category: Landfill Gas Engine (<3 mW) Licence Status: Modified Issued: 28th March 2013 Last Modified: 23rd December 2016 Expires: Not Supplied Suspended: Not Supplied Revoked: Not Supplied Surrendered: Not Supplied IPPC Reference: Not Supplied Positional Accuracy: Located by supplier to within 10m</p> | A9SW (SE) | 793 | 2 | 519610 168190 |
| | <p>Local Authority Landfill Coverage</p> <p>Name: Royal Borough of Kingston Upon Thames - Has supplied landfill data</p> | | 0 | 3 | 519173 169044 |
| 113 | <p>Local Authority Recorded Landfill Sites</p> <p>Location: Kings Meadow Football Stadium Reference: Not Supplied Authority: Royal Borough of Kingston upon Thames, Environmental Health Department Last Reported Status: Closed Types of Waste: Not Supplied Date of Closure: Circa 1955 Positional Accuracy: Located by supplier to within 10m Boundary Quality: Not Applicable</p> | A13SE (SE) | 266 | 3 | 519495 168714 |
| 114 | <p>Potentially Infilled Land (Non-Water)</p> <p>Bearing Ref: E Use: Unknown Filled Ground (Pit, quarry etc) Date of Mapping: 1976</p> | A14SW (E) | 191 | - | 519595 168950 |
| 115 | <p>Potentially Infilled Land (Non-Water)</p> <p>Bearing Ref: SE Use: Unknown Filled Ground (Pit, quarry etc) Date of Mapping: 1976</p> | A9NE (SE) | 755 | - | 519892 168390 |
| 116 | <p>Potentially Infilled Land (Non-Water)</p> <p>Bearing Ref: E Use: Unknown Filled Ground (Pit, quarry etc) Date of Mapping: 1976</p> | A9NE (E) | 775 | - | 520130 168698 |



| Map ID | Details | Quadrant Reference (Compass Direction) | Estimated Distance From Site | Contact | NGR |
|--------|---|--|------------------------------|---------|------------------|
| 117 | Potentially Infilled Land (Non-Water) Bearing Ref: N Use: Unknown Filled Ground (Pit, quarry etc) Date of Mapping: 1992 | A18NE (N) | 900 | - | 519507 170040 |
| 118 | Potentially Infilled Land (Water) Use: Unknown Filled Ground (Pond, marsh, river, stream, dock etc) Date of Mapping: 1920 | A18SW (NW) | 177 | - | 519018 169389 |
| 119 | Potentially Infilled Land (Water) Use: Unknown Filled Ground (Pond, marsh, river, stream, dock etc) Date of Mapping: 1949 | A13SE (SE) | 184 | - | 519328 168731 |
| 120 | Potentially Infilled Land (Water) Use: Unknown Filled Ground (Pond, marsh, river, stream, dock etc) Date of Mapping: 1899 | A18SW (N) | 188 | - | 519166 169411 |
| 121 | Potentially Infilled Land (Water) Use: Unknown Filled Ground (Pond, marsh, river, stream, dock etc) Date of Mapping: 1949 | A13SW (SW) | 192 | - | 518988 168718 |
| 122 | Potentially Infilled Land (Water) Use: Unknown Filled Ground (Pond, marsh, river, stream, dock etc) Date of Mapping: 1949 | A13SE (SE) | 213 | - | 519413 168750 |
| 123 | Potentially Infilled Land (Water) Use: Unknown Filled Ground (Pond, marsh, river, stream, dock etc) Date of Mapping: 1949 | A8NE (S) | 256 | - | 519318 168643 |
| 124 | Potentially Infilled Land (Water) Use: Unknown Filled Ground (Pond, marsh, river, stream, dock etc) Date of Mapping: 1949 | A8NE (SE) | 354 | - | 519416 168584 |
| 125 | Potentially Infilled Land (Water) Use: Unknown Filled Ground (Pond, marsh, river, stream, dock etc) Date of Mapping: 1949 | A9NW (SE) | 615 | - | 519667 168409 |
| 126 | Potentially Infilled Land (Water) Use: Unknown Filled Ground (Pond, marsh, river, stream, dock etc) Date of Mapping: 1949 | A9NW (SE) | 690 | - | 519765 168377 |
| 127 | Potentially Infilled Land (Water) Use: Unknown Filled Ground (Pond, marsh, river, stream, dock etc) Date of Mapping: 1920 | A14NE (E) | 763 | - | 520126 169237 |
| 128 | Potentially Infilled Land (Water) Use: Unknown Filled Ground (Pond, marsh, river, stream, dock etc) Date of Mapping: 1920 | A12SW (W) | 856 | - | 518180 168785 |
| 129 | Registered Waste Transfer Sites Licence Holder: A & J Bull (Waste Handling & Recycling) Ltd Licence Reference: T/SE/BUL033 Site Location: Kingston Waste Transfer Station, Villiers Road, KINGSTON UPON THAMES, Surrey, KT1 1EU Operator Location: 4 London Wall Buildings, Blomfield Street, LONDON, Greater London, EC2M 5UQ Authority: Environment Agency - Thames Region, South East Area Site Category: Transfer Max Input Rate: Large (Equal to or greater than 75,000 and less than 250,000 tonnes per year) Waste Source: No known restriction on source of waste Restrictions: Licence Status: Operational as far as is knownOperational Dated: 23rd January 1998 Preceded By: Not Given Licence: Superseded By: Not Given Licence: Positional Accuracy: Manually positioned to the address or location Boundary Quality: Not Supplied Authorised Waste: Bonded/Compressed Asbestos Clinical - As In Hsc '92 Grp E Only Liquid Gen.Waste/Detritus Lwra Cat Bii Gen. Scrap Metal Waste Lwra Cat. A = Inert Wastes Lwra Cat. Bi Gen.Non-Putresc Lwra Cat. C 'Putresc' Lwra Cat. E = Difficult Gen.W Max.Storage In Licence Mineral Oils Prohibited Waste: Liquid Waste N.O.S. Spec.Waste (Epa'90:S62/1996 Regs)N.O.S Waste N.O.S. | A8NW (S) | 371 | 2 | 519050 168500 |



| Map ID | Details | Quadrant Reference (Compass Direction) | Estimated Distance From Site | Contact | NGR |
|--------|--|--|------------------------------|---------|------------------|
| 129 | <p>Registered Waste Transfer Sites</p> <p>Licence Holder: Kingston Waste Disposal Ltd Licence Reference: DL192 Site Location: Adj. Transfer Station At Athelstan Road, Kingston Upon Thames, Surrey Operator Location: 2 Elm Road, Kingston Upon Thames, Surrey Authority: Environment Agency - Thames Region, South East Area Site Category: Transfer Max Input Rate: Medium (Equal to or greater than 25,000 and less than 75,000 tonnes per year) Waste Source: No known restriction on source of waste Restrictions: Licence Status: Licence lapsed/cancelled/defunct/not applicable/surrenderedCancelled Dated: 1st February 1985 Preceded By: Not Given Licence: Superseded By: Not Given Licence: Positional Accuracy: Manually positioned to the address or location Boundary Quality: Not Supplied Authorised Waste: Construction And Demolition Wastes Household + Commercial Waste Ind. Non-Haz. Waste Inert & Non-Flammable Substances Max.Waste Permitted By Licence(Stated) Prohibited Waste: Clinical Wastes Notifiable Wastes Putrescible Waste Special Wastes</p> | A8NW (S) | 382 | 2 | 519000 168500 |
| 130 | <p>Registered Waste Transfer Sites</p> <p>Licence Holder: R.B. of Kingston Licence Reference: CR/007 Site Location: Road Transfer Station, Athelstan Road, KINGSTON UPON THAMES, Surrey, KT1 3BE Operator Location: Guildhall, KINGSTON UPON THAMES, Surrey, KT1 1EU Authority: Environment Agency - Thames Region, South East Area Site Category: Civic Amenity - with transfer Max Input Rate: Large (Equal to or greater than 75,000 and less than 250,000 tonnes per year) Waste Source: No known restriction on source of waste Restrictions: Licence Status: Licence has completion certificateSurrendered Dated: 10th June 1977 Preceded By: Not Given Licence: Superseded By: Not Given Licence: Positional Accuracy: Manually positioned to the address or location Boundary Quality: Not Supplied Authorised Waste: Civic Amenity/Refuse Amenity Waste House, Com + Ind.Waste Max.Waste Permitted By Licence Mineral Oils Prohibited Waste: Clinical - As In Control.Waste Regs'92 Spec.Waste (Epa'90:S62/1996 Regs)N.O.S</p> | A8NW (S) | 399 | 2 | 518950 168500 |



| Map ID | Details | Quadrant Reference (Compass Direction) | Estimated Distance From Site | Contact | NGR |
|--------|---|--|------------------------------|---------|------------------|
| 131 | <p>Registered Waste Transfer Sites</p> <p>Licence Holder: R.B. of Kingston Upon Thames Licence Reference: DL370 Site Location: California Road Depot, NEW MALDEN, Surrey, KT3 3RU Operator Location: As Site Address Authority: Environment Agency - Thames Region, South East Area Site Category: Transfer Max Input Rate: Small (Equal to or greater than 10,000 and less than 25,000 tonnes per year) Waste Source: No known restriction on source of waste Restrictions: Licence Status: Licence has completion certificateSurrendered Dated: 3rd February 1992 Preceded By: DL223 Licence: Superseded By: Not Given Licence: Positional Accuracy: Located by supplier to within 100m Boundary Quality: Not Supplied Authorised Waste: Cardboard/Fibreboard Cement Decontam.Containers (< 50 L Cap.) Iron,Steel,Alum.Brass,Copper,Tin,Zinc Leather Lwra Cat. A = Inert Wastes Lwra Cat. Bi Gen.Non-Putresc. Namely Max.Waste Permitted By Licence-Stated Paper (Incl. Oiled/Tarred) Plasterboard Plastics (Finished Prods/Manuf.Scrap) String,Rope,Fibre(Manmade/Natural) Wood (Incl. Saw/Sanderdust) Wood Prods (Incl.Chip/Fibreboard) Wool,Cotton,Linen,Hemp,Sisal,Hessian Prohibited Waste Clinical - As In Coll/Disp.Reg's Of '88 Leather Proc'G Waste Metal Swarf,Dusts,Particulate Noxious, Poisoning, Polluting Sub'S P.F.A. & Vanadium Contam. Ash Sludges/Liquids Special Wastes Toxic Metal Slags</p> | A9NE (SE) | 793 | 2 | 520030 168480 |
| 131 | <p>Registered Waste Transfer Sites</p> <p>Licence Holder: R.B. of Kingston Upon Thames Licence Reference: DL223 Site Location: California Road Depot, NEW MALDEN, Surrey, KT3 3RU Operator Location: Guildhall, KINGSTON UPON THAMES, Surrey, KT1 1EU Authority: Environment Agency - Thames Region, South East Area Site Category: Transfer Max Input Rate: Small (Equal to or greater than 10,000 and less than 25,000 tonnes per year) Waste Source: No known restriction on source of waste Restrictions: Licence Status: Licence lapsed/cancelled/defunct/not applicable/surrenderedCancelled Dated: 18th December 1985 Preceded By: Not Given Licence: Superseded By: DL370 Licence: Positional Accuracy: Located by supplier to within 100m Boundary Quality: Not Supplied Authorised Waste: Construction And Demolition Wastes House. + Com. Untreated Waste Metal Scrap Tarmac, Asphalt Prohibited Waste Clinical Wastes Notifiable Wastes Putrescible Waste Special Wastes</p> | A9NE (SE) | 793 | 2 | 520030 168480 |



| Map ID | Details | Quadrant Reference (Compass Direction) | Estimated Distance From Site | Contact | NGR |
|--------|--|--|------------------------------|---------|------------------|
| 132 | <p>Registered Waste Treatment or Disposal Sites</p> <p>Licence Holder: Kingston Hospital Trust Licence Reference: DL420 Site Location: Kingston Hospital, Galsworthy Road, KINGSTON UPON THAMES, Surrey, KT2 7QB</p> <p>Operator Location: As Site Address Authority: Environment Agency - Thames Region, South East Area Site Category: Storage Max Input Rate: Very Small (Less than 10,000 tonnes per year) Waste Source: Waste produced/controlled by licence holder Restrictions: Licence Status: Operational as far as is knownOperational Dated: 15th December 1992 Preceded By: Not Given Licence: Superseded By: Not Given Licence: Positional Accuracy: Manually positioned to the address or location Boundary Quality: Not Supplied Authorised Waste: Dry Or Damp Contaminated Paper Liq. Pharmaceutical Products Medical, Surgical, Veterinary Wastes Paper Plastics (Petri Dish Etc.) Solid Pharmaceutical Products</p> <p>Prohibited Waste: Spec.Waste (Epa'90:S62/1996 Regs)N.O.S Waste N.O.S.</p> | A19NW (NE) | 734 | 2 | 519600 169800 |
| 133 | <p>Registered Waste Treatment or Disposal Sites</p> <p>Licence Holder: T.W.T. Services Ltd Licence Reference: DL528 Site Location: 238 Kingston Road, NEW MALDEN, Surrey, KT3 3RN</p> <p>Operator Location: As Site Address Authority: Environment Agency - Thames Region, South East Area Site Category: Scrapyard Max Input Rate: Very Small (Less than 10,000 tonnes per year) Waste Source: No known restriction on source of waste Restrictions: Licence Status: Site exempt from licenceExempt Dated: 1st February 1994 Preceded By: Not Given Licence: Superseded By: Not Given Licence: Positional Accuracy: Manually positioned to the road within the address or location Boundary Quality: Not Supplied Authorised Waste: Electric Cable & Wire Fragmentised Scrap Ferrous/Non-Ferr. Light Non-Ferrous Metal Scrap Non-Ferrous Metal Scrap Non-Ferrous Turnings Office Furniture & Equip.Machinery</p> <p>Prohibited Waste: Clinical - As In Coll/Disp.Reggs Of '88 Special Wastes Waste N.O.S.</p> | A9NE (SE) | 865 | 2 | 520150 168530 |



| Map ID | Details | Quadrant Reference (Compass Direction) | Estimated Distance From Site | Contact | NGR |
|--------|--|--|------------------------------|---------|------------------|
| | BGS 1:625,000 Solid Geology Description: Thames Group | A13SW (SW) | 0 | 1 | 519173 169044 |
| | BGS Estimated Soil Chemistry Source: British Geological Survey, National Geoscience Information Service Soil Sample Type: Rural Soil Arsenic: no data Concentration: Cadmium: <1.8 mg/kg Concentration: Chromium: no data Concentration: Lead Concentration: 100 - 200 mg/kg Nickel: no data Concentration: | A7NW (SW) | 691 | 1 | 518500 168500 |
| 134 | BGS Recorded Mineral Sites Site Name: Norbiton Brick Field Location: Norbiton, Kingston Upon Thames, Surrey Source: British Geological Survey, National Geoscience Information Service Reference: 164265 Type: Opencast Status: Ceased Operator: Unknown Operator Operator Location: Not Supplied Periodic Type: Palaeogene Geology: London Clay Formation Commodity: Common Clay and Shale Positional Accuracy: Located by supplier to within 10m | A14SW (E) | 373 | 1 | 519771 168902 |
| 135 | BGS Recorded Mineral Sites Site Name: Norbiton Gravel Pit Location: Norbiton, Kingston Upon Thames, Surrey Source: British Geological Survey, National Geoscience Information Service Reference: 164266 Type: Opencast Status: Ceased Operator: Unknown Operator Operator Location: Not Supplied Periodic Type: Quaternary, Devensian Geology: Kempton Park Gravel Formation Commodity: Sand and Gravel Positional Accuracy: Located by supplier to within 10m | A10NW (E) | 849 | 1 | 520199 168669 |
| | BGS Measured Urban Soil Chemistry Source: British Geological Survey, National Geoscience Information Service Grid: 519268, 169220 Soil Sample Type: Topsoil Sample Area: London Arsenic Measured: 16.30 mg/kg Concentration: Cadmium Measured: 0.40 mg/kg Concentration: Chromium Measured: 90.90 mg/kg Concentration: Lead Measured: 103.80 mg/kg Concentration: Nickel Measured: 29.10 mg/kg Concentration: | A13NE (NE) | 66 | 1 | 519268 169220 |
| | BGS Measured Urban Soil Chemistry Source: British Geological Survey, National Geoscience Information Service Grid: 519249, 168771 Soil Sample Type: Topsoil Sample Area: London Arsenic Measured: 24.50 mg/kg Concentration: Cadmium Measured: 0.50 mg/kg Concentration: Chromium Measured: 77.10 mg/kg Concentration: Lead Measured: 314.90 mg/kg Concentration: Nickel Measured: 37.50 mg/kg Concentration: | A13SE (S) | 113 | 1 | 519249 168771 |



| Map ID | Details | Quadrant Reference (Compass Direction) | Estimated Distance From Site | Contact | NGR |
|--------|--|--|------------------------------|---------|------------------|
| | <p>BGS Measured Urban Soil Chemistry</p> <p>Source: British Geological Survey, National Geoscience Information Service Grid: 518831, 169289 Soil Sample Type: Topsoil Sample Area: London Arsenic Measured 14.60 mg/kg Concentration: Cadmium Measured 0.50 mg/kg Concentration: Chromium Measured 53.40 mg/kg Concentration: Lead Measured 173.90 mg/kg Concentration: Nickel Measured 17.30 mg/kg Concentration:</p> | A12NE (NW) | 183 | 1 | 518831 169289 |
| | <p>BGS Measured Urban Soil Chemistry</p> <p>Source: British Geological Survey, National Geoscience Information Service Grid: 518851, 168765 Soil Sample Type: Topsoil Sample Area: London Arsenic Measured 26.40 mg/kg Concentration: Cadmium Measured 0.50 mg/kg Concentration: Chromium Measured 57.70 mg/kg Concentration: Lead Measured 169.10 mg/kg Concentration: Nickel Measured 22.40 mg/kg Concentration:</p> | A13SW (SW) | 254 | 1 | 518851 168765 |
| | <p>BGS Measured Urban Soil Chemistry</p> <p>Source: British Geological Survey, National Geoscience Information Service Grid: 519726, 168748 Soil Sample Type: Topsoil Sample Area: London Arsenic Measured 17.30 mg/kg Concentration: Cadmium Measured 0.50 mg/kg Concentration: Chromium Measured 72.00 mg/kg Concentration: Lead Measured 189.00 mg/kg Concentration: Nickel Measured 26.00 mg/kg Concentration:</p> | A14SW (SE) | 389 | 1 | 519726 168748 |
| | <p>BGS Measured Urban Soil Chemistry</p> <p>Source: British Geological Survey, National Geoscience Information Service Grid: 519796, 169287 Soil Sample Type: Topsoil Sample Area: London Arsenic Measured 14.00 mg/kg Concentration: Cadmium Measured 0.50 mg/kg Concentration: Chromium Measured 65.30 mg/kg Concentration: Lead Measured 201.20 mg/kg Concentration: Nickel Measured 24.40 mg/kg Concentration:</p> | A14NW (E) | 476 | 1 | 519796 169287 |
| | <p>BGS Measured Urban Soil Chemistry</p> <p>Source: British Geological Survey, National Geoscience Information Service Grid: 519225, 169781 Soil Sample Type: Topsoil Sample Area: London Arsenic Measured 14.50 mg/kg Concentration: Cadmium Measured 0.60 mg/kg Concentration: Chromium Measured 61.00 mg/kg Concentration: Lead Measured 740.10 mg/kg Concentration: Nickel Measured 19.90 mg/kg Concentration:</p> | A18NE (N) | 563 | 1 | 519225 169781 |



| Map ID | Details | Quadrant Reference (Compass Direction) | Estimated Distance From Site | Contact | NGR |
|--------|---|--|------------------------------|---------|---------------|
| | BGS Measured Urban Soil Chemistry Source: British Geological Survey, National Geoscience Information Service Grid: 518716, 169736 Soil Sample Type: Topsoil Sample Area: London Arsenic Measured 14.70 mg/kg Concentration: Cadmium Measured 0.50 mg/kg Concentration: Chromium Measured 61.70 mg/kg Concentration: Lead Measured 232.20 mg/kg Concentration: Nickel Measured 22.90 mg/kg Concentration: | A17NE (NW) | 620 | 1 | 518716 169736 |
| | BGS Measured Urban Soil Chemistry Source: British Geological Survey, National Geoscience Information Service Grid: 518292, 169167 Soil Sample Type: Topsoil Sample Area: London Arsenic Measured 16.60 mg/kg Concentration: Cadmium Measured 0.80 mg/kg Concentration: Chromium Measured 62.80 mg/kg Concentration: Lead Measured 457.10 mg/kg Concentration: Nickel Measured 21.90 mg/kg Concentration: | A12NW (W) | 674 | 1 | 518292 169167 |
| | BGS Measured Urban Soil Chemistry Source: British Geological Survey, National Geoscience Information Service Grid: 519291, 168186 Soil Sample Type: Topsoil Sample Area: London Arsenic Measured 17.20 mg/kg Concentration: Cadmium Measured 0.30 mg/kg Concentration: Chromium Measured 88.10 mg/kg Concentration: Lead Measured 140.20 mg/kg Concentration: Nickel Measured 36.80 mg/kg Concentration: | A8SE (S) | 697 | 1 | 519291 168186 |
| | BGS Measured Urban Soil Chemistry Source: British Geological Survey, National Geoscience Information Service Grid: 519711, 169777 Soil Sample Type: Topsoil Sample Area: London Arsenic Measured 11.30 mg/kg Concentration: Cadmium Measured 0.40 mg/kg Concentration: Chromium Measured 62.60 mg/kg Concentration: Lead Measured 129.50 mg/kg Concentration: Nickel Measured 16.30 mg/kg Concentration: | A19NW (NE) | 769 | 1 | 519711 169777 |
| | BGS Measured Urban Soil Chemistry Source: British Geological Survey, National Geoscience Information Service Grid: 518277, 168725 Soil Sample Type: Topsoil Sample Area: London Arsenic Measured 15.80 mg/kg Concentration: Cadmium Measured 1.10 mg/kg Concentration: Chromium Measured 64.40 mg/kg Concentration: Lead Measured 612.60 mg/kg Concentration: Nickel Measured 28.20 mg/kg Concentration: | A12SW (W) | 777 | 1 | 518277 168725 |



| Map ID | Details | Quadrant Reference (Compass Direction) | Estimated Distance From Site | Contact | NGR |
|--------|--|--|------------------------------|---------|------------------|
| | <p>BGS Measured Urban Soil Chemistry</p> <p>Source: British Geological Survey, National Geoscience Information Service Grid: 518749, 168152 Soil Sample Type: Topsoil Sample Area: London Arsenic Measured 17.00 mg/kg Concentration: Cadmium Measured 0.70 mg/kg Concentration: Chromium Measured 91.90 mg/kg Concentration: Lead Measured 325.90 mg/kg Concentration: Nickel Measured 27.70 mg/kg Concentration:</p> | A7SE (SW) | 800 | 1 | 518749 168152 |
| | <p>BGS Measured Urban Soil Chemistry</p> <p>Source: British Geological Survey, National Geoscience Information Service Grid: 520182, 168778 Soil Sample Type: Topsoil Sample Area: London Arsenic Measured 14.40 mg/kg Concentration: Cadmium Measured 0.30 mg/kg Concentration: Chromium Measured 68.50 mg/kg Concentration: Lead Measured 427.20 mg/kg Concentration: Nickel Measured 20.00 mg/kg Concentration:</p> | A14SE (E) | 801 | 1 | 520182 168778 |
| | <p>BGS Measured Urban Soil Chemistry</p> <p>Source: British Geological Survey, National Geoscience Information Service Grid: 519755, 168240 Soil Sample Type: Topsoil Sample Area: London Arsenic Measured 17.70 mg/kg Concentration: Cadmium Measured 2.30 mg/kg Concentration: Chromium Measured 81.40 mg/kg Concentration: Lead Measured 322.50 mg/kg Concentration: Nickel Measured 43.00 mg/kg Concentration:</p> | A9SW (SE) | 805 | 1 | 519755 168240 |
| | <p>BGS Measured Urban Soil Chemistry</p> <p>Source: British Geological Survey, National Geoscience Information Service Grid: 518385, 169814 Soil Sample Type: Topsoil Sample Area: London Arsenic Measured 16.70 mg/kg Concentration: Cadmium Measured 0.50 mg/kg Concentration: Chromium Measured 69.90 mg/kg Concentration: Lead Measured 351.60 mg/kg Concentration: Nickel Measured 25.10 mg/kg Concentration:</p> | A17NW (NW) | 871 | 1 | 518385 169814 |
| | <p>BGS Measured Urban Soil Chemistry</p> <p>Source: British Geological Survey, National Geoscience Information Service Grid: 520236, 169316 Soil Sample Type: Topsoil Sample Area: London Arsenic Measured 13.20 mg/kg Concentration: Cadmium Measured 0.60 mg/kg Concentration: Chromium Measured 66.80 mg/kg Concentration: Lead Measured 121.40 mg/kg Concentration: Nickel Measured 15.90 mg/kg Concentration:</p> | A15NW (E) | 893 | 1 | 520236 169316 |



| Map ID | Details | Quadrant Reference (Compass Direction) | Estimated Distance From Site | Contact | NGR |
|--------|---|--|------------------------------|---------|------------------|
| | BGS Measured Urban Soil Chemistry Source: British Geological Survey, National Geoscience Information Service Grid: 518320, 168386 Soil Sample Type: Topsoil Sample Area: London Arsenic Measured Concentration: 15.00 mg/kg Cadmium Measured Concentration: 0.50 mg/kg Chromium Measured Concentration: 43.40 mg/kg Lead Measured Concentration: 160.30 mg/kg Nickel Measured Concentration: 14.90 mg/kg | A7NW (SW) | 902 | 1 | 518320 168386 |
| | BGS Urban Soil Chemistry Averages Source: British Geological Survey, National Geoscience Information Service Sample Area: London Count Id: 7209 Arsenic Minimum Concentration: 1.00 mg/kg Arsenic Average Concentration: 17.00 mg/kg Arsenic Maximum Concentration: 161.00 mg/kg Cadmium Minimum Concentration: 0.10 mg/kg Cadmium Average Concentration: 0.90 mg/kg Cadmium Maximum Concentration: 165.20 mg/kg Chromium Minimum Concentration: 13.00 mg/kg Chromium Average Concentration: 79.00 mg/kg Chromium Maximum Concentration: 2094.00 mg/kg Lead Minimum Concentration: 11.00 mg/kg Lead Average Concentration: 280.00 mg/kg Lead Maximum Concentration: 10000.00 mg/kg Nickel Minimum Concentration: 2.00 mg/kg Nickel Average Concentration: 28.00 mg/kg Nickel Maximum Concentration: 506.00 mg/kg | A13SW (SW) | 0 | 1 | 519173 169044 |
| | Coal Mining Affected Areas In an area that might not be affected by coal mining | | | | |
| | Non Coal Mining Areas of Great Britain No Hazard | | | | |
| | Potential for Collapsible Ground Stability Hazards Hazard Potential: Very Low Source: British Geological Survey, National Geoscience Information Service | A13SW (SW) | 0 | 1 | 519173 169044 |
| | Potential for Collapsible Ground Stability Hazards Hazard Potential: No Hazard Source: British Geological Survey, National Geoscience Information Service | A13SE (SE) | 180 | 1 | 519362 168760 |
| | Potential for Compressible Ground Stability Hazards Hazard Potential: No Hazard Source: British Geological Survey, National Geoscience Information Service | A13SW (SW) | 0 | 1 | 519173 169044 |
| | Potential for Compressible Ground Stability Hazards Hazard Potential: Moderate Source: British Geological Survey, National Geoscience Information Service | A13NW (NW) | 172 | 1 | 519022 169385 |
| | Potential for Compressible Ground Stability Hazards Hazard Potential: Moderate Source: British Geological Survey, National Geoscience Information Service | A13SE (SE) | 180 | 1 | 519362 168760 |
| | Potential for Compressible Ground Stability Hazards Hazard Potential: Moderate Source: British Geological Survey, National Geoscience Information Service | A18SW (N) | 185 | 1 | 519140 169412 |



| Map ID | Details | Quadrant Reference (Compass Direction) | Estimated Distance From Site | Contact | NGR |
|--------|---|--|------------------------------|---------|------------------|
| | Potential for Ground Dissolution Stability Hazards Hazard Potential: No Hazard Source: British Geological Survey, National Geoscience Information Service | A13SW (SW) | 0 | 1 | 519173 169044 |
| | Potential for Landslide Ground Stability Hazards Hazard Potential: Very Low Source: British Geological Survey, National Geoscience Information Service | A13SW (SW) | 0 | 1 | 519173 169044 |
| | Potential for Running Sand Ground Stability Hazards Hazard Potential: No Hazard Source: British Geological Survey, National Geoscience Information Service | A13SW (SW) | 0 | 1 | 519173 169044 |
| | Potential for Running Sand Ground Stability Hazards Hazard Potential: Very Low Source: British Geological Survey, National Geoscience Information Service | A13SE (SE) | 134 | 1 | 519391 168776 |
| | Potential for Running Sand Ground Stability Hazards Hazard Potential: Very Low Source: British Geological Survey, National Geoscience Information Service | A13NW (NW) | 172 | 1 | 519022 169385 |
| | Potential for Running Sand Ground Stability Hazards Hazard Potential: Low Source: British Geological Survey, National Geoscience Information Service | A13SE (SE) | 180 | 1 | 519362 168760 |
| | Potential for Running Sand Ground Stability Hazards Hazard Potential: Very Low Source: British Geological Survey, National Geoscience Information Service | A18SW (N) | 185 | 1 | 519140 169412 |
| | Potential for Running Sand Ground Stability Hazards Hazard Potential: No Hazard Source: British Geological Survey, National Geoscience Information Service | A14SW (E) | 219 | 1 | 519618 168918 |
| | Potential for Shrinking or Swelling Clay Ground Stability Hazards Hazard Potential: Moderate Source: British Geological Survey, National Geoscience Information Service | A13SW (SW) | 0 | 1 | 519173 169044 |
| | Potential for Shrinking or Swelling Clay Ground Stability Hazards Hazard Potential: Very Low Source: British Geological Survey, National Geoscience Information Service | A13NW (W) | 67 | 1 | 518889 169141 |
| | Radon Potential - Radon Affected Areas Affected Area: The property is in a Lower probability radon area (less than 1% of homes are estimated to be at or above the Action Level). Source: British Geological Survey, National Geoscience Information Service | A13SW (SW) | 0 | 1 | 519173 169044 |
| | Radon Potential - Radon Protection Measures Protection Measure: No radon protective measures are necessary in the construction of new dwellings or extensions Source: British Geological Survey, National Geoscience Information Service | A13SW (SW) | 0 | 1 | 519173 169044 |



| Map ID | Details | Quadrant Reference (Compass Direction) | Estimated Distance From Site | Contact | NGR |
|--------|--|--|------------------------------|---------|------------------|
| 136 | Contemporary Trade Directory Entries Name: Fabritec Location: Flat 10, Tadlow, Washington Road, Kingston upon Thames, Surrey, KT1 3JL Classification: Carpet, Curtain & Upholstery Cleaners Status: Inactive Positional Accuracy: Automatically positioned to the address | A13SW (W) | 0 | - | 519040 169011 |
| 137 | Contemporary Trade Directory Entries Name: Homecare Location: 56 Washington Rd, Kingston Upon Thames, Surrey, KT1 3JB Classification: Cleaning Services - Domestic Status: Inactive Positional Accuracy: Manually positioned to the road within the address or location | A13NW (NW) | 0 | - | 519064 169132 |
| 138 | Contemporary Trade Directory Entries Name: EsI Auto Services Location: 152-158, Cambridge Road, Kingston upon Thames, Surrey, KT1 3LE Classification: Garage Services Status: Inactive Positional Accuracy: Automatically positioned to the address | A13NE (E) | 7 | - | 519365 169074 |
| 138 | Contemporary Trade Directory Entries Name: Kingston Dry Cleaner Location: Kingston upon Thames, KT1 3LE Classification: Dry Cleaners Status: Active Positional Accuracy: Automatically positioned to the address | A13NE (E) | 7 | - | 519338 169092 |
| 138 | Contemporary Trade Directory Entries Name: Kingston Dry Cleaner Location: 144-148, Cambridge Road, Kingston upon Thames, Surrey, KT1 3LE Classification: Dry Cleaners Status: Inactive Positional Accuracy: Automatically positioned to the address | A13NE (E) | 10 | - | 519332 169099 |
| 138 | Contemporary Trade Directory Entries Name: Kingston Dry Cleaning Centre Location: 144-148, Cambridge Road, Kingston upon Thames, Surrey, KT1 3LE Classification: Dry Cleaners Status: Inactive Positional Accuracy: Manually positioned to the address or location | A13NE (E) | 10 | - | 519332 169099 |
| 139 | Contemporary Trade Directory Entries Name: Krd Autos Location: 76a, Cambridge Road, Kingston upon Thames, Surrey, KT1 3LA Classification: Garage Services Status: Inactive Positional Accuracy: Automatically positioned to the address | A13NW (N) | 15 | - | 519182 169168 |
| 139 | Contemporary Trade Directory Entries Name: Ian Brown Autos Ltd Location: 76a, Cambridge Road, Kingston upon Thames, KT1 3LA Classification: Garage Services Status: Inactive Positional Accuracy: Automatically positioned to the address | A13NW (N) | 21 | - | 519185 169175 |
| 139 | Contemporary Trade Directory Entries Name: Ian Brown Location: 76, Cambridge Road, Kingston upon Thames, Surrey, KT1 3NA Classification: Garage Services Status: Inactive Positional Accuracy: Automatically positioned to the address | A13NE (N) | 29 | - | 519187 169184 |
| 140 | Contemporary Trade Directory Entries Name: S & M Motors Ltd Location: Unit 5, Hampden Road, Kingston upon Thames, Surrey, KT1 3LG Classification: Garage Services Status: Inactive Positional Accuracy: Automatically positioned to the address | A13SE (E) | 19 | - | 519424 168972 |
| 140 | Contemporary Trade Directory Entries Name: S & M Location: Unit 5, Hampden Road, Kingston upon Thames, Surrey, KT1 3LG Classification: Garage Services Status: Inactive Positional Accuracy: Automatically positioned to the address | A13SE (E) | 19 | - | 519424 168972 |
| 140 | Contemporary Trade Directory Entries Name: Kingston Motorcycle Centre Location: Unit 5, Hampden Road, Kingston upon Thames, Surrey, KT1 3LG Classification: Tyre Dealers Status: Inactive Positional Accuracy: Automatically positioned to the address | A13SE (E) | 19 | - | 519424 168972 |



| Map ID | Details | Quadrant Reference (Compass Direction) | Estimated Distance From Site | Contact | NGR |
|--------|--|--|------------------------------|---------|------------------|
| 140 | Contemporary Trade Directory Entries Name: Autoquick Location: Unit 1, Hampden Road, KINGSTON UPON THAMES, Surrey, KT1 3LG Classification: Garage Services Status: Active Positional Accuracy: Automatically positioned to the address | A13SE (E) | 20 | - | 519424 168984 |
| 140 | Contemporary Trade Directory Entries Name: K & P Motors Ltd Location: Unit 4, Hampden Road, KINGSTON UPON THAMES, Surrey, KT1 3LG Classification: Garage Services Status: Active Positional Accuracy: Automatically positioned to the address | A13SE (E) | 20 | - | 519424 168984 |
| 140 | Contemporary Trade Directory Entries Name: Cars Centre Ltd Location: 194, Cambridge Road, Kingston upon Thames, Surrey, KT1 3LF Classification: Car Dealers - Used Status: Active Positional Accuracy: Automatically positioned to the address | A13SE (E) | 27 | - | 519419 169020 |
| 140 | Contemporary Trade Directory Entries Name: Genuine Imports Ltd Location: 196, Cambridge Road, Kingston upon Thames, Surrey, KT1 3LF Classification: Car Dealers - Used Status: Inactive Positional Accuracy: Automatically positioned to the address | A13SE (E) | 27 | - | 519419 169020 |
| 140 | Contemporary Trade Directory Entries Name: Surrey Commercials Location: 196, Cambridge Road, Kingston upon Thames, Surrey, KT1 3LF Classification: Commercial Vehicle Dealers Status: Inactive Positional Accuracy: Automatically positioned to the address | A13SE (E) | 27 | - | 519419 169020 |
| 140 | Contemporary Trade Directory Entries Name: Allgears Location: 200-202, Cambridge Road, Kingston upon Thames, Surrey, KT1 3LF Classification: Gearboxes Status: Active Positional Accuracy: Automatically positioned in the proximity of the address | A13SE (E) | 37 | - | 519438 169008 |
| 140 | Contemporary Trade Directory Entries Name: Cambridge M O T Centre Location: Unit 1 196 Cambridge Road, Kingston upon Thames, Surrey, KT1 3LF Classification: Mot Testing Centres Status: Active Positional Accuracy: Automatically positioned to the address | A13SE (E) | 45 | - | 519448 168998 |
| 140 | Contemporary Trade Directory Entries Name: National Tyres & Autocare Location: 198, Cambridge Road, KINGSTON UPON THAMES, Surrey, KT1 3LF Classification: Tyre Dealers Status: Active Positional Accuracy: Automatically positioned to the address | A13SE (E) | 46 | - | 519448 169001 |
| 140 | Contemporary Trade Directory Entries Name: Hiq Location: 198, Cambridge Road, Kingston upon Thames, Surrey, KT1 3LF Classification: Tyre Dealers Status: Inactive Positional Accuracy: Automatically positioned to the address | A13SE (E) | 46 | - | 519448 169001 |
| 140 | Contemporary Trade Directory Entries Name: A D G Dental Services Location: 198, Cambridge Road, Kingston upon Thames, Surrey, KT1 3LF Classification: Medical & Dental Laboratories Status: Inactive Positional Accuracy: Automatically positioned to the address | A13SE (E) | 46 | - | 519448 169001 |
| 140 | Contemporary Trade Directory Entries Name: Simply Crown & Bridge Location: 198, Cambridge Road, Kingston upon Thames, Surrey, KT1 3LF Classification: Medical & Dental Laboratories Status: Inactive Positional Accuracy: Automatically positioned to the address | A13SE (E) | 46 | - | 519448 169001 |
| 141 | Contemporary Trade Directory Entries Name: Phoenix Cleaning Ltd Location: 32, Vincent Road, Kingston upon Thames, Surrey, KT1 3HJ Classification: Cleaning Services - Domestic Status: Active Positional Accuracy: Automatically positioned to the address | A13SE (SE) | 20 | - | 519331 168945 |



| Map ID | Details | Quadrant Reference (Compass Direction) | Estimated Distance From Site | Contact | NGR |
|--------|--|--|------------------------------|---------|------------------|
| 142 | Contemporary Trade Directory Entries Name: Park Brewery Ltd Location: Unit 7, Hampden Road, Kingston upon Thames, KT1 3LG Classification: Brewers Status: Active Positional Accuracy: Automatically positioned to the address | A13SE (E) | 23 | - | 519424 168956 |
| 143 | Contemporary Trade Directory Entries Name: Kingston Tyre Services Ltd Location: 37, Cambridge Road, KINGSTON UPON THAMES, Surrey, KT1 3NQ Classification: Tyre Dealers Status: Active Positional Accuracy: Automatically positioned to the address | A13NW (N) | 32 | - | 519104 169263 |
| 143 | Contemporary Trade Directory Entries Name: Buildbase Ltd Location: Cambridge Road, Kingston upon Thames, KT1 3NQ Classification: Builders' Merchants Status: Active Positional Accuracy: Manually positioned within the geographical locality | A13NW (N) | 38 | - | 519099 169268 |
| 144 | Contemporary Trade Directory Entries Name: London City Warehouse Ltd Location: 53, Cambridge Road, Kingston upon Thames, Surrey, KT1 3NS Classification: Computer Manufacturers Status: Inactive Positional Accuracy: Automatically positioned to the address | A13NE (E) | 38 | - | 519366 169111 |
| 144 | Contemporary Trade Directory Entries Name: Daybrook Interiors Location: 51a, Cambridge Road, Kingston upon Thames, Surrey, KT1 3NS Classification: Blinds, Awnings & Canopies Status: Inactive Positional Accuracy: Automatically positioned to the address | A13NE (E) | 38 | - | 519362 169114 |
| 144 | Contemporary Trade Directory Entries Name: Currie Motors (Kingston) Location: 45-49, Cambridge Road, Kingston upon Thames, Surrey, KT1 3NS Classification: Car Dealers Status: Inactive Positional Accuracy: Automatically positioned to the address | A13NE (NE) | 52 | - | 519353 169151 |
| 144 | Contemporary Trade Directory Entries Name: Currie Motors (Kingston) Ltd Location: 45-49, Cambridge Road, Kingston upon Thames, Surrey, KT1 3NS Classification: Car Dealers Status: Inactive Positional Accuracy: Automatically positioned to the address | A13NE (NE) | 52 | - | 519353 169151 |
| 144 | Contemporary Trade Directory Entries Name: Currie Motors Surbiton Ltd Location: 45-49, Cambridge Road, Kingston upon Thames, Surrey, KT1 3NS Classification: Car Dealers Status: Inactive Positional Accuracy: Automatically positioned to the address | A13NE (NE) | 52 | - | 519353 169151 |
| 144 | Contemporary Trade Directory Entries Name: Mr Clutch Location: 45-49, Cambridge Road, Kingston upon Thames, KT1 3NS Classification: Brake & Clutch Service Centres Status: Active Positional Accuracy: Automatically positioned to the address | A13NE (NE) | 79 | - | 519375 169167 |
| 145 | Contemporary Trade Directory Entries Name: Dry Ice Location: 23-25, Cambridge Road, Kingston upon Thames, KT1 3NG Classification: Dry Cleaners Status: Active Positional Accuracy: Automatically positioned to the address | A13NW (NW) | 54 | - | 519054 169271 |
| 146 | Contemporary Trade Directory Entries Name: Allgears Gearboxes Location: 200-202, Cambridge Road, Kingston Upon Thames, KT1 3LF Classification: Gearboxes Status: Inactive Positional Accuracy: Automatically positioned to the address | A13SE (E) | 59 | - | 519463 168977 |
| 146 | Contemporary Trade Directory Entries Name: M & D Autos 1995 Location: 200-202, Cambridge Road, Kingston upon Thames, Surrey, KT1 3LF Classification: Garage Services Status: Inactive Positional Accuracy: Automatically positioned to the address | A13SE (E) | 59 | - | 519463 168977 |



| Map ID | Details | Quadrant Reference (Compass Direction) | Estimated Distance From Site | Contact | NGR |
|--------|---|--|------------------------------|---------|------------------|
| 146 | Contemporary Trade Directory Entries Name: K R D Location: 190-192 Cambridge Rd, Kingston upon Thames, Surrey, KT1 3LF Classification: Car Body Repairs Status: Inactive Positional Accuracy: Automatically positioned to the address | A13SE (E) | 63 | - | 519454 168929 |
| 146 | Contemporary Trade Directory Entries Name: Cabstop Location: Unit 9, Hampden Road, Kingston upon Thames, KT1 3LG Classification: Garage Services Status: Active Positional Accuracy: Automatically positioned to the address | A13SE (E) | 63 | - | 519454 168929 |
| 146 | Contemporary Trade Directory Entries Name: Prymus Car Garage Location: Unit 9b, Hampden Road, Kingston upon Thames, KT1 3LG Classification: Garage Services Status: Active Positional Accuracy: Automatically positioned to the address | A13SE (SE) | 69 | - | 519453 168918 |
| 146 | Contemporary Trade Directory Entries Name: Chase Metal Kingston Location: Unit 10, Hampden Road, Kingston upon Thames, KT1 3LG Classification: Scrap Metal Merchants Status: Inactive Positional Accuracy: Automatically positioned to the address | A13SE (E) | 73 | - | 519476 168952 |
| 147 | Contemporary Trade Directory Entries Name: A Finer Print Location: 61, Cambridge Gardens, Kingston upon Thames, Surrey, KT1 3NN Classification: Printers Status: Inactive Positional Accuracy: Automatically positioned to the address | A13NE (N) | 66 | - | 519241 169231 |
| 147 | Contemporary Trade Directory Entries Name: Fabritec Cleaning & Restoration Location: 85, Cambridge Gardens, Kingston upon Thames, Surrey, KT1 3NW Classification: Carpet, Curtain & Upholstery Cleaners Status: Active Positional Accuracy: Automatically positioned to the address | A13NE (N) | 66 | - | 519241 169231 |
| 147 | Contemporary Trade Directory Entries Name: Fabritec Location: 85, Cambridge Gardens, Kingston upon Thames, Surrey, KT1 3NW Classification: Carpet, Curtain & Upholstery Cleaners Status: Inactive Positional Accuracy: Automatically positioned to the address | A13NE (N) | 66 | - | 519241 169231 |
| 147 | Contemporary Trade Directory Entries Name: Service Trading Location: 81, Cobham Road, Kingston upon Thames, Surrey, KT1 3AE Classification: Electronic Equipment - Manufacturers & Assemblers Status: Inactive Positional Accuracy: Automatically positioned to the address | A13NE (NE) | 105 | - | 519265 169265 |
| 148 | Contemporary Trade Directory Entries Name: David Cook Gilder Restorer Location: School Passage, Hawks Road, Kingston upon Thames, KT1 3DU Classification: Picture & Picture Frame Renovating & Restoring Status: Inactive Positional Accuracy: Automatically positioned to the address | A13NW (NW) | 78 | - | 518910 169220 |
| 148 | Contemporary Trade Directory Entries Name: Clifton Joinery Location: School Passage, Hawks Road, Kingston upon Thames, Surrey, KT1 3DU Classification: Joinery Manufacturers Status: Inactive Positional Accuracy: Automatically positioned to the address | A13NW (NW) | 79 | - | 518910 169220 |
| 148 | Contemporary Trade Directory Entries Name: Woodland Of Kingston Location: St. Peters House, 6, Cambridge Road, Kingston upon Thames, Surrey, KT1 3JY Classification: Door Manufacturers - Domestic Status: Inactive Positional Accuracy: Automatically positioned to the address | A13NW (NW) | 94 | - | 518931 169252 |



| Map ID | Details | Quadrant Reference (Compass Direction) | Estimated Distance From Site | Contact | NGR |
|--------|---|--|------------------------------|---------|------------------|
| 148 | Contemporary Trade Directory Entries Name: Uk Foam Ltd Location: Unit 7, Woodworks Centre, School Passage, Kingston upon Thames, KT1 3DU Classification: Foam Products - Rubber & Plastics Status: Active Positional Accuracy: Automatically positioned to the address | A13NW (NW) | 97 | - | 518897 169233 |
| 149 | Contemporary Trade Directory Entries Name: Motorun Phase Converters Location: 47-51, Hawks Road, Kingston upon Thames, Surrey, KT1 3DS Classification: Electric Motor Sales & Service Status: Active Positional Accuracy: Automatically positioned to the address | A13NW (NW) | 102 | - | 518866 169186 |
| 150 | Contemporary Trade Directory Entries Name: Arrow Plastics Ltd Location: 65, Hampden Road, KINGSTON UPON THAMES, Surrey, KT1 3HQ Classification: Plastics - Injection Moulding Status: Inactive Positional Accuracy: Automatically positioned to the address | A13SE (SE) | 117 | - | 519429 168849 |
| 151 | Contemporary Trade Directory Entries Name: P J Autos Location: A, 2, Gladstone Road, Kingston upon Thames, Surrey, KT1 3HD Classification: Garage Services Status: Inactive Positional Accuracy: Automatically positioned in the proximity of the address | A13SE (SE) | 154 | - | 519349 168794 |
| 152 | Contemporary Trade Directory Entries Name: The Patent Uphill Brake Co Location: 29, Hawks Road, Kingston upon Thames, Surrey, KT1 3DS Classification: Agricultural Engineers Status: Active Positional Accuracy: Automatically positioned to the address | A12NE (W) | 163 | - | 518812 169109 |
| 153 | Contemporary Trade Directory Entries Name: Esso Location: Kingston Road, Kingston upon Thames, Surrey, KT1 3NY Classification: Petrol Filling Stations Status: Active Positional Accuracy: Manually positioned within the geographical locality | A14SW (E) | 167 | - | 519571 168956 |
| 154 | Contemporary Trade Directory Entries Name: Snow White Cleaners Location: Endeavour House, 2, Cambridge Road, Kingston upon Thames, KT1 3JU Classification: Cleaning Services - Domestic Status: Inactive Positional Accuracy: Automatically positioned to the address | A13NW (NW) | 170 | - | 518878 169310 |
| 154 | Contemporary Trade Directory Entries Name: Applied Cooling Systems Ltd Location: Endeavour House, 2, Cambridge Road, Kingston upon Thames, Surrey, KT1 3JU Classification: Air Conditioning Equipment & Systems Status: Inactive Positional Accuracy: Manually positioned to the address or location | A13NW (NW) | 173 | - | 518876 169313 |
| 154 | Contemporary Trade Directory Entries Name: Naseer Location: 3b, Endeavour House, 2 Cambridge Rd, Kingston upon Thames, Surrey, KT1 3JU Classification: Photocopiers Status: Inactive Positional Accuracy: Manually positioned to the address or location | A13NW (NW) | 173 | - | 518875 169312 |
| 155 | Contemporary Trade Directory Entries Name: Clean Options Location: Flat 4, Cambridge Court, Cambridge Road, Kingston upon Thames, Surrey, KT1 3LX Classification: Cleaning Services - Domestic Status: Inactive Positional Accuracy: Automatically positioned to the address | A14SW (E) | 183 | - | 519572 168896 |
| 156 | Contemporary Trade Directory Entries Name: G M L Kitchen Appliance & Electrical Services Location: 74, Kingsworthy Close, Kingston upon Thames, Surrey, KT1 3ER Classification: Washing Machines - Servicing & Repairs Status: Inactive Positional Accuracy: Automatically positioned to the address | A12SE (W) | 184 | - | 518836 168933 |



| Map ID | Details | Quadrant Reference (Compass Direction) | Estimated Distance From Site | Contact | NGR |
|--------|---|--|------------------------------|---------|------------------|
| 157 | <p>Contemporary Trade Directory Entries</p> <p>Name: Gates & More Location: 23a, Church Road, Kingston upon Thames, KT1 3DJ Classification: Gate Manufacturers - Automated Status: Inactive Positional Accuracy: Automatically positioned to the address</p> | A12NE (NW) | 218 | - | 518767 169254 |
| 158 | <p>Contemporary Trade Directory Entries</p> <p>Name: Enterprise Power Services Ltd Location: 122, London Road, Kingston upon Thames, Surrey, KT2 6QJ Classification: Electrical Engineers Status: Inactive Positional Accuracy: Automatically positioned to the address</p> | A12NE (NW) | 220 | - | 518818 169327 |
| 158 | <p>Contemporary Trade Directory Entries</p> <p>Name: D J Cars Wanted In Kingston Upon Thames Location: London Road, Kingston Upon Thames, Surrey, kt2 6nh Classification: Car Breakers & Dismantlers Status: Inactive Positional Accuracy: Manually positioned within the geographical locality</p> | A12NE (NW) | 260 | - | 518812 169375 |
| 158 | <p>Contemporary Trade Directory Entries</p> <p>Name: D J Cars Wanted In Barking Location: London Road, Kingston Upon Thames, Surrey, kt2 6nh Classification: Car Breakers & Dismantlers Status: Inactive Positional Accuracy: Manually positioned within the geographical locality</p> | A12NE (NW) | 260 | - | 518812 169375 |
| 159 | <p>Contemporary Trade Directory Entries</p> <p>Name: European Steel Location: 2, Victoria Road, Kingston upon Thames, Surrey, KT1 3DW Classification: Steel Manufacturers Status: Inactive Positional Accuracy: Automatically positioned to the address</p> | A12NE (W) | 222 | - | 518747 169132 |
| 160 | <p>Contemporary Trade Directory Entries</p> <p>Name: Offshore Design Engineering Location: Clarendon House, 147, London Road, Kingston upon Thames, Surrey, KT2 6NH Classification: Oil Companies Status: Inactive Positional Accuracy: Manually positioned to the address or location</p> | A18SW (NW) | 238 | - | 518894 169395 |
| 161 | <p>Contemporary Trade Directory Entries</p> <p>Name: Shell (Uk) Ltd Location: 144, London Road, Kingston upon Thames, Surrey, KT2 6QL Classification: Petrol Filling Stations - 24 Hour Status: Inactive Positional Accuracy: Automatically positioned to the address</p> | A18SW (N) | 239 | - | 519022 169456 |
| 162 | <p>Contemporary Trade Directory Entries</p> <p>Name: Surrey Scientific Location: 430, Kingston Road, Kingston upon Thames, Surrey, KT1 3PB Classification: Scientific Apparatus & Instruments - Manufacturers Status: Active Positional Accuracy: Automatically positioned to the address</p> | A14SW (SE) | 245 | - | 519623 168858 |
| 163 | <p>Contemporary Trade Directory Entries</p> <p>Name: Magnet Location: Unit 6, Fairfield Trade Park, Villiers Road, Kingston upon Thames, KT1 3AY Classification: Kitchen Furniture Manufacturers Status: Active Positional Accuracy: Automatically positioned to the address</p> | A8NW (SW) | 247 | - | 518953 168675 |
| 163 | <p>Contemporary Trade Directory Entries</p> <p>Name: Magnet Trade Location: Unit 6, Fairfield Trade Park, Villiers Road, Kingston upon Thames, KT1 3AY Classification: Kitchen Furniture Manufacturers Status: Active Positional Accuracy: Automatically positioned to the address</p> | A8NW (SW) | 247 | - | 518953 168675 |
| 164 | <p>Contemporary Trade Directory Entries</p> <p>Name: Peugeot Kingston Location: 2-16 Coombe Rd, Kingston Upon Thames, Surrey, KT2 7AQ Classification: Car Dealers Status: Inactive Positional Accuracy: Manually positioned to the address or location</p> | A18SW (N) | 253 | - | 519086 169483 |



| Map ID | Details | Quadrant Reference (Compass Direction) | Estimated Distance From Site | Contact | NGR |
|--------|--|--|------------------------------|---------|------------------|
| 164 | Contemporary Trade Directory Entries Name: N M A Car Centre Ltd Location: 2 Coombe Rd, Kingston Upon Thames, Surrey, KT2 7AQ Classification: Car Dealers - Used Status: Inactive Positional Accuracy: Manually positioned to the address or location | A18SW (N) | 254 | - | 519086 169484 |
| 164 | Contemporary Trade Directory Entries Name: Cleaners Of Surrey Location: 22, Coombe Road, Kingston upon Thames, Surrey, KT2 7AG Classification: Dry Cleaners Status: Active Positional Accuracy: Automatically positioned to the address | A18SW (N) | 278 | - | 519125 169508 |
| 164 | Contemporary Trade Directory Entries Name: Seales Location: 34, Coombe Road, Kingston upon Thames, Surrey, KT2 7AG Classification: Washing Machines - Servicing & Repairs Status: Inactive Positional Accuracy: Automatically positioned to the address | A18SW (N) | 291 | - | 519157 169517 |
| 165 | Contemporary Trade Directory Entries Name: Simone Kay Stained Glass Location: 2, Fairfield Corner, Hawks Road, KINGSTON UPON THAMES, Surrey, KT1 3BX Classification: Stained Glass Designers & Producers Status: Active Positional Accuracy: Automatically positioned to the address | A12SE (W) | 257 | - | 518735 169032 |
| 166 | Contemporary Trade Directory Entries Name: P C Projects Location: 133, London Road, Kingston upon Thames, Surrey, KT2 6NH Classification: Printers Status: Inactive Positional Accuracy: Automatically positioned in the proximity of the address | A12NE (NW) | 271 | - | 518802 169381 |
| 167 | Contemporary Trade Directory Entries Name: Kingston Cemetery Location: Bonner Hill Road, Kingston upon Thames, Surrey, KT1 3EZ Classification: Cemeteries & Crematoria Status: Active Positional Accuracy: Manually positioned to the address or location | A8NE (S) | 274 | - | 519192 168600 |
| 168 | Contemporary Trade Directory Entries Name: J M Instruments Location: 25, Ernest Road, Kingston upon Thames, Surrey, KT1 3LL Classification: Musical Instrument - Manufacturers Status: Inactive Positional Accuracy: Automatically positioned to the address | A14NW (E) | 281 | - | 519622 169198 |
| 169 | Contemporary Trade Directory Entries Name: Ideal Bathrooms Ltd Location: Unit 3-4, Fairfield Trade Park, Villiers Road, Kingston upon Thames, Surrey, KT1 3AY Classification: Bathroom Fixtures - Manufacturers Status: Inactive Positional Accuracy: Automatically positioned to the address | A8NW (SW) | 286 | - | 518890 168683 |
| 169 | Contemporary Trade Directory Entries Name: Ideal Forwarding Location: Unit 3/4, Fairfield Trade Park, Villiers Road, Kingston upon Thames, Surrey, KT1 3AY Classification: Distribution Services Status: Inactive Positional Accuracy: Manually positioned to the address or location | A8NW (SW) | 287 | - | 518890 168683 |
| 169 | Contemporary Trade Directory Entries Name: S Y L K Location: Kingston Upon Thames, Surrey, Kt1 9fn Classification: Lubricant Manufacturers & Distributors Status: Inactive Positional Accuracy: Manually positioned within the geographical locality | A7NE (SW) | 320 | - | 518841 168688 |
| 170 | Contemporary Trade Directory Entries Name: Time 2 Negotiate Location: 3, Chesham Road, Kingston upon Thames, Surrey, KT1 3AG Classification: Car Dealers Status: Inactive Positional Accuracy: Automatically positioned to the address | A18SE (N) | 289 | - | 519194 169506 |



| Map ID | Details | Quadrant Reference (Compass Direction) | Estimated Distance From Site | Contact | NGR |
|--------|---|--|------------------------------|---------|------------------|
| 170 | <p>Contemporary Trade Directory Entries</p> <p>Name: Jefferies Catering Butchers Location: 40-42, Coombe Road, Kingston upon Thames, Surrey, KT2 7AF Classification: Meat - Wholesale Status: Inactive Positional Accuracy: Automatically positioned to the address</p> | A18SE (N) | 315 | - | 519195 169533 |
| 171 | <p>Contemporary Trade Directory Entries</p> <p>Name: Manorgate Motors Location: Stag Court, 1, Coombe Road, Kingston upon Thames, Surrey, KT2 7AB Classification: Garage Services Status: Inactive Positional Accuracy: Automatically positioned to the address</p> | A18SW (N) | 298 | - | 519076 169527 |
| 171 | <p>Contemporary Trade Directory Entries</p> <p>Name: Jani King Ltd Location: 150, London Road, Kingston upon Thames, Surrey, KT2 6QL Classification: Commercial Cleaning Services Status: Inactive Positional Accuracy: Automatically positioned to the address</p> | A18SW (N) | 306 | - | 519067 169534 |
| 171 | <p>Contemporary Trade Directory Entries</p> <p>Name: Terminus Motoring Centre Location: 163-165, London Road, Kingston upon Thames, Surrey, KT2 6NU Classification: Petrol Filling Stations - 24 Hour Status: Inactive Positional Accuracy: Automatically positioned to the address</p> | A18SW (N) | 331 | - | 519044 169556 |
| 171 | <p>Contemporary Trade Directory Entries</p> <p>Name: John Samonas & Sons Ltd Location: Unit 3-4, Princeton Mews, 167, London Road, KINGSTON UPON THAMES, Surrey, KT2 6PT Classification: Freight Forwarders Status: Active Positional Accuracy: Automatically positioned to the address</p> | A18SW (N) | 355 | - | 519053 169582 |
| 172 | <p>Contemporary Trade Directory Entries</p> <p>Name: Car Scraping Scrap Yards In Kingston Location: 135a, London Road, Kingston upon Thames, Surrey, KT2 6NH Classification: Car Breakers & Dismantlers Status: Inactive Positional Accuracy: Automatically positioned to the address</p> | A12NE (NW) | 308 | - | 518735 169369 |
| 172 | <p>Contemporary Trade Directory Entries</p> <p>Name: Kwik Fit Location: 135-137, London Road, Kingston upon Thames, Surrey, KT2 6NH Classification: Tyre Dealers Status: Active Positional Accuracy: Automatically positioned to the address</p> | A12NE (NW) | 308 | - | 518735 169369 |
| 172 | <p>Contemporary Trade Directory Entries</p> <p>Name: Kwik-Fit Location: 135-137, London Road, Kingston upon Thames, Surrey, KT2 6NH Classification: Tyre Dealers Status: Inactive Positional Accuracy: Automatically positioned to the address</p> | A12NE (NW) | 308 | - | 518735 169369 |
| 172 | <p>Contemporary Trade Directory Entries</p> <p>Name: Fulford'S Garage Location: 121-127, London Road, Kingston upon Thames, Surrey, KT2 6NH Classification: Mot Testing Centres Status: Active Positional Accuracy: Automatically positioned to the address</p> | A12NE (NW) | 335 | - | 518695 169361 |
| 173 | <p>Contemporary Trade Directory Entries</p> <p>Name: Etyres Location: 1 London Rd, Kingston upon Thames, Surrey, KT2 6NH Classification: Tyre Dealers Status: Inactive Positional Accuracy: Manually positioned to the road within the address or location</p> | A12NE (NW) | 314 | - | 518697 169328 |
| 174 | <p>Contemporary Trade Directory Entries</p> <p>Name: Storm Refridgeration Ltd Location: 9, Station Road, Kingston upon Thames, Surrey, KT2 7AA Classification: Air Conditioning & Refrigeration Contractors Status: Inactive Positional Accuracy: Automatically positioned to the address</p> | A18SW (N) | 351 | - | 519149 169579 |



| Map ID | Details | Quadrant Reference (Compass Direction) | Estimated Distance From Site | Contact | NGR |
|--------|--|--|------------------------------|---------|------------------|
| 174 | <p>Contemporary Trade Directory Entries</p> <p>Name: Norbiton Fine Cheese Co Location: 190, London Road, Kingston upon Thames, Surrey, KT2 6QW Classification: Cheese Makers & Suppliers Status: Inactive Positional Accuracy: Automatically positioned to the address</p> | A18SW (N) | 363 | - | 519137 169592 |
| 175 | <p>Contemporary Trade Directory Entries</p> <p>Name: Steeper Location: Unit 20, Kingsmill Business Park, Chapel Mill Road, Kingston upon Thames, Surrey, KT1 3GZ Classification: Medical Equipment Manufacturers Status: Active Positional Accuracy: Automatically positioned to the address</p> | A8NW (SW) | 352 | - | 518916 168573 |
| 175 | <p>Contemporary Trade Directory Entries</p> <p>Name: In-Doc Location: Unit 17, Kingsmill Business Park, Chapel Mill Road, Kingston upon Thames, Surrey, KT1 3GZ Classification: Photocopiers Status: Inactive Positional Accuracy: Automatically positioned to the address</p> | A8NW (SW) | 378 | - | 518910 168546 |
| 175 | <p>Contemporary Trade Directory Entries</p> <p>Name: Brisko Metal Resources Location: Unit 16, Kingsmill Business Park, Chapel Mill Road, Kingston upon Thames, Surrey, KT1 3GZ Classification: Scaffolding & Work Platforms Status: Active Positional Accuracy: Automatically positioned to the address</p> | A8NW (SW) | 386 | - | 518909 168537 |
| 175 | <p>Contemporary Trade Directory Entries</p> <p>Name: Cars Wanted Cash Scrap Yards Ggg Location: Unit 26, Kingston Upon Thames, Surrey, kt1 3gz Classification: Car Breakers & Dismantlers Status: Inactive Positional Accuracy: Manually positioned within the geographical locality</p> | A8NW (SW) | 394 | - | 518907 168528 |
| 176 | <p>Contemporary Trade Directory Entries</p> <p>Name: Wickes Location: 153-161, London Road, Kingston upon Thames, KT2 6NU Classification: Builders' Merchants Status: Active Positional Accuracy: Automatically positioned to the address</p> | A18SW (N) | 353 | - | 518981 169562 |
| 177 | <p>Contemporary Trade Directory Entries</p> <p>Name: Lovekyn Garages Ltd Location: Kingstons House, 15, Coombe Road, Kingston upon Thames, Surrey, KT2 7AD Classification: Car Dealers Status: Inactive Positional Accuracy: Automatically positioned to the address</p> | A18SE (N) | 365 | - | 519210 169581 |
| 177 | <p>Contemporary Trade Directory Entries</p> <p>Name: Fulton Ltd Location: Kingstons House, 15, Coombe Road, Kingston upon Thames, Surrey, KT2 7AD Classification: Car Dealers Status: Inactive Positional Accuracy: Manually positioned to the address or location</p> | A18SE (N) | 365 | - | 519210 169581 |
| 177 | <p>Contemporary Trade Directory Entries</p> <p>Name: J & A Cars Of Kingston Hill Location: 15, Coombe Road, Kingston upon Thames, Surrey, KT2 7AB Classification: Car Dealers - Used Status: Inactive Positional Accuracy: Automatically positioned to the address</p> | A18SE (N) | 365 | - | 519210 169581 |
| 178 | <p>Contemporary Trade Directory Entries</p> <p>Name: Mixamate Concrete Location: Birkenhead Avenue, Kingston upon Thames, Surrey, KT2 6RP Classification: Concrete & Mortar Ready Mixed Status: Inactive Positional Accuracy: Automatically positioned to the address</p> | A18SW (NW) | 387 | - | 518853 169546 |
| 179 | <p>Contemporary Trade Directory Entries</p> <p>Name: Sita Uk Ltd Location: Unit 3 Kingsmill Business Park Chapel Mill Road, Kingston upon Thames, Surrey, KT1 3GZ Classification: Recycling Services Status: Active Positional Accuracy: Automatically positioned to the address</p> | A8NW (SW) | 393 | - | 518864 168560 |



| Map ID | Details | Quadrant Reference (Compass Direction) | Estimated Distance From Site | Contact | NGR |
|--------|---|--|------------------------------|---------|------------------|
| 179 | <p>Contemporary Trade Directory Entries</p> <p>Name: I M X Location: Unit 4, Kingsmill Business Pk, Chapel Mill Rd, Kingston upon Thames, Surrey, KT1 3GZ Classification: Distribution Services Status: Inactive Positional Accuracy: Manually positioned to the address or location</p> | A8NW (SW) | 400 | - | 518861 168553 |
| 180 | <p>Contemporary Trade Directory Entries</p> <p>Name: Quanta Sol Ltd Location: Unit 14, Kingsmill Business Park, Chapel Mill Road, Kingston upon Thames, Surrey, KT1 3GZ Classification: Electronic Equipment - Manufacturers & Assemblers Status: Inactive Positional Accuracy: Automatically positioned to the address</p> | A8NW (SW) | 406 | - | 518906 168516 |
| 180 | <p>Contemporary Trade Directory Entries</p> <p>Name: Local Scraping Services Scrap Yards Location: Unit 6, Kingsmill Business Park, Chapel Mill Road, Kingston upon Thames, KT1 3GZ Classification: Salvage Dealers Status: Active Positional Accuracy: Automatically positioned to the address</p> | A8NW (SW) | 413 | - | 518858 168539 |
| 180 | <p>Contemporary Trade Directory Entries</p> <p>Name: Amf Europe Location: Unit 13, Kingsmill Business Park, Chapel Mill Road, Kingston upon Thames, KT1 3GZ Classification: Furniture Manufacturers - Home & Office Status: Inactive Positional Accuracy: Automatically positioned to the address</p> | A8NW (SW) | 414 | - | 518904 168507 |
| 180 | <p>Contemporary Trade Directory Entries</p> <p>Name: Amf Europe Ltd Location: Unit 13, Kingsmill Business Park, Chapel Mill Road, Kingston upon Thames, Surrey, KT1 3GZ Classification: Furniture Manufacturers - Home & Office Status: Inactive Positional Accuracy: Automatically positioned to the address</p> | A8NW (SW) | 414 | - | 518904 168507 |
| 180 | <p>Contemporary Trade Directory Entries</p> <p>Name: Amf Europe Ltd Location: Unit 13, Kingsmill Business Park, Chapel Mill Road, Kingston upon Thames, Surrey, KT1 3GZ Classification: Furniture Manufacturers - Home & Office Status: Inactive Positional Accuracy: Automatically positioned to the address</p> | A8NW (SW) | 414 | - | 518904 168507 |
| 180 | <p>Contemporary Trade Directory Entries</p> <p>Name: Materials Testing & Technical Services Ltd Location: Unit 10, Kingsmill Business Park, Chapel Mill Road, Kingston upon Thames, KT1 3GZ Classification: Mechanical Engineers Status: Active Positional Accuracy: Automatically positioned to the address</p> | A8NW (SW) | 438 | - | 518863 168504 |
| 180 | <p>Contemporary Trade Directory Entries</p> <p>Name: Personal Best Location: Unit 10, Kingsmill Business Park, Chapel Mill Road, Kingston upon Thames, Surrey, KT1 3GZ Classification: T-Shirts Status: Inactive Positional Accuracy: Automatically positioned to the address</p> | A8NW (SW) | 438 | - | 518863 168505 |
| 180 | <p>Contemporary Trade Directory Entries</p> <p>Name: Compuzone Location: Unit 12, Kingsmill Business Park, Chapel Mill Road, Kingston upon Thames, Surrey, KT1 3GZ Classification: Printers Status: Inactive Positional Accuracy: Manually positioned to the address or location</p> | A8NW (SW) | 438 | - | 518875 168496 |
| 180 | <p>Contemporary Trade Directory Entries</p> <p>Name: Sita Location: Refuse Station, Athelstan Road, Kingston upon Thames, Surrey, KT1 3BE Classification: Waste Disposal Services Status: Inactive Positional Accuracy: Automatically positioned to the address</p> | A8NW (SW) | 443 | - | 518862 168499 |



| Map ID | Details | Quadrant Reference (Compass Direction) | Estimated Distance From Site | Contact | NGR |
|--------|---|--|------------------------------|---------|------------------|
| 181 | Contemporary Trade Directory Entries Name: Lovekyn Of Kingston Location: 192, London Road, Kingston upon Thames, Surrey, KT2 6QP Classification: Car Dealers Status: Inactive Positional Accuracy: Automatically positioned to the address | A18SE (N) | 407 | - | 519186 169629 |
| 181 | Contemporary Trade Directory Entries Name: Lovekyn Of Kingston Location: 192, London Road, Kingston upon Thames, Surrey, KT2 6QP Classification: Garage Services Status: Inactive Positional Accuracy: Automatically positioned to the address | A18SE (N) | 407 | - | 519186 169629 |
| 181 | Contemporary Trade Directory Entries Name: Lovekyn Garages Ltd Location: 192, London Road, Kingston upon Thames, Surrey, KT2 6QP Classification: Car Dealers Status: Inactive Positional Accuracy: Automatically positioned to the address | A18SE (N) | 407 | - | 519186 169629 |
| 182 | Contemporary Trade Directory Entries Name: Hably Ltd Location: Unit 3, 179, London Road, Kingston upon Thames, Surrey, KT2 6PA Classification: Tobacco Products - Manufacturers Status: Inactive Positional Accuracy: Manually positioned to the address or location | A18SW (N) | 418 | - | 519123 169648 |
| 182 | Contemporary Trade Directory Entries Name: Aceca Ltd Location: Unit 4, Sutherland House, Bridge End Close, Kingston upon Thames, Surrey, KT2 6PZ Classification: Oil & Gas Exploration Supplies & Services Status: Inactive Positional Accuracy: Automatically positioned to the address | A18SW (N) | 436 | - | 519114 169666 |
| 182 | Contemporary Trade Directory Entries Name: Rontec Location: 187-201, London Road, Kingston upon Thames, Surrey, KT2 6PQ Classification: Petrol Filling Stations Status: Inactive Positional Accuracy: Automatically positioned to the address | A18SW (N) | 443 | - | 519142 169672 |
| 182 | Contemporary Trade Directory Entries Name: Middx Ltd Location: 14a, Clifton Road, Kingston upon Thames, Surrey, KT2 6PW Classification: Garage Services Status: Inactive Positional Accuracy: Automatically positioned to the address | A18SW (N) | 477 | - | 519108 169707 |
| 183 | Contemporary Trade Directory Entries Name: James Turtle Location: Unit 5, 4a, Manorgate Road, Kingston upon Thames, Surrey, KT2 7EL Classification: Carpet, Curtain & Upholstery Cleaners Status: Inactive Positional Accuracy: Automatically positioned to the address | A18SE (N) | 420 | - | 519260 169622 |
| 183 | Contemporary Trade Directory Entries Name: Minatol Ltd Location: 4, Manorgate Road, Kingston upon Thames, KT2 7UB Classification: Cleaning Materials & Equipment Status: Inactive Positional Accuracy: Automatically positioned to the address | A18SE (N) | 435 | - | 519258 169639 |
| 184 | Contemporary Trade Directory Entries Name: Lovekyn Garages Ltd Location: Railway Station, Coombe Road, Kingston upon Thames, Surrey, KT2 7AZ Classification: Garage Services Status: Inactive Positional Accuracy: Automatically positioned to the address | A18SE (NE) | 441 | - | 519425 169561 |
| 185 | Contemporary Trade Directory Entries Name: Shell Service Station Location: 187-201, London Road, Kingston upon Thames, KT2 6PQ Classification: Petrol Filling Stations Status: Active Positional Accuracy: Automatically positioned to the address | A18SW (N) | 450 | - | 519155 169678 |



| Map ID | Details | Quadrant Reference (Compass Direction) | Estimated Distance From Site | Contact | NGR |
|--------|--|--|------------------------------|---------|------------------|
| 185 | Contemporary Trade Directory Entries Name: Classic Cleaners Location: 1, Park Road, Kingston upon Thames, KT2 6BX Classification: Dry Cleaners Status: Active Positional Accuracy: Automatically positioned to the address | A18SW (N) | 488 | - | 519173 169714 |
| 185 | Contemporary Trade Directory Entries Name: Park Gate Interiors Location: 7, Park Road, Kingston upon Thames, Surrey, KT2 6BX Classification: Antiques - Repairing & Restoring Status: Inactive Positional Accuracy: Automatically positioned to the address | A18NW (N) | 503 | - | 519166 169729 |
| 186 | Contemporary Trade Directory Entries Name: Ace Automation Ltd Location: 42, Villiers Road, Kingston upon Thames, Surrey, KT1 3AR Classification: Automation Systems & Equipment Status: Inactive Positional Accuracy: Automatically positioned to the address | A7NE (SW) | 454 | - | 518719 168615 |
| 186 | Contemporary Trade Directory Entries Name: Redlands Electrical Location: Flat 6, Stewart House, 42, Villiers Road, Kingston upon Thames, Surrey, KT1 3AR Classification: Electrical Engineers Status: Inactive Positional Accuracy: Automatically positioned to the address | A7NE (SW) | 461 | - | 518712 168612 |
| 187 | Contemporary Trade Directory Entries Name: Meacher Cleaning Services Location: 23, Herbert Road, Kingston upon Thames, Surrey, KT1 2SP Classification: Commercial Cleaning Services Status: Inactive Positional Accuracy: Automatically positioned to the address | A7NE (SW) | 459 | - | 518647 168686 |
| 188 | Contemporary Trade Directory Entries Name: Avon Commercial Ltd Location: 242a, Canbury Park Road, Kingston upon Thames, Surrey, KT2 6LG Classification: Commercial Cleaning Services Status: Inactive Positional Accuracy: Automatically positioned to the address | A18SW (N) | 462 | - | 518948 169667 |
| 188 | Contemporary Trade Directory Entries Name: Damac Management Services Location: A, 242, Canbury Park Road, Kingston upon Thames, Surrey, KT2 6LG Classification: Commercial Cleaning Services Status: Inactive Positional Accuracy: Automatically positioned to the address | A18SW (N) | 462 | - | 518948 169667 |
| 188 | Contemporary Trade Directory Entries Name: J C F Car Clinic Location: 242a, Canbury Park Road, Kingston upon Thames, KT2 6LG Classification: Garage Services Status: Active Positional Accuracy: Automatically positioned to the address | A18SW (N) | 477 | - | 518952 169683 |
| 188 | Contemporary Trade Directory Entries Name: Avon Commercial Ltd Location: 242, Canbury Park Road, Kingston upon Thames, Surrey, KT2 6LG Classification: Commercial Cleaning Services Status: Inactive Positional Accuracy: Automatically positioned to the address | A18SW (N) | 494 | - | 518936 169696 |
| 189 | Contemporary Trade Directory Entries Name: Kingston Upon Thames Cleaning Services Location: 59, King Henrys Road, Kingston upon Thames, Surrey, KT1 3QA Classification: Carpet, Curtain & Upholstery Cleaners Status: Inactive Positional Accuracy: Automatically positioned to the address | A14SE (E) | 465 | - | 519869 168999 |
| 189 | Contemporary Trade Directory Entries Name: Kingston Upon Thames Cleaning Services Location: 59, King Henrys Road, Kingston upon Thames, Surrey, KT1 3QA Classification: Carpet, Curtain & Upholstery Cleaners Status: Inactive Positional Accuracy: Automatically positioned to the address | A14SE (E) | 465 | - | 519869 168999 |



| Map ID | Details | Quadrant Reference (Compass Direction) | Estimated Distance From Site | Contact | NGR |
|--------|---|--|------------------------------|---------|------------------|
| 189 | Contemporary Trade Directory Entries Name: Tp4heat Location: 46, King Henrys Road, KINGSTON UPON THAMES, Surrey, KT1 3QA Classification: Boilers - Servicing, Replacements & Repairs Status: Inactive Positional Accuracy: Automatically positioned to the address | A14SE (E) | 472 | - | 519876 168952 |
| 190 | Contemporary Trade Directory Entries Name: Middx Ltd Location: 14a, Clifton Road, Kingston upon Thames, KT2 6PW Classification: Garage Services Status: Active Positional Accuracy: Automatically positioned to the address | A18SW (N) | 482 | - | 519102 169712 |
| 191 | Contemporary Trade Directory Entries Name: Rolls Royce & Bentley Specialists Location: 1, Manorgate Road, Kingston upon Thames, Surrey, KT2 7AW Classification: Garage Services Status: Inactive Positional Accuracy: Manually positioned to the address or location | A18SE (N) | 493 | - | 519233 169707 |
| 191 | Contemporary Trade Directory Entries Name: National Clutch & Brake Location: A, 1, Manorgate Road, Kingston upon Thames, Surrey, KT2 7AW Classification: Garage Services Status: Inactive Positional Accuracy: Automatically positioned to the address | A18SE (N) | 505 | - | 519253 169714 |
| 191 | Contemporary Trade Directory Entries Name: Kingston Clutch Location: 1a, Manorgate Road, Kingston upon Thames, Surrey, KT2 7AW Classification: Garage Services Status: Inactive Positional Accuracy: Automatically positioned to the address | A18SE (N) | 505 | - | 519253 169714 |
| 191 | Contemporary Trade Directory Entries Name: Impressions Ltd Location: 5, Manorgate Road, Kingston upon Thames, Surrey, KT2 7AW Classification: Printers Status: Inactive Positional Accuracy: Automatically positioned to the address | A18SE (N) | 512 | - | 519265 169718 |
| 191 | Contemporary Trade Directory Entries Name: Donny Pavlova Location: 7, Manorgate Road, Kingston upon Thames, Surrey, KT2 7AW Classification: Commercial Cleaning Services Status: Inactive Positional Accuracy: Automatically positioned to the address | A18SE (N) | 514 | - | 519272 169718 |
| 191 | Contemporary Trade Directory Entries Name: Merityre Specialists Location: 18-24, Kingston Hill, Kingston upon Thames, KT2 7NH Classification: Tyre Dealers Status: Active Positional Accuracy: Automatically positioned to the address | A18NE (N) | 533 | - | 519250 169744 |
| 192 | Contemporary Trade Directory Entries Name: Jointline Ltd Location: 42, Mill Place, Kingston upon Thames, KT1 2RL Classification: Road Marking & Surfacing Equipment & Material Manufacturers Status: Inactive Positional Accuracy: Automatically positioned to the address | A12SE (W) | 503 | - | 518515 168897 |
| 192 | Contemporary Trade Directory Entries Name: Panels Plus Location: 22-24, Mill Place, Kingston upon Thames, Surrey, KT1 2RJ Classification: Kitchen Furniture Manufacturers Status: Inactive Positional Accuracy: Automatically positioned to the address | A12SW (W) | 516 | - | 518499 168907 |
| 193 | Contemporary Trade Directory Entries Name: Kingston Repair Services Location: 4, Fleetwood Square, Kingston upon Thames, Surrey, KT1 3QF Classification: Photographic Equipment Repairs Status: Inactive Positional Accuracy: Automatically positioned to the address | A14SE (E) | 512 | - | 519896 168826 |
| 194 | Contemporary Trade Directory Entries Name: Elton Park Mot Centre Location: 44, Mill Place, Kingston upon Thames, KT1 2RL Classification: Garage Services Status: Active Positional Accuracy: Automatically positioned to the address | A12SW (W) | 516 | - | 518505 168885 |



| Map ID | Details | Quadrant Reference (Compass Direction) | Estimated Distance From Site | Contact | NGR |
|--------|---|--|------------------------------|---------|------------------|
| 194 | Contemporary Trade Directory Entries Name: Tromeo Ltd Location: 46, Mill Place, Kingston upon Thames, Surrey, KT1 2RL Classification: Precision Engineers Status: Active Positional Accuracy: Automatically positioned to the address | A12SW (W) | 519 | - | 518505 168876 |
| 194 | Contemporary Trade Directory Entries Name: Adnor Location: 52, Mill Place, Kingston upon Thames, Surrey, KT1 2RL Classification: Sheet Metal Work Status: Active Positional Accuracy: Automatically positioned to the address | A12SW (W) | 528 | - | 518503 168845 |
| 195 | Contemporary Trade Directory Entries Name: Owlett Location: Princess Court, Horace Road, Kingston upon Thames, Surrey, KT1 2SL Classification: Fasteners & Fixing Devices Status: Inactive Positional Accuracy: Manually positioned to the address or location | A7NE (SW) | 522 | - | 518588 168662 |
| 195 | Contemporary Trade Directory Entries Name: Holden & Brooke Ltd Location: Unit 2, Princess Mews, Horace Road, Kingston upon Thames, Surrey, KT1 2SZ Classification: Pumps - Sales, Servicing & Repairs Status: Inactive Positional Accuracy: Automatically positioned to the address | A7NE (SW) | 534 | - | 518574 168661 |
| 195 | Contemporary Trade Directory Entries Name: V3 Print Location: Unit 2, Princess Mews, Horace Road, Kingston upon Thames, Surrey, KT1 2SZ Classification: Printers Status: Inactive Positional Accuracy: Automatically positioned to the address | A7NE (SW) | 534 | - | 518574 168661 |
| 196 | Contemporary Trade Directory Entries Name: Phillip John Beard Location: 45, Fleetwood Road, Kingston upon Thames, Surrey, KT1 3QD Classification: Antiques - Repairing & Restoring Status: Active Positional Accuracy: Automatically positioned to the address | A14SE (E) | 542 | - | 519946 168959 |
| 197 | Contemporary Trade Directory Entries Name: J R Spalding Location: 55, Mill Street, Kingston upon Thames, Surrey, KT1 2RG Classification: Cabinet Makers Status: Inactive Positional Accuracy: Automatically positioned to the address | A12SW (W) | 557 | - | 518494 168770 |
| 198 | Contemporary Trade Directory Entries Name: Donleigh Location: Flat 8, Brockworth, Gloucester Road, Kingston Upon Thames, Surrey, KT1 3RG Classification: Commercial Cleaning Services Status: Inactive Positional Accuracy: Automatically positioned to the address | A19SW (NE) | 563 | - | 519652 169568 |
| 199 | Contemporary Trade Directory Entries Name: Windmill Organics Location: Image House, 34a, Clifton Road, Kingston upon Thames, Surrey, KT2 6PH Classification: Food Products - Manufacturers Status: Active Positional Accuracy: Automatically positioned to the address | A18NW (N) | 566 | - | 519051 169794 |
| 200 | Contemporary Trade Directory Entries Name: 24hr Pest & Vermin Control Service Location: Garden Flat, Kingston Hill, Kingston upon Thames, Surrey, KT2 7PW Classification: Pest & Vermin Control Status: Inactive Positional Accuracy: Manually positioned to the address or location | A18NE (N) | 566 | - | 519214 169786 |
| 201 | Contemporary Trade Directory Entries Name: Underwood G A Location: 18, Mill Street, Kingston upon Thames, KT1 2RF Classification: Garage Services Status: Active Positional Accuracy: Automatically positioned to the address | A12SW (W) | 567 | - | 518449 168894 |



| Map ID | Details | Quadrant Reference (Compass Direction) | Estimated Distance From Site | Contact | NGR |
|--------|---|--|------------------------------|---------|------------------|
| 202 | Contemporary Trade Directory Entries Name: Accident Repair Specialists Location: 58, Lower Marsh Lane, Kingston upon Thames, Surrey, KT1 3BL Classification: Garage Services Status: Inactive Positional Accuracy: Automatically positioned to the address | A8SW (S) | 572 | - | 519152 168295 |
| 202 | Contemporary Trade Directory Entries Name: Van Hoorn Automotives Ltd Location: 58, Lower Marsh Lane, Kingston upon Thames, Surrey, KT1 3BL Classification: Spraying - Paint & Coatings Status: Inactive Positional Accuracy: Automatically positioned to the address | A8SW (S) | 572 | - | 519152 168295 |
| 203 | Contemporary Trade Directory Entries Name: Scan-Trans Uk Ltd Location: 82, Deacon Road, Kingston upon Thames, Surrey, KT2 6LU Classification: Freight Forwarders Status: Inactive Positional Accuracy: Automatically positioned to the address | A17NE (NW) | 581 | - | 518793 169734 |
| 204 | Contemporary Trade Directory Entries Name: Alan Lloyd Motors Ltd Location: 14, Park Road, Kingston upon Thames, Surrey, KT2 6BG Classification: Garage Services Status: Inactive Positional Accuracy: Automatically positioned to the address | A18NW (N) | 584 | - | 519161 169812 |
| 204 | Contemporary Trade Directory Entries Name: Litech Location: Unit 1, 14, Park Road, Kingston upon Thames, Surrey, KT2 6BG Classification: Fibre Optics Status: Inactive Positional Accuracy: Automatically positioned to the address | A18NW (N) | 584 | - | 519161 169812 |
| 205 | Contemporary Trade Directory Entries Name: Dairy Crest Ltd Location: Lower Marsh La, Kingston Upon Thames, Surrey, KT1 3BJ Classification: Dairies Status: Inactive Positional Accuracy: Manually positioned to the road within the address or location | A8SW (S) | 584 | - | 518903 168320 |
| 205 | Contemporary Trade Directory Entries Name: Autotec Location: 58, Lower Marsh Lane, Kingston upon Thames, Surrey, KT1 3BJ Classification: Garage Services Status: Inactive Positional Accuracy: Automatically positioned in the proximity of the address | A8SW (S) | 596 | - | 518924 168300 |
| 206 | Contemporary Trade Directory Entries Name: Prontaprint Location: 42, Old London Road, Kingston upon Thames, KT2 6QF Classification: Printers Status: Inactive Positional Accuracy: Automatically positioned to the address | A12NW (W) | 588 | - | 518402 169332 |
| 206 | Contemporary Trade Directory Entries Name: Anna Of Sweden Location: 39 Old London Rd, Kingston upon Thames, Surrey, KT2 6ND Classification: Homefurnishings - Manufacturers Status: Inactive Positional Accuracy: Manually positioned to the address or location | A12NW (W) | 609 | - | 518388 169357 |
| 206 | Contemporary Trade Directory Entries Name: Top Cars Location: 30a, Old London Road, Kingston upon Thames, Surrey, KT2 6QF Classification: Commercial Vehicle Dealers Status: Inactive Positional Accuracy: Automatically positioned to the address | A12NW (W) | 628 | - | 518360 169332 |
| 207 | Contemporary Trade Directory Entries Name: Perfumes4you Location: 60, Portland Road, Kingston upon Thames, Surrey, KT1 2SH Classification: Perfume Suppliers Status: Inactive Positional Accuracy: Automatically positioned to the address | A7NE (SW) | 601 | - | 518539 168594 |
| 208 | Contemporary Trade Directory Entries Name: Selclene Surrey Ltd Location: 22, Willoughby Road, Kingston upon Thames, Surrey, KT2 6LJ Classification: Cleaning Services - Domestic Status: Inactive Positional Accuracy: Automatically positioned to the address | A18NW (N) | 605 | - | 518917 169806 |



| Map ID | Details | Quadrant Reference (Compass Direction) | Estimated Distance From Site | Contact | NGR |
|--------|---|--|------------------------------|---------|------------------|
| 209 | Contemporary Trade Directory Entries Name: Court Cars (Kingston) Location: 63, Canbury Park Road, Kingston upon Thames, Surrey, KT2 6LQ Classification: Garage Services Status: Inactive Positional Accuracy: Automatically positioned to the address | A17SE (NW) | 607 | - | 518612 169659 |
| 210 | Contemporary Trade Directory Entries Name: Precision Borers (1981) Ltd Location: 55, Alfred Road, Kingston upon Thames, Surrey, KT1 2TZ Classification: Precision Engineers Status: Inactive Positional Accuracy: Automatically positioned to the address | A7NE (SW) | 609 | - | 518580 168534 |
| 210 | Contemporary Trade Directory Entries Name: Peter White Location: 26, Alfred Road, Kingston upon Thames, Surrey, KT1 2UA Classification: Boilers - Servicing, Replacements & Repairs Status: Inactive Positional Accuracy: Automatically positioned to the address | A7NE (SW) | 654 | - | 518546 168505 |
| 211 | Contemporary Trade Directory Entries Name: Kingstonian Quality Ice Cream Co Location: 2, Glenville Road, Kingston upon Thames, Surrey, KT2 6DD Classification: Ice Cream Manufacturers & Suppliers Status: Active Positional Accuracy: Automatically positioned to the address | A18NW (N) | 633 | - | 519039 169860 |
| 212 | Contemporary Trade Directory Entries Name: Surbiton Cemetery Location: Lower Marsh La, Kingston Upon Thames, Surrey, KT1 3BN Classification: Cemeteries & Crematoria Status: Inactive Positional Accuracy: Manually positioned to the address or location | A8SW (S) | 651 | - | 519176 168218 |
| 213 | Contemporary Trade Directory Entries Name: L N P Plastics (Uk) Ltd Location: B, 9, Brunswick Road, Kingston upon Thames, Surrey, KT2 6SB Classification: Plastics - Injection Moulding Status: Inactive Positional Accuracy: Automatically positioned to the address | A18NW (N) | 661 | - | 519185 169886 |
| 214 | Contemporary Trade Directory Entries Name: Balletboyz Ltd Location: 52a, Canbury Park Road, Kingston Upon Thames, KT2 6JX Classification: Commercial Cleaning Services Status: Inactive Positional Accuracy: Automatically positioned to the address | A17SW (NW) | 678 | - | 518442 169595 |
| 214 | Contemporary Trade Directory Entries Name: High Speed Service Tool Co Ltd Location: 52, Canbury Park Road, Kingston upon Thames, Surrey, KT2 6JE Classification: Tool Design, Manufacturers & Makers Status: Inactive Positional Accuracy: Automatically positioned to the address | A17SW (NW) | 678 | - | 518442 169595 |
| 214 | Contemporary Trade Directory Entries Name: Unipetrol (Uk) Ltd Location: Unit 6, Canbury Business Centre, 50, Canbury Park Road, Kingston upon Thames, Surrey, KT2 6LX Classification: Chemicals & Allied Products Status: Inactive Positional Accuracy: Manually positioned to the address or location | A17SW (NW) | 693 | - | 518420 169592 |
| 214 | Contemporary Trade Directory Entries Name: Printing.Com Location: 48, Canbury Park Road, Kingston upon Thames, Surrey, KT2 6JX Classification: Printers Status: Inactive Positional Accuracy: Automatically positioned to the address | A17SW (NW) | 701 | - | 518408 169589 |
| 215 | Contemporary Trade Directory Entries Name: Now Vauxhall Location: The Triangle, KINGSTON UPON THAMES, Surrey, KT1 3RU Classification: Car Customisation & Conversion Specialists Status: Inactive Positional Accuracy: Automatically positioned to the address | A14NE (E) | 690 | - | 520087 169084 |



| Map ID | Details | Quadrant Reference (Compass Direction) | Estimated Distance From Site | Contact | NGR |
|--------|---|--|------------------------------|---------|------------------|
| 215 | <p>Contemporary Trade Directory Entries</p> <p>Name: Chic Dry Cleaners Location: 6, The Triangle, Kingston upon Thames, Surrey, KT1 3RU Classification: Dry Cleaners Status: Active Positional Accuracy: Manually positioned to the address or location</p> | A14NE (E) | 718 | - | 520112 169107 |
| 216 | <p>Contemporary Trade Directory Entries</p> <p>Name: Kingston Technical Resources Ltd Location: 2a, London Road, Kingston upon Thames, Surrey, KT2 6SN Classification: Engineers - General Status: Inactive Positional Accuracy: Automatically positioned to the address</p> | A12NW (W) | 697 | - | 518289 169333 |
| 217 | <p>Contemporary Trade Directory Entries</p> <p>Name: Kingston Hospital Location: Dept of Pharmacy, Kingston Hospital, Galsworthy Road, Kingston upon Thames, KT2 7QB Classification: Hospitals Status: Active Positional Accuracy: Automatically positioned to the address</p> | A19NW (NE) | 718 | - | 519538 169816 |
| 217 | <p>Contemporary Trade Directory Entries</p> <p>Name: Kingston Hospital Location: Kingston upon Thames, KT2 7QB Classification: Hospitals Status: Inactive Positional Accuracy: Automatically positioned to the address</p> | A19NW (NE) | 718 | - | 519538 169816 |
| 218 | <p>Contemporary Trade Directory Entries</p> <p>Name: Cleaning Services Kingston Upon Thames Location: 38, Canbury Park Road, Kingston upon Thames, Surrey, KT2 6JX Classification: Cleaning Services - Domestic Status: Inactive Positional Accuracy: Automatically positioned to the address</p> | A17SW (NW) | 720 | - | 518381 169584 |
| 219 | <p>Contemporary Trade Directory Entries</p> <p>Name: J Read Location: Unt 28,Dickerage La, New Malden, Surrey, KT3 3SF Classification: Tool Design, Manufacturers & Makers Status: Inactive Positional Accuracy: Manually positioned to the road within the address or location</p> | A14SE (E) | 722 | - | 520095 168757 |
| 220 | <p>Contemporary Trade Directory Entries</p> <p>Name: Rohm Ltd Location: Unit 12, The Ashway Centre, Elm Crescent, Kingston upon Thames, Surrey, KT2 6HH Classification: Engineers - General Status: Inactive Positional Accuracy: Automatically positioned to the address</p> | A17SW (NW) | 724 | - | 518482 169705 |
| 220 | <p>Contemporary Trade Directory Entries</p> <p>Name: B P R Precision Toolmakers Location: Unit 11/12, The Ashway Centre, Elm Crescent, Kingston upon Thames, Surrey, KT2 6HH Classification: Precision Engineers Status: Inactive Positional Accuracy: Automatically positioned to the address</p> | A17SW (NW) | 731 | - | 518483 169714 |
| 220 | <p>Contemporary Trade Directory Entries</p> <p>Name: Print Store Location: Unit 11, The Ashway Centre, Elm Crescent, Kingston upon Thames, KT2 6HH Classification: Printers Status: Active Positional Accuracy: Automatically positioned to the address</p> | A17SW (NW) | 731 | - | 518478 169709 |
| 221 | <p>Contemporary Trade Directory Entries</p> <p>Name: Kingston Hill Service Station Location: 41, Kingston Hill, Kingston upon Thames, Surrey, KT2 7PS Classification: Petrol Filling Stations Status: Inactive Positional Accuracy: Automatically positioned to the address</p> | A18NE (N) | 730 | - | 519356 169918 |
| 221 | <p>Contemporary Trade Directory Entries</p> <p>Name: Stable & Able Ltd Location: 43-45, Kingston Hill, Kingston upon Thames, Surrey, KT2 7PS Classification: Disability Equipment - Manufacturers & Suppliers Status: Active Positional Accuracy: Automatically positioned to the address</p> | A18NE (N) | 737 | - | 519359 169924 |



| Map ID | Details | Quadrant Reference (Compass Direction) | Estimated Distance From Site | Contact | NGR |
|--------|---|--|------------------------------|---------|------------------|
| 221 | Contemporary Trade Directory Entries Name: Cleaning Kingston Location: 55, Kingston Hill, Kingston upon Thames, Surrey, KT2 7PS Classification: Cleaning Services - Domestic Status: Inactive Positional Accuracy: Automatically positioned to the address | A18NE (N) | 772 | - | 519394 169949 |
| 222 | Contemporary Trade Directory Entries Name: Poddymeter Ltd Location: Unit 2, Park Works, Borough Road, KINGSTON UPON THAMES, Surrey, KT2 6BD Classification: Gauge Manufacturers & Distributors Status: Active Positional Accuracy: Automatically positioned to the address | A18NE (N) | 732 | - | 519209 169955 |
| 223 | Contemporary Trade Directory Entries Name: Monument Handrails Ltd Location: Unit 8, Adams Ind Est, Dickerage Lane, New Malden, Surrey, KT3 3RZ Classification: Staircase, Balustrade & Handrail Manufacturers Status: Inactive Positional Accuracy: Manually positioned to the road within the address or location | A14SE (E) | 733 | - | 520092 168715 |
| 223 | Contemporary Trade Directory Entries Name: Monument Handrails & Staircases Location: Adams House, Unit 8 Dickerage Lane, New Malden, Surrey, KT3 3SF Classification: Staircase, Balustrade & Handrail Manufacturers Status: Inactive Positional Accuracy: Manually positioned to the address or location | A14SE (E) | 749 | - | 520113 168724 |
| 223 | Contemporary Trade Directory Entries Name: Aprire Bicycles Location: Adams House, Dickerage Lane, NEW MALDEN, Surrey, KT3 3SF Classification: Cycle Accessories, Manufacturers & Wholesalers Status: Inactive Positional Accuracy: Automatically positioned to the address | A14SE (E) | 751 | - | 520115 168725 |
| 223 | Contemporary Trade Directory Entries Name: Adams Graham Ltd Location: Adams House, Dickerage Lane, New Malden, Surrey, KT3 3SF Classification: Road Haulage Services Status: Inactive Positional Accuracy: Automatically positioned to the address | A14SE (E) | 751 | - | 520115 168725 |
| 223 | Contemporary Trade Directory Entries Name: Perryman Europe Ltd Location: Adams House, Dickerage Lane, New Malden, Surrey, KT3 3SF Classification: Manufacturers Status: Inactive Positional Accuracy: Manually positioned to the address or location | A14SE (E) | 751 | - | 520115 168725 |
| 223 | Contemporary Trade Directory Entries Name: Monument Location: Adams House, Dickerage Lane, New Malden, Surrey, KT3 3SF Classification: Staircase, Balustrade & Handrail Manufacturers Status: Inactive Positional Accuracy: Manually positioned to the address or location | A14SE (E) | 751 | - | 520115 168725 |
| 223 | Contemporary Trade Directory Entries Name: Monument Location: Adams House, Dickerage Lane, New Malden, Surrey, KT3 3SF Classification: Staircase, Balustrade & Handrail Manufacturers Status: Inactive Positional Accuracy: Manually positioned to the address or location | A14SE (E) | 751 | - | 520115 168725 |
| 223 | Contemporary Trade Directory Entries Name: Solid Staite Location: Adams House, Dickerage Lane, New Malden, Surrey, KT3 3SF Classification: Joinery Manufacturers Status: Inactive Positional Accuracy: Manually positioned to the address or location | A14SE (E) | 751 | - | 520115 168725 |
| 223 | Contemporary Trade Directory Entries Name: Nivo Cars Location: Adams House, Dickerage La, New Malden, Surrey, KT3 3SF Classification: Car Dealers Status: Inactive Positional Accuracy: Manually positioned to the address or location | A14SE (E) | 751 | - | 520115 168724 |



| Map ID | Details | Quadrant Reference (Compass Direction) | Estimated Distance From Site | Contact | NGR |
|--------|--|--|------------------------------|---------|------------------|
| 223 | Contemporary Trade Directory Entries Name: Fresh Printing Location: Adams House, Dickerage Lane, New Malden, Surrey, KT3 3SF Classification: Printers Status: Inactive Positional Accuracy: Automatically positioned to the address | A14SE (E) | 751 | - | 520115 168725 |
| 223 | Contemporary Trade Directory Entries Name: Turnkey Environmental Services Ltd Location: 5-7, Dickerage Lane, New Malden, Surrey, KT3 3RZ Classification: Air Conditioning & Refrigeration Contractors Status: Inactive Positional Accuracy: Automatically positioned to the address | A9NE (E) | 757 | - | 520107 168687 |
| 224 | Contemporary Trade Directory Entries Name: Park Heating & Plumbing Supplies Location: 75-77, Park Road, Kingston upon Thames, Surrey, KT2 6DE Classification: Heating Equipment - Sales & Service Status: Inactive Positional Accuracy: Automatically positioned to the address | A18NW (N) | 735 | - | 519106 169965 |
| 225 | Contemporary Trade Directory Entries Name: Stained Glass Guild Location: 2, Knights Court, Knights Park, Kingston upon Thames, Surrey, KT1 2QL Classification: Stained Glass Designers & Producers Status: Inactive Positional Accuracy: Automatically positioned to the address | A12SW (W) | 737 | - | 518279 168876 |
| 226 | Contemporary Trade Directory Entries Name: Skindeep Location: 145, Clarence Street, Kingston upon Thames, Surrey, KT1 1QT Classification: Leather Garments & Products Status: Inactive Positional Accuracy: Automatically positioned to the address | A12NW (W) | 740 | - | 518258 169380 |
| 227 | Contemporary Trade Directory Entries Name: Thames Garage Location: 29, Dagmar Road, Kingston upon Thames, Surrey, KT2 6DP Classification: Garage Services Status: Inactive Positional Accuracy: Manually positioned to the address or location | A18NW (N) | 741 | - | 518941 169954 |
| 228 | Contemporary Trade Directory Entries Name: London United Busways Location: 1, Cromwell Road, Kingston upon Thames, Surrey, KT2 6RF Classification: Bus & Coach Operators & Stations Status: Inactive Positional Accuracy: Automatically positioned to the address | A17SW (NW) | 750 | - | 518311 169530 |
| 228 | Contemporary Trade Directory Entries Name: Kingston Cleaners Location: 8,6, Richmond Road, Kingston upon Thames, Surrey, KT2 5EB Classification: Carpet, Curtain & Upholstery Cleaners Status: Inactive Positional Accuracy: Manually positioned to the address or location | A17SW (NW) | 771 | - | 518290 169537 |
| 228 | Contemporary Trade Directory Entries Name: Thames Kingston Cleaners Location: 20,6, Richmond Road, Kingston Upon Thames, Surrey, KT2 5EB Classification: Carpet, Curtain & Upholstery Cleaners Status: Inactive Positional Accuracy: Manually positioned to the address or location | A17SW (NW) | 773 | - | 518289 169538 |
| 228 | Contemporary Trade Directory Entries Name: Thames Kingston Cleaners Location: 20 6 Richmond Road, Kingston upon Thames, Surrey, KT2 5EB Classification: Carpet, Curtain & Upholstery Cleaners Status: Active Positional Accuracy: Manually positioned to the address or location | A17SW (NW) | 773 | - | 518289 169538 |
| 229 | Contemporary Trade Directory Entries Name: Litelogic Operations Location: Unit 12, Canbury 2000 Business Pk, Elm Cr, Kingston upon Thames, Surrey, KT2 6HJ Classification: Photo & Digital Imaging Bureaus Status: Inactive Positional Accuracy: Manually positioned to the address or location | A17SW (NW) | 752 | - | 518400 169661 |



| Map ID | Details | Quadrant Reference (Compass Direction) | Estimated Distance From Site | Contact | NGR |
|--------|---|--|------------------------------|---------|------------------|
| 230 | <p>Contemporary Trade Directory Entries</p> <p>Name: Brodersen Control Systems Location: Unit 11, Canbury 2000 Business Park, Elm Crescent, Kingston upon Thames, Surrey, KT2 6HJ Classification: Electronic Component Manufacturers & Distributors Status: Inactive Positional Accuracy: Automatically positioned to the address</p> | A17SW (NW) | 761 | - | 518391 169664 |
| 230 | <p>Contemporary Trade Directory Entries</p> <p>Name: Arista Laboratories (Europe) Location: 1, Elm Crescent, Kingston upon Thames, Surrey, KT2 6HL Classification: Laboratories Status: Inactive Positional Accuracy: Manually positioned to the address or location</p> | A17SW (NW) | 769 | - | 518409 169695 |
| 230 | <p>Contemporary Trade Directory Entries</p> <p>Name: Soils & Stone Location: Unit 9, Canbury 2000 Business Park, Elm Crescent, Kingston upon Thames, Surrey, KT2 6HJ Classification: Sand, Gravel & Other Aggregates Status: Active Positional Accuracy: Automatically positioned to the address</p> | A17SW (NW) | 773 | - | 518382 169671 |
| 230 | <p>Contemporary Trade Directory Entries</p> <p>Name: Databac Group Ltd Location: 1, The Ashway Centre, Elm Crescent, Kingston upon Thames, KT2 6HH Classification: Door & Gate Operating Equipment Status: Active Positional Accuracy: Automatically positioned to the address</p> | A17NW (NW) | 777 | - | 518425 169723 |
| 230 | <p>Contemporary Trade Directory Entries</p> <p>Name: Blue Dot Display Ltd Location: 2, The Ashway Centre, Elm Crescent, Kingston upon Thames, Surrey, KT2 6HH Classification: Photo & Digital Imaging Bureaus Status: Inactive Positional Accuracy: Automatically positioned to the address</p> | A17NW (NW) | 779 | - | 518430 169730 |
| 230 | <p>Contemporary Trade Directory Entries</p> <p>Name: Express Photo Services Location: 24-26, Cowleaze Road, Kingston upon Thames, Surrey, KT2 6DZ Classification: Photographic Processors Status: Inactive Positional Accuracy: Automatically positioned to the address</p> | A17SW (NW) | 796 | - | 518389 169714 |
| 230 | <p>Contemporary Trade Directory Entries</p> <p>Name: Print Angle The Location: Cowleaze House, 39-45, Cowleaze Road, Kingston upon Thames, Surrey, KT2 6DZ Classification: Printers Status: Inactive Positional Accuracy: Automatically positioned to the address</p> | A17NW (NW) | 827 | - | 518385 169754 |
| 230 | <p>Contemporary Trade Directory Entries</p> <p>Name: Chameleon Graphics Location: Cowleaze House, 39-45, Cowleaze Road, Kingston upon Thames, Surrey, KT2 6DZ Classification: Printers Status: Inactive Positional Accuracy: Automatically positioned to the address</p> | A17NW (NW) | 827 | - | 518385 169754 |
| 230 | <p>Contemporary Trade Directory Entries</p> <p>Name: R S P Cabinetmakers & Joiners Location: Cowleaze House, 39-45, Cowleaze Road, Kingston upon Thames, Surrey, KT2 6DZ Classification: Cabinet Makers Status: Inactive Positional Accuracy: Automatically positioned to the address</p> | A17NW (NW) | 827 | - | 518385 169754 |
| 231 | <p>Contemporary Trade Directory Entries</p> <p>Name: Reddington & Son Location: 54, Revell Road, Kingston upon Thames, Surrey, KT1 3SW Classification: Asphalt & Coated Macadam Laying Contractors Status: Inactive Positional Accuracy: Automatically positioned to the address</p> | A19SE (NE) | 763 | - | 519998 169503 |
| 232 | <p>Contemporary Trade Directory Entries</p> <p>Name: Seps Location: Greencoat House, 183, Clarence Street, Kingston upon Thames, Surrey, KT1 1QT Classification: Oil Companies Status: Inactive Positional Accuracy: Manually positioned to the address or location</p> | A17SW (NW) | 769 | - | 518257 169462 |



| Map ID | Details | Quadrant Reference (Compass Direction) | Estimated Distance From Site | Contact | NGR |
|--------|--|--|------------------------------|---------|---------------|
| 232 | <p>Contemporary Trade Directory Entries</p> <p>Name: Cache Dry Cleaners Location: 66, Fife Road, Kingston upon Thames, Surrey, KT1 1SP Classification: Dry Cleaners Status: Inactive Positional Accuracy: Automatically positioned to the address</p> | A17SW (NW) | 801 | - | 518224 169467 |
| 232 | <p>Contemporary Trade Directory Entries</p> <p>Name: Rapido Location: 66, Fife Road, Kingston upon Thames, Surrey, KT1 1SP Classification: Dry Cleaners Status: Inactive Positional Accuracy: Automatically positioned to the address</p> | A17SW (NW) | 801 | - | 518224 169467 |
| 232 | <p>Contemporary Trade Directory Entries</p> <p>Name: Rapido Location: 66, Fife Road, Kingston upon Thames, Surrey, KT1 1SP Classification: Dry Cleaners Status: Inactive Positional Accuracy: Automatically positioned to the address</p> | A17SW (NW) | 801 | - | 518224 169467 |
| 232 | <p>Contemporary Trade Directory Entries</p> <p>Name: Cleaners Kingston Location: 53, Fife Road, Kingston Upon Thames, KT1 1SF Classification: Cleaning Services - Domestic Status: Inactive Positional Accuracy: Automatically positioned to the address</p> | A17SW (NW) | 821 | - | 518214 169495 |
| 232 | <p>Contemporary Trade Directory Entries</p> <p>Name: Sevenoaks Sound & Vision Location: 43, Fife Road, Kingston upon Thames, Surrey, KT1 1SF Classification: Cinema Equipment Status: Active Positional Accuracy: Automatically positioned to the address</p> | A17SW (NW) | 838 | - | 518193 169489 |
| 233 | <p>Contemporary Trade Directory Entries</p> <p>Name: J C Kemble Location: 63, Canbury Avenue, Kingston upon Thames, Surrey, KT2 6JR Classification: Boilers - Servicing, Replacements & Repairs Status: Inactive Positional Accuracy: Automatically positioned to the address</p> | A17NE (NW) | 776 | - | 518708 169910 |
| 234 | <p>Contemporary Trade Directory Entries</p> <p>Name: Kingston Carpet Cleaners Location: 89 Clarence Street, Kingston upon Thames, Surrey, KT1 1NW Classification: Cleaning Services - Domestic Status: Inactive Positional Accuracy: Automatically positioned to the address</p> | A12NW (W) | 779 | - | 518208 169345 |
| 234 | <p>Contemporary Trade Directory Entries</p> <p>Name: Beadtime Location: 14, Castle Street, Kingston upon Thames, Surrey, KT1 1SS Classification: Jewellery Manufacturers & Repairers Status: Inactive Positional Accuracy: Automatically positioned to the address</p> | A17SW (W) | 791 | - | 518213 169407 |
| 234 | <p>Contemporary Trade Directory Entries</p> <p>Name: Kristal Digital Imaging Centre Location: 7, Castle Street, Kingston upon Thames, Surrey, KT1 1ST Classification: Photographic Processors Status: Inactive Positional Accuracy: Automatically positioned to the address</p> | A12NW (W) | 811 | - | 518184 169384 |
| 235 | <p>Contemporary Trade Directory Entries</p> <p>Name: Bonusprint Location: 84, Eden Street, Kingston upon Thames, Surrey, KT1 1DJ Classification: Photographic Processors Status: Inactive Positional Accuracy: Automatically positioned to the address</p> | A12NW (W) | 780 | - | 518194 169280 |
| 236 | <p>Contemporary Trade Directory Entries</p> <p>Name: Automated Process & Control Location: Unit 5, The Ashway Centre, Elm Crescent, Kingston upon Thames, KT2 6HH Classification: Pneumatic Engineers Status: Active Positional Accuracy: Automatically positioned to the address</p> | A17NW (NW) | 782 | - | 518441 169744 |
| 237 | <p>Contemporary Trade Directory Entries</p> <p>Name: Stained Glass Guild Location: Knights Court, 2 Knights Park, Kingston upon Thames, Surrey, KT1 2QL Classification: Stained Glass Designers & Producers Status: Active Positional Accuracy: Manually positioned within the geographical locality</p> | A12SW (W) | 785 | - | 518226 168892 |



| Map ID | Details | Quadrant Reference (Compass Direction) | Estimated Distance From Site | Contact | NGR |
|--------|---|--|------------------------------|---------|------------------|
| 238 | <p>Contemporary Trade Directory Entries</p> <p>Name: B N R French Polishing Location: 245 Kingston Rd, New Malden, Surrey, KT3 3ST Classification: French Polishing Status: Inactive Positional Accuracy: Manually positioned to the address or location</p> | A9NE (SE) | 787 | - | 520111 168622 |
| 239 | <p>Contemporary Trade Directory Entries</p> <p>Name: Fresh Printing Location: Unit 27, Adams Ind Est, St. Johns Rd, New Malden, Surrey, KT3 3SQ Classification: Printers Status: Inactive Positional Accuracy: Manually positioned within the geographical locality</p> | A14SE (E) | 787 | - | 520150 168715 |
| 239 | <p>Contemporary Trade Directory Entries</p> <p>Name: Spedi Software Location: Adams House, Dickering Lane, New Malden, KT3 3SF Classification: Cash Registers & Check-Out Equipment Status: Inactive Positional Accuracy: Automatically positioned to the address</p> | A9NE (E) | 834 | - | 520196 168706 |
| 239 | <p>Contemporary Trade Directory Entries</p> <p>Name: Lawsons Location: Unit 16, Adams Industrial Estate, St. Johns Road, New Malden, KT3 3SQ Classification: Builders' Merchants Status: Active Positional Accuracy: Automatically positioned to the address</p> | A10NW (E) | 835 | - | 520198 168707 |
| 240 | <p>Contemporary Trade Directory Entries</p> <p>Name: Cleaners Of Kingston Location: 20, Richmond Road, Kingston Upon Thames, KT2 5EB Classification: Cleaning Services - Domestic Status: Inactive Positional Accuracy: Automatically positioned to the address</p> | A17SW (NW) | 797 | - | 518291 169590 |
| 241 | <p>Contemporary Trade Directory Entries</p> <p>Name: Goudsmit Magnetics Uk Ltd Location: Gough House, 57, Eden Street, Kingston upon Thames, Surrey, KT1 1DA Classification: Magnets Status: Inactive Positional Accuracy: Manually positioned to the address or location</p> | A11NE (W) | 819 | - | 518156 169290 |
| 241 | <p>Contemporary Trade Directory Entries</p> <p>Name: Litech Ltd Location: Gough House, 57, Eden Street, Kingston upon Thames, Surrey, KT1 1DA Classification: Fibre Optics Status: Inactive Positional Accuracy: Automatically positioned to the address</p> | A11NE (W) | 820 | - | 518156 169290 |
| 241 | <p>Contemporary Trade Directory Entries</p> <p>Name: Plume Design Location: Fusion Arts, 53 Eden Street, Kingston upon Thames, Surrey, KT1 1BW Classification: Printers Status: Inactive Positional Accuracy: Automatically positioned to the address</p> | A11NE (W) | 839 | - | 518131 169245 |
| 241 | <p>Contemporary Trade Directory Entries</p> <p>Name: Bee Smith Millinery Location: 53 Eden Street, Kingston upon Thames, Surrey, KT1 1BW Classification: Millinery Manufacturers & Wholesalers Status: Inactive Positional Accuracy: Manually positioned to the address or location</p> | A11NE (W) | 840 | - | 518130 169246 |
| 241 | <p>Contemporary Trade Directory Entries</p> <p>Name: Jordan Uk Ltd Location: Neville House, 55, Eden Street, Kingston upon Thames, Surrey, KT1 1BW Classification: Copying & Duplicating Services Status: Inactive Positional Accuracy: Automatically positioned to the address</p> | A11NE (W) | 842 | - | 518129 169254 |
| 242 | <p>Contemporary Trade Directory Entries</p> <p>Name: Kibble & Burnett Ltd Location: 248, Kingston Road, New Malden, Surrey, KT3 3RN Classification: Garage Services Status: Inactive Positional Accuracy: Automatically positioned to the address</p> | A9NE (SE) | 830 | - | 520120 168547 |
| 242 | <p>Contemporary Trade Directory Entries</p> <p>Name: Humpit Removals Ltd Location: 246, Kingston Road, New Malden, Surrey, KT3 3RN Classification: Firework Stockists Status: Inactive Positional Accuracy: Automatically positioned to the address</p> | A9NE (SE) | 835 | - | 520124 168545 |



| Map ID | Details | Quadrant Reference (Compass Direction) | Estimated Distance From Site | Contact | NGR |
|--------|---|--|------------------------------|---------|------------------|
| 242 | Contemporary Trade Directory Entries Name: Uk Fireworks Ltd Location: 246, Kingston Road, New Malden, Surrey, KT3 3RN Classification: Firework Stockists Status: Inactive Positional Accuracy: Automatically positioned to the address | A9NE (SE) | 835 | - | 520124 168545 |
| 242 | Contemporary Trade Directory Entries Name: Homefires Location: 242, Kingston Road, New Malden, Surrey, KT3 3RN Classification: Fireplaces & Mantelpieces Status: Inactive Positional Accuracy: Automatically positioned to the address | A9NE (SE) | 848 | - | 520136 168539 |
| 242 | Contemporary Trade Directory Entries Name: New Malden Homefires Location: 242, Kingston Road, New Malden, Surrey, KT3 3RN Classification: Fireplaces & Mantelpieces Status: Inactive Positional Accuracy: Automatically positioned to the address | A9NE (SE) | 848 | - | 520136 168539 |
| 242 | Contemporary Trade Directory Entries Name: Thames Fireplace Ltd Location: 242, Kingston Road, New Malden, Surrey, KT3 3RN Classification: Fireplaces & Mantelpieces Status: Inactive Positional Accuracy: Automatically positioned to the address | A9NE (SE) | 848 | - | 520136 168539 |
| 242 | Contemporary Trade Directory Entries Name: Thames Fireplace Centre Location: 242, Kingston Road, New Malden, Surrey, KT3 3RN Classification: Fireplaces & Mantelpieces Status: Inactive Positional Accuracy: Automatically positioned to the address | A9NE (SE) | 848 | - | 520136 168539 |
| 242 | Contemporary Trade Directory Entries Name: Hala Location: Unit 47,242 Kingston Rd, New Malden, Surrey, KT3 3ST Classification: Textile Manufacturing Status: Inactive Positional Accuracy: Manually positioned to the address or location | A9NE (SE) | 848 | - | 520135 168538 |
| 242 | Contemporary Trade Directory Entries Name: Thames Fireplace Ltd Location: 242, Kingston Road, New Malden, KT3 3RN Classification: Fireplaces & Mantelpieces Status: Inactive Positional Accuracy: Automatically positioned to the address | A9NE (SE) | 849 | - | 520136 168536 |
| 242 | Contemporary Trade Directory Entries Name: Printafont Location: 227, Kingston Road, New Malden, Surrey, KT3 3SZ Classification: Printers Status: Inactive Positional Accuracy: Automatically positioned to the address | A9NE (SE) | 867 | - | 520173 168566 |
| 242 | Contemporary Trade Directory Entries Name: R & T Keeble Location: Kingston Rd, New Malden, Surrey, KT3 3SZ Classification: Ventilators & Ventilation Systems Status: Inactive Positional Accuracy: Manually positioned to the road within the address or location | A9NE (SE) | 871 | - | 520168 168548 |
| 243 | Contemporary Trade Directory Entries Name: Able Appliance Repairs Location: Flat 9, Park Road House, Park Road, Kingston upon Thames, KT2 6DF Classification: Domestic Appliances - Servicing, Repairs & Parts Status: Active Positional Accuracy: Automatically positioned to the address | A23SW (N) | 831 | - | 519081 170061 |
| 244 | Contemporary Trade Directory Entries Name: Norbiton Heating Ltd Location: 29, Castle Street, Kingston upon Thames, KT1 1DN Classification: Under Floor Heating Status: Active Positional Accuracy: Automatically positioned to the address | A17SW (W) | 834 | - | 518179 169442 |
| 244 | Contemporary Trade Directory Entries Name: Tolworth Tools Ltd Location: 46b, Fife Road, Kingston upon Thames, Surrey, KT1 1SU Classification: Mould Manufacturers Status: Inactive Positional Accuracy: Automatically positioned to the address | A16SE (W) | 849 | - | 518165 169447 |



| Map ID | Details | Quadrant Reference (Compass Direction) | Estimated Distance From Site | Contact | NGR |
|--------|---|--|------------------------------|---------|------------------|
| 244 | Contemporary Trade Directory Entries Name: Entertainment Lounge Location: 42a, Fife Road, Kingston upon Thames, Surrey, KT1 1SU Classification: Electronic Engineers Status: Inactive Positional Accuracy: Automatically positioned to the address | A16SE (W) | 855 | - | 518156 169441 |
| 244 | Contemporary Trade Directory Entries Name: R H Stevens Forwarding Ltd Location: Parman House, 30-36, Fife Road, Kingston upon Thames, Surrey, KT1 1SY Classification: Freight Forwarders Status: Inactive Positional Accuracy: Manually positioned to the address or location | A16SE (W) | 873 | - | 518135 169434 |
| 245 | Contemporary Trade Directory Entries Name: B Clean Services Location: 5-11, Cowleaze Road, Kingston upon Thames, Surrey, KT2 6DZ Classification: Commercial Cleaning Services Status: Inactive Positional Accuracy: Automatically positioned to the address | A17SW (NW) | 844 | - | 518331 169721 |
| 245 | Contemporary Trade Directory Entries Name: The Leather Studio Ltd Location: Parc House, 25-37, Cowleaze Road, Kingston upon Thames, Surrey, KT2 6DZ Classification: Leather Products - Manufacturers & Suppliers Status: Inactive Positional Accuracy: Automatically positioned to the address | A17NW (NW) | 850 | - | 518351 169751 |
| 246 | Contemporary Trade Directory Entries Name: The Copy Shack Location: 32, Richmond Road, Kingston upon Thames, Surrey, KT2 5ED Classification: Copying & Duplicating Services Status: Inactive Positional Accuracy: Automatically positioned to the address | A17SW (NW) | 845 | - | 518293 169675 |
| 247 | Contemporary Trade Directory Entries Name: Dell & Co Ultimate Carpet Cleaning Services Location: Flat 1, 10, Denmark Road, Kingston Upon Thames, KT1 2RU Classification: Carpet, Curtain & Upholstery Cleaners Status: Inactive Positional Accuracy: Automatically positioned to the address | A7NW (W) | 849 | - | 518226 168654 |
| 247 | Contemporary Trade Directory Entries Name: Dell & Co Ultimate Carpet Cleaning Services Location: 10 Denmark Rd, Kingston upon Thames, Surrey, KT1 2RU Classification: Cleaning Services - Domestic Status: Inactive Positional Accuracy: Automatically positioned to the address | A7NW (W) | 850 | - | 518222 168661 |
| 248 | Contemporary Trade Directory Entries Name: Sterngate Ltd Location: 46-48, Wood Street, Kingston upon Thames, Surrey, KT1 1UW Classification: Printers Status: Inactive Positional Accuracy: Automatically positioned to the address | A17SW (NW) | 855 | - | 518187 169517 |
| 248 | Contemporary Trade Directory Entries Name: Kingston Printers Location: 46-48, Wood Street, Kingston Upon Thames, Surrey, KT1 1UW Classification: Printers Status: Inactive Positional Accuracy: Automatically positioned to the address | A17SW (NW) | 855 | - | 518187 169517 |
| 249 | Contemporary Trade Directory Entries Name: The Perfume Shop Location: Superdrug, 40 Clarence Street, Kingston upon Thames, Surrey, KT1 1NR Classification: Perfume Suppliers Status: Active Positional Accuracy: Automatically positioned to the address | A11NE (W) | 871 | - | 518108 169318 |
| 249 | Contemporary Trade Directory Entries Name: Dixons Location: 38, Clarence Street, Kingston upon Thames, Surrey, KT1 1NR Classification: Electrical Goods Sales, Manufacturers & Wholesalers Status: Inactive Positional Accuracy: Automatically positioned to the address | A11NE (W) | 883 | - | 518096 169316 |



| Map ID | Details | Quadrant Reference (Compass Direction) | Estimated Distance From Site | Contact | NGR |
|--------|--|--|------------------------------|---------|------------------|
| 250 | Contemporary Trade Directory Entries Name: Fantastic Cleaners Location: Kingston Upon Thames, Surrey, Kt1 2tn Classification: Cleaning Services - Domestic Status: Inactive Positional Accuracy: Manually positioned within the geographical locality | A7SW (SW) | 872 | - | 518510 168233 |
| 251 | Contemporary Trade Directory Entries Name: Karfix Ltd Location: Kingston upon Thames, KT2 5BW Classification: Garage Services Status: Active Positional Accuracy: Automatically positioned to the address | A17SW (NW) | 876 | - | 518255 169677 |
| 251 | Contemporary Trade Directory Entries Name: Wincon Engineering Location: 31, Richmond Road, Kingston upon Thames, Surrey, KT2 5BW Classification: Gearboxes Status: Inactive Positional Accuracy: Automatically positioned to the address | A17SW (NW) | 877 | - | 518257 169681 |
| 251 | Contemporary Trade Directory Entries Name: Wincon Engineering Location: 31, Richmond Road, Kingston upon Thames, Surrey, KT2 5BW Classification: Gearboxes Status: Inactive Positional Accuracy: Automatically positioned to the address | A17SW (NW) | 877 | - | 518257 169681 |
| 251 | Contemporary Trade Directory Entries Name: Kingston Gearbox Location: 31, Richmond Road, Kingston upon Thames, Surrey, KT2 5BW Classification: Gearboxes Status: Inactive Positional Accuracy: Manually positioned to the address or location | A17SW (NW) | 877 | - | 518257 169681 |
| 251 | Contemporary Trade Directory Entries Name: Kingston Bridge Clutches Location: 33, Richmond Road, Kingston upon Thames, Surrey, KT2 5BW Classification: Brake & Clutch Service Centres Status: Active Positional Accuracy: Automatically positioned to the address | A17SW (NW) | 879 | - | 518259 169687 |
| 251 | Contemporary Trade Directory Entries Name: H A B Motors Location: 33, Richmond Road, Kingston upon Thames, Surrey, KT2 5BW Classification: Garage Services Status: Inactive Positional Accuracy: Automatically positioned to the address | A17SW (NW) | 879 | - | 518259 169687 |
| 251 | Contemporary Trade Directory Entries Name: Cleaning Services Kingston Location: 35, Richmond Road, Kingston upon Thames, Surrey, KT2 5BW Classification: Commercial Cleaning Services Status: Inactive Positional Accuracy: Automatically positioned to the address | A17SW (NW) | 881 | - | 518260 169692 |
| 251 | Contemporary Trade Directory Entries Name: International Fiberoptics Location: A, 37, Richmond Road, Kingston upon Thames, Surrey, KT2 5BW Classification: Fibre Optics Status: Inactive Positional Accuracy: Automatically positioned to the address | A17SW (NW) | 890 | - | 518256 169703 |
| 251 | Contemporary Trade Directory Entries Name: Deens Autos Location: 39a, Richmond Road, Kingston upon Thames, Surrey, KT2 5BW Classification: Garage Services Status: Inactive Positional Accuracy: Automatically positioned to the address | A17SW (NW) | 901 | - | 518245 169705 |
| 252 | Contemporary Trade Directory Entries Name: Cleaners Kingston Location: 26b Eden Street, Kingston Upon Thames, Surrey, KT1 1AA Classification: Cleaning Services - Domestic Status: Inactive Positional Accuracy: Manually positioned within the geographical locality | A11NE (W) | 877 | - | 518090 169124 |



| Map ID | Details | Quadrant Reference (Compass Direction) | Estimated Distance From Site | Contact | NGR |
|--------|---|--|------------------------------|---------|------------------|
| 253 | <p>Contemporary Trade Directory Entries</p> <p>Name: Touch Of Glass Location: Flat 8, Richmond Court, 2, Queens Road, Kingston upon Thames, Surrey, KT2 7ST Classification: Glass Products - Manufacturers Status: Inactive Positional Accuracy: Automatically positioned to the address</p> | A23SE (N) | 882 | - | 519404 170062 |
| 254 | <p>Contemporary Trade Directory Entries</p> <p>Name: Hayhoe Designs Location: 130, Acre Road, Kingston upon Thames, Surrey, KT2 6EN Classification: Stained Glass Designers & Producers Status: Inactive Positional Accuracy: Automatically positioned to the address</p> | A17NE (NW) | 885 | - | 518622 169988 |
| 255 | <p>Contemporary Trade Directory Entries</p> <p>Name: H M C Communications Location: 132, Elm Road, Kingston upon Thames, Surrey, KT2 6HU Classification: Radio Communication Equipment Status: Inactive Positional Accuracy: Automatically positioned to the address</p> | A17NE (NW) | 890 | - | 518746 170048 |
| 256 | <p>Contemporary Trade Directory Entries</p> <p>Name: Saipem Ltd Location: Conquest House, Wood Street, Kingston upon Thames, KT1 1UW Classification: Drilling & Boring Equipment & Supplies Status: Active Positional Accuracy: Automatically positioned to the address</p> | A16SE (NW) | 892 | - | 518144 169512 |
| 256 | <p>Contemporary Trade Directory Entries</p> <p>Name: Imagecare.Com Location: 44, Wood Street, Kingston upon Thames, Surrey, KT1 1UW Classification: Photographic Processors Status: Inactive Positional Accuracy: Automatically positioned to the address</p> | A16SE (NW) | 892 | - | 518144 169512 |
| 256 | <p>Contemporary Trade Directory Entries</p> <p>Name: G E Lighting Europe Location: Conquest House, 42, Wood Street, Kingston upon Thames, Surrey, KT1 1UZ Classification: Lighting Manufacturers Status: Inactive Positional Accuracy: Automatically positioned to the address</p> | A16SE (NW) | 927 | - | 518108 169515 |
| 257 | <p>Contemporary Trade Directory Entries</p> <p>Name: Spinnaker Sports & Leisure Wear Ltd Location: 126, Acre Road, Kingston upon Thames, Surrey, KT2 6EN Classification: T-Shirts Status: Active Positional Accuracy: Automatically positioned to the address</p> | A17NE (NW) | 895 | - | 518602 169988 |
| 257 | <p>Contemporary Trade Directory Entries</p> <p>Name: James S Graham & Co Ltd Location: 73, Acre Road, KINGSTON UPON THAMES, Surrey, KT2 6ET Classification: Meter Manufacturers & Suppliers Status: Active Positional Accuracy: Automatically positioned to the address</p> | A17NE (NW) | 920 | - | 518558 169991 |
| 258 | <p>Contemporary Trade Directory Entries</p> <p>Name: J D Sign & Display Ltd Location: Unit 34, Adams Yard, Dickerage Lane, New Malden, Surrey, KT3 3RZ Classification: Plastic Products - Manufacturers Status: Inactive Positional Accuracy: Automatically positioned to the address</p> | A10NW (E) | 895 | - | 520260 168705 |
| 258 | <p>Contemporary Trade Directory Entries</p> <p>Name: Larkwood Ltd Location: Courts Mammoth Superstore, 205-217, Kingston Road, New Malden, Surrey, KT3 3SY Classification: Furniture - Reproduction Status: Inactive Positional Accuracy: Automatically positioned to the address</p> | A10NW (E) | 918 | - | 520274 168673 |
| 258 | <p>Contemporary Trade Directory Entries</p> <p>Name: Stylistic Location: The Guard House, Apsley House, Apsley Rd, New Malden, Surrey, KT3 3NJ Classification: Classic Car Specialists Status: Inactive Positional Accuracy: Manually positioned to the address or location</p> | A10NW (E) | 948 | - | 520307 168679 |



| Map ID | Details | Quadrant Reference (Compass Direction) | Estimated Distance From Site | Contact | NGR |
|--------|---|--|------------------------------|---------|------------------|
| 258 | Contemporary Trade Directory Entries Name: Absolutely Stripped Location: Apsley House, Apsley Road, New Malden, Surrey, KT3 3NJ Classification: Paint & Varnish Stripping Status: Inactive Positional Accuracy: Manually positioned to the address or location | A10NW (E) | 948 | - | 520308 168680 |
| 258 | Contemporary Trade Directory Entries Name: Autotec Workshop Location: Unit 1, Apsley House, Apsley Road, New Malden, KT3 3NJ Classification: Garage Services Status: Active Positional Accuracy: Automatically positioned to the address | A10NW (E) | 964 | - | 520323 168675 |
| 259 | Contemporary Trade Directory Entries Name: Quickfit Clutches Location: Cooper House, 43, Acre Road, Kingston upon Thames, Surrey, KT2 6ER Classification: Garage Services Status: Inactive Positional Accuracy: Manually positioned to the address or location | A17NW (NW) | 900 | - | 518481 169923 |
| 259 | Contemporary Trade Directory Entries Name: Mot Test Quick Fit Clutches Location: Cooper House, 43, Acre Road, Kingston upon Thames, Surrey, KT2 6ER Classification: Mot Testing Centres Status: Inactive Positional Accuracy: Manually positioned to the address or location | A17NW (NW) | 900 | - | 518481 169923 |
| 259 | Contemporary Trade Directory Entries Name: Any Car Centre Location: Cooper House, 43, Acre Road, Kingston upon Thames, Surrey, KT2 6ER Classification: Mot Testing Centres Status: Active Positional Accuracy: Automatically positioned to the address | A17NW (NW) | 900 | - | 518481 169923 |
| 259 | Contemporary Trade Directory Entries Name: Kingston M O T Ltd Location: Rear Of 43, Acre Road, Kingston Upon Thames, KT2 6ER Classification: Mot Testing Centres Status: Inactive Positional Accuracy: Automatically positioned to the address | A17NW (NW) | 927 | - | 518466 169945 |
| 260 | Contemporary Trade Directory Entries Name: A R D Motors Location: B, 39, Acre Road, Kingston upon Thames, Surrey, KT2 6EF Classification: Garage Services Status: Inactive Positional Accuracy: Automatically positioned to the address | A17NW (NW) | 903 | - | 518377 169849 |
| 260 | Contemporary Trade Directory Entries Name: Middx Ltd Location: B, 39, Acre Road, Kingston upon Thames, Surrey, KT2 6EF Classification: Garage Services Status: Inactive Positional Accuracy: Automatically positioned to the address | A17NW (NW) | 903 | - | 518377 169849 |
| 260 | Contemporary Trade Directory Entries Name: Hard Floor Cleaning Kingston Location: 20, East Road, Kingston upon Thames, Surrey, KT2 6EL Classification: Floor Cleaning & Polishing Equipment - Manufacturers & Distributors Status: Inactive Positional Accuracy: Automatically positioned to the address | A17NW (NW) | 920 | - | 518333 169833 |
| 261 | Contemporary Trade Directory Entries Name: Alexander Technique Location: 3, Cranes Park Crescent, Surbiton, KT5 8AN Classification: Cabinet Makers Status: Inactive Positional Accuracy: Automatically positioned to the address | A7SE (SW) | 910 | - | 518602 168111 |
| 262 | Contemporary Trade Directory Entries Name: Reevethorpe Kingston Location: 1, Penrhyn Road, Kingston upon Thames, Surrey, KT1 2BT Classification: Car Dealers Status: Inactive Positional Accuracy: Automatically positioned to the address | A11SE (W) | 912 | - | 518096 168886 |
| 263 | Contemporary Trade Directory Entries Name: Currys Pc World Location: 19-23, Fife Road, Kingston upon Thames, KT1 1SB Classification: Electrical Goods Sales, Manufacturers & Wholesalers Status: Active Positional Accuracy: Automatically positioned to the address | A16SE (W) | 915 | - | 518101 169465 |



| Map ID | Details | Quadrant Reference (Compass Direction) | Estimated Distance From Site | Contact | NGR |
|--------|---|--|------------------------------|---------|------------------|
| 264 | Contemporary Trade Directory Entries Name: Scrap Car Now Today Cash Kingstone Upon Thames Location: Eden Street, Kingston Upon Thames, Surrey, kt1 1dn Classification: Car Breakers & Dismantlers Status: Inactive Positional Accuracy: Manually positioned within the geographical locality | A11NE (W) | 926 | - | 518041 169109 |
| 264 | Contemporary Trade Directory Entries Name: Opet International Ltd Location: Surrey House, 34, Eden Street, Kingston upon Thames, Surrey, KT1 1ER Classification: Oil Companies Status: Inactive Positional Accuracy: Automatically positioned to the address | A11NE (W) | 927 | - | 518041 169109 |
| 264 | Contemporary Trade Directory Entries Name: Westmont Print & Design Ltd Location: Surrey House, 34, Eden Street, Kingston upon Thames, Surrey, KT1 1ER Classification: Printers Status: Inactive Positional Accuracy: Automatically positioned to the address | A11NE (W) | 927 | - | 518041 169109 |
| 264 | Contemporary Trade Directory Entries Name: London Boys Scrap Yards In Kingston Upon Thames Location: 22, Eden Street, Kingston upon Thames, Surrey, KT1 1DN Classification: Car Breakers & Dismantlers Status: Inactive Positional Accuracy: Automatically positioned to the address | A11NE (W) | 936 | - | 518033 169086 |
| 264 | Contemporary Trade Directory Entries Name: Waterworks Enterprises Location: 22, Eden Street, Kingston upon Thames, Surrey, KT1 1DN Classification: Boilers - Servicing, Replacements & Repairs Status: Inactive Positional Accuracy: Automatically positioned to the address | A11NE (W) | 936 | - | 518033 169086 |
| 264 | Contemporary Trade Directory Entries Name: The Sash Window Man Location: Unit 302 Eden St, Kingston upon Thames, Surrey, KT1 1DN Classification: Windows - Sash Status: Inactive Positional Accuracy: Manually positioned within the geographical locality | A11NE (W) | 948 | - | 518022 169076 |
| 264 | Contemporary Trade Directory Entries Name: Cleaners Kingston Location: 26b Eden St, Kingston upon Thames, Surrey, KT1 1AA Classification: Cleaning Services - Domestic Status: Inactive Positional Accuracy: Manually positioned to the road within the address or location | A11NE (W) | 969 | - | 517997 169132 |
| 265 | Contemporary Trade Directory Entries Name: End Of Tenancy Cleaning Surbiton Location: Flat 3, 16, Lingfield Avenue, Kingston upon Thames, KT1 2TN Classification: Cleaning Services - Domestic Status: Inactive Positional Accuracy: Automatically positioned to the address | A7SW (SW) | 937 | - | 518444 168207 |
| 266 | Contemporary Trade Directory Entries Name: More Home Services Location: Suite 24, Kingston Upon Thames, Surrey, KT2 5EH Classification: Cleaning Services - Domestic Status: Inactive Positional Accuracy: Manually positioned within the geographical locality | A17NW (NW) | 938 | - | 518267 169790 |
| 266 | Contemporary Trade Directory Entries Name: Fireplace World Location: 62, Richmond Road, Kingston upon Thames, Surrey, KT2 5EH Classification: Fireplaces & Mantelpieces Status: Inactive Positional Accuracy: Automatically positioned to the address | A17NW (NW) | 942 | - | 518265 169794 |
| 266 | Contemporary Trade Directory Entries Name: M D Electronics Location: 65, Richmond Road, Kingston upon Thames, Surrey, KT2 5BP Classification: Electrical Goods Sales, Manufacturers & Wholesalers Status: Active Positional Accuracy: Automatically positioned to the address | A17NW (NW) | 989 | - | 518230 169827 |
| 267 | Contemporary Trade Directory Entries Name: Lky7-Trading Location: Capital House, Wellington Crescent, New Malden, KT3 3NE Classification: Cosmetic Manufacturers Status: Inactive Positional Accuracy: Automatically positioned to the address | A10NW (SE) | 939 | - | 520251 168562 |



| Map ID | Details | Quadrant Reference (Compass Direction) | Estimated Distance From Site | Contact | NGR |
|--------|---|--|------------------------------|---------|------------------|
| 268 | Contemporary Trade Directory Entries Name: Traditional Cleaning Services Location: 194, Elm Road, KINGSTON UPON THAMES, Surrey, KT2 6JA Classification: Cleaning Services - Domestic Status: Active Positional Accuracy: Automatically positioned to the address | A23SW (N) | 941 | - | 518960 170160 |
| 269 | Contemporary Trade Directory Entries Name: Baileys Coachwork Location: 34, Wellington Crescent, New Malden, Surrey, KT3 3NE Classification: Car Body Repairs Status: Active Positional Accuracy: Automatically positioned to the address | A10NW (E) | 945 | - | 520278 168609 |
| 269 | Contemporary Trade Directory Entries Name: United Coachworks (Surrey) Ltd Location: 34, Wellington Crescent, New Malden, Surrey, KT3 3NE Classification: Car Body Repairs Status: Inactive Positional Accuracy: Automatically positioned to the address | A10NW (E) | 945 | - | 520278 168609 |
| 269 | Contemporary Trade Directory Entries Name: L S C Automotive Ltd Location: Unit D, Wellington Crescent, New Malden, KT3 3NE Classification: Commercial Vehicle Servicing, Repairs, Parts & Accessories Status: Inactive Positional Accuracy: Automatically positioned to the address | A10NW (E) | 969 | - | 520305 168610 |
| 269 | Contemporary Trade Directory Entries Name: Atmosair Location: 2, Apsley Road, NEW MALDEN, Surrey, KT3 3NJ Classification: Mechanical Engineers Status: Inactive Positional Accuracy: Automatically positioned to the address | A10NW (E) | 979 | - | 520314 168605 |
| 270 | Contemporary Trade Directory Entries Name: Unilever Location: 3 St James Road, Kingston upon Thames, Surrey, KT1 2BA Classification: Cleaning Materials & Equipment Status: Inactive Positional Accuracy: Automatically positioned to the address | A11SE (W) | 949 | - | 518031 168999 |
| 271 | Contemporary Trade Directory Entries Name: Condea Chemicals Uk Ltd Location: Millennium House, 21, Eden Street, Kingston upon Thames, Surrey, KT1 1BL Classification: Chemical Manufacturers Status: Inactive Positional Accuracy: Automatically positioned to the address | A11NE (W) | 950 | - | 518016 169160 |
| 271 | Contemporary Trade Directory Entries Name: Shopmobility Location: Millennium House, 21 Eden St, Kingston upon Thames, Surrey, KT1 1BL Classification: Disability Equipment - Manufacturers & Suppliers Status: Inactive Positional Accuracy: Automatically positioned to the address | A11NE (W) | 950 | - | 518016 169160 |
| 272 | Contemporary Trade Directory Entries Name: Just The Ticket Location: Wellington House, Wellington Crescent, New Malden, Surrey, KT3 3NE Classification: Mot Testing Centres Status: Active Positional Accuracy: Automatically positioned to the address | A10NW (SE) | 960 | - | 520270 168553 |
| 272 | Contemporary Trade Directory Entries Name: Wedd & White Location: Victor Works, Wellington Crescent, New Malden, KT3 3NE Classification: Car Body Repairs Status: Active Positional Accuracy: Automatically positioned to the address | A10NW (SE) | 997 | - | 520311 168554 |
| 273 | Contemporary Trade Directory Entries Name: Davarth Components Location: Unit 4, Chiltern Drive, Surbiton, Surrey, KT5 8LS Classification: Precision Engineers Status: Inactive Positional Accuracy: Automatically positioned to the address | A4NW (SE) | 961 | - | 519637 168014 |
| 273 | Contemporary Trade Directory Entries Name: Metz Joinery Ltd Location: Unit 5, Chiltern Drive, Berrylands, Surbiton, Surrey, KT5 8LS Classification: Joinery Manufacturers Status: Inactive Positional Accuracy: Automatically positioned to the address | A4NW (SE) | 961 | - | 519637 168014 |



| Map ID | Details | Quadrant Reference (Compass Direction) | Estimated Distance From Site | Contact | NGR |
|--------|---|--|------------------------------|---------|------------------|
| 273 | <p>Contemporary Trade Directory Entries</p> <p>Name: Beau Monde Laundry Location: Unit, Chiltern Works, Chiltern Drive, Surbiton, KT5 8LS Classification: Laundries & Launderettes Status: Inactive Positional Accuracy: Automatically positioned to the address</p> | A4NW (SE) | 962 | - | 519638 168014 |
| 273 | <p>Contemporary Trade Directory Entries</p> <p>Name: Systems Support Uk Ltd Location: Unit 3, Chiltern Drive, Surbiton, KT5 8LS Classification: Photocopiers Status: Inactive Positional Accuracy: Automatically positioned to the address</p> | A4NW (SE) | 963 | - | 519671 168029 |
| 273 | <p>Contemporary Trade Directory Entries</p> <p>Name: Copycare Location: Unit 3, Chiltern Drive, Surbiton, Surrey, KT5 8LS Classification: Photocopiers Status: Active Positional Accuracy: Automatically positioned to the address</p> | A4NW (SE) | 964 | - | 519674 168030 |
| 274 | <p>Contemporary Trade Directory Entries</p> <p>Name: Kingston Waste Location: 12, England Way, New Malden, KT3 3TE Classification: Waste Disposal Services Status: Active Positional Accuracy: Automatically positioned to the address</p> | A9SE (SE) | 963 | - | 520037 168240 |
| 275 | <p>Contemporary Trade Directory Entries</p> <p>Name: Berryland Motors Location: 167, Surbiton Hill Park, Surbiton, Surrey, KT5 8EJ Classification: Garage Services Status: Inactive Positional Accuracy: Automatically positioned to the address</p> | A3NE (S) | 966 | - | 519495 167954 |
| 275 | <p>Contemporary Trade Directory Entries</p> <p>Name: D Day Location: 167, Surbiton Hill Park, Surbiton, Surrey, KT5 8EJ Classification: Garage Services Status: Inactive Positional Accuracy: Automatically positioned to the address</p> | A3NE (S) | 966 | - | 519495 167954 |
| 275 | <p>Contemporary Trade Directory Entries</p> <p>Name: Berrylands Autocare Location: 167, Surbiton Hill Park, Surbiton, Surrey, KT5 8EJ Classification: Mot Testing Centres Status: Active Positional Accuracy: Automatically positioned to the address</p> | A3NE (S) | 966 | - | 519495 167954 |
| 275 | <p>Contemporary Trade Directory Entries</p> <p>Name: Zubi Motors Ltd Location: 167, Surbiton Hill Park, Surbiton, Surrey, KT5 8EJ Classification: Mot Testing Centres Status: Inactive Positional Accuracy: Automatically positioned to the address</p> | A3NE (S) | 966 | - | 519495 167954 |
| 276 | <p>Contemporary Trade Directory Entries</p> <p>Name: Bowmer Mechanical Services Location: 183a, Surbiton Hill Park, Surbiton, Surrey, KT5 8EL Classification: Heating Services - Industrial and Commercial Status: Inactive Positional Accuracy: Automatically positioned to the address</p> | A4NW (S) | 970 | - | 519560 167972 |
| 276 | <p>Contemporary Trade Directory Entries</p> <p>Name: Heatwave Engineering Location: 183, Surbiton Hill Park, Surbiton, Surrey, KT5 8EL Classification: Heating Services - Industrial and Commercial Status: Inactive Positional Accuracy: Automatically positioned to the address</p> | A4NW (S) | 970 | - | 519560 167972 |
| 277 | <p>Contemporary Trade Directory Entries</p> <p>Name: Starpoint Card Sales Ltd Location: Kingsgate Business Centre, 12-50, Kingsgate Road, Kingston upon Thames, KT2 5AA Classification: Distribution Services Status: Inactive Positional Accuracy: Automatically positioned to the address</p> | A16SE (NW) | 971 | - | 518156 169700 |



| Map ID | Details | Quadrant Reference (Compass Direction) | Estimated Distance From Site | Contact | NGR |
|--------|---|--|------------------------------|---------|------------------|
| 277 | <p>Contemporary Trade Directory Entries</p> <p>Name: Pegasus Property & Facilities Ltd Location: Kingsgate Business Centre, 12-50, Kingsgate Road, Kingston upon Thames, KT2 5AA Classification: Commercial Cleaning Services Status: Inactive Positional Accuracy: Automatically positioned to the address</p> | A16SE (NW) | 971 | - | 518156 169700 |
| 277 | <p>Contemporary Trade Directory Entries</p> <p>Name: Modulus Flooring Systems Location: Kingsgate Business Centre, 12-50, Kingsgate Road, Kingston upon Thames, Surrey, KT2 5AA Classification: Carpets & Rugs - Manufacturers Status: Inactive Positional Accuracy: Manually positioned to the address or location</p> | A16SE (NW) | 971 | - | 518151 169693 |
| 277 | <p>Contemporary Trade Directory Entries</p> <p>Name: Crestron Uk Ltd Location: Kingsgate Business Centre, 12-50, Kingsgate Road, Kingston upon Thames, Surrey, KT2 5AA Classification: Control Panel Manufacturers Status: Inactive Positional Accuracy: Automatically positioned to the address</p> | A16SE (NW) | 971 | - | 518151 169693 |
| 277 | <p>Contemporary Trade Directory Entries</p> <p>Name: Fast Cash 4 Scrap Cars Kingstone Upon Thames Aeg Location: 52b, Kingsgate Road, Kingston upon Thames, Surrey, KT2 5AA Classification: Car Breakers & Dismantlers Status: Inactive Positional Accuracy: Automatically positioned to the address</p> | A16SE (NW) | 992 | - | 518111 169670 |
| 277 | <p>Contemporary Trade Directory Entries</p> <p>Name: Kingston Printers Location: 52, Kingsgate Road, Kingston upon Thames, Surrey, KT2 5AA Classification: Printers Status: Inactive Positional Accuracy: Automatically positioned to the address</p> | A16SE (NW) | 992 | - | 518111 169670 |
| 277 | <p>Contemporary Trade Directory Entries</p> <p>Name: Kingston Printers Location: 52, Kingsgate Road, Kingston upon Thames, Surrey, KT2 5AA Classification: Printers Status: Inactive Positional Accuracy: Automatically positioned to the address</p> | A16SE (NW) | 992 | - | 518111 169670 |
| 277 | <p>Contemporary Trade Directory Entries</p> <p>Name: Kingston Location: 52, Kingsgate Road, Kingston upon Thames, Surrey, KT2 5AA Classification: Printers Status: Inactive Positional Accuracy: Automatically positioned to the address</p> | A16SE (NW) | 992 | - | 518111 169670 |
| 278 | <p>Contemporary Trade Directory Entries</p> <p>Name: Kaiser Systems Ltd Location: 13, Penrhyn Road, Kingston upon Thames, Surrey, KT1 2BZ Classification: Cash Registers & Check-Out Equipment Status: Inactive Positional Accuracy: Automatically positioned to the address</p> | A6NE (W) | 975 | - | 518078 168701 |
| 279 | <p>Contemporary Trade Directory Entries</p> <p>Name: Hadland Engineering Location: Unit 5, 127, Chiltern Drive, Surbiton, Surrey, KT5 8LS Classification: Engineers - General Status: Inactive Positional Accuracy: Automatically positioned to the address</p> | A9SW (SE) | 979 | - | 519728 168040 |
| 279 | <p>Contemporary Trade Directory Entries</p> <p>Name: Dustech Engineering Ltd Location: 162, Chiltern Drive, Surbiton, Surrey, KT5 8LS Classification: Dust Extraction Plant & Equipment Manufacturers Status: Active Positional Accuracy: Automatically positioned to the address</p> | A4NW (SE) | 997 | - | 519761 168033 |
| 280 | <p>Contemporary Trade Directory Entries</p> <p>Name: Kingston Scaffolding Uk Ltd Location: 185, Elm Road, Kingston upon Thames, Surrey, KT2 6HY Classification: Scaffolding & Work Platforms Status: Inactive Positional Accuracy: Automatically positioned to the address</p> | A23SW (N) | 986 | - | 519060 170216 |



| Map ID | Details | Quadrant Reference (Compass Direction) | Estimated Distance From Site | Contact | NGR |
|--------|---|--|------------------------------|---------|------------------|
| 280 | Contemporary Trade Directory Entries Name: Deluxe Launderette Location: 159, Park Road, Kingston upon Thames, Surrey, KT2 6DQ Classification: Dry Cleaners Status: Active Positional Accuracy: Automatically positioned to the address | A23SW (N) | 995 | - | 519069 170224 |
| 281 | Contemporary Trade Directory Entries Name: Lab Driver Location: 180, Acre Road, KINGSTON UPON THAMES, Surrey, KT2 6EU Classification: Laboratory Equipment, Instruments & Supplies Status: Inactive Positional Accuracy: Automatically positioned to the address | A22SE (NW) | 986 | - | 518707 170137 |
| 282 | Contemporary Trade Directory Entries Name: Jfa Printing Location: Aspley Rd, Off Wellington Cr, New Malden, Surrey, KT3 3NE Classification: Printers Status: Inactive Positional Accuracy: Manually positioned to the road within the address or location | A10NW (E) | 992 | - | 520330 168611 |
| 282 | Contemporary Trade Directory Entries Name: Uk Fireworks Location: Unit D, Wellington Crescent, New Malden, Surrey, KT3 3NE Classification: Firework Stockists Status: Active Positional Accuracy: Manually positioned to the address or location | A10NW (E) | 998 | - | 520341 168625 |
| 283 | Fuel Station Entries Name: Wheels Van Centre Location: 158, Cambridge Road, Norbiton, Kingston-Upon-Thames, Outer London, KT1 3LE Brand: Obsolete Premises Type: Not Applicable Status: Obsolete Positional Accuracy: Automatically positioned to the address | A13NE (E) | 7 | - | 519365 169073 |
| 284 | Fuel Station Entries Name: Washington Self Serve Location: 144, London Road Coomber Road, Kingston-Upon-Thames, Outer London, KT2 6QL Brand: Obsolete Premises Type: Not Applicable Status: Obsolete Positional Accuracy: Automatically positioned to the address | A18SW (N) | 239 | - | 519022 169456 |
| 285 | Fuel Station Entries Name: Terminus Motoring Centre Location: 163-165, London Road Gordon Road, Kingston-Upon-Thames, Outer London, KT2 6NU Brand: Obsolete Premises Type: Not Applicable Status: Obsolete Positional Accuracy: Automatically positioned to the address | A18SW (N) | 331 | - | 519044 169556 |
| 286 | Fuel Station Entries Name: Shell Kingston Hill Location: 187-201, London Road Clifton Road, Kingston-Upon-Thames, Outer London, KT2 6PQ Brand: Shell Premises Type: Petrol Station Status: Open Positional Accuracy: Automatically positioned to the address | A18SW (N) | 443 | - | 519142 169672 |
| 287 | Fuel Station Entries Name: Kingston Hill Location: 41, Kingston Hill, Kingston-Upon-Thames, Outer London, KT2 7PS Brand: Obsolete Premises Type: Not Applicable Status: Obsolete Positional Accuracy: Automatically positioned to the address | A18NE (N) | 730 | - | 519356 169918 |
| 288 | Points of Interest - Commercial Services Name: Ian Brown Autos Ltd Location: 64-74 Cambridge Road, Kingston upon Thames, KT1 3LB Category: Repair and Servicing Class Code: Vehicle Repair, Testing and Servicing Positional Accuracy: Positioned to address or location | A13NW (N) | 10 | 7 | 519163 169175 |



| Map ID | Details | Quadrant Reference (Compass Direction) | Estimated Distance From Site | Contact | NGR |
|--------|---|--|------------------------------|---------|------------------|
| 288 | Points of Interest - Commercial Services Name: Krd Autos Location: 64-74 Cambridge Road, Kingston upon Thames, KT1 3LB Category: Repair and Servicing Class Code: Vehicle Repair, Testing and Servicing Positional Accuracy: Positioned to address or location | A13NW (N) | 10 | 7 | 519163 169175 |
| 288 | Points of Interest - Commercial Services Name: Ian Brown Autos Ltd Location: 76a Cambridge Road, Kingston upon Thames, KT1 3LA Category: Repair and Servicing Class Code: Vehicle Repair, Testing and Servicing Positional Accuracy: Positioned to address or location | A13NW (N) | 14 | 7 | 519181 169168 |
| 288 | Points of Interest - Commercial Services Name: Krd Autos Location: 76a Cambridge Road, Kingston upon Thames, KT1 3LA Category: Repair and Servicing Class Code: Vehicle Repair, Testing and Servicing Positional Accuracy: Positioned to address or location | A13NW (N) | 15 | 7 | 519182 169168 |
| 288 | Points of Interest - Commercial Services Name: Ian Brown Location: 76 Cambridge Road, Kingston upon Thames, KT1 3NA Category: Repair and Servicing Class Code: Vehicle Repair, Testing and Servicing Positional Accuracy: Positioned to address or location | A13NE (N) | 29 | 7 | 519187 169184 |
| 289 | Points of Interest - Commercial Services Name: Kingston Auto's UK Ltd Location: Unit 5, Hampden Road, Kingston upon Thames, KT1 3LG Category: Repair and Servicing Class Code: Vehicle Repair, Testing and Servicing Positional Accuracy: Positioned to address or location | A13SE (E) | 19 | 7 | 519424 168972 |
| 289 | Points of Interest - Commercial Services Name: S & M Motors Ltd Location: Unit 5, Hampden Road, Kingston upon Thames, KT1 3LG Category: Repair and Servicing Class Code: Vehicle Repair, Testing and Servicing Positional Accuracy: Positioned to address or location | A13SE (E) | 19 | 7 | 519424 168972 |
| 289 | Points of Interest - Commercial Services Name: S & M Location: Unit 5, Hampden Road, Kingston upon Thames, KT1 3LG Category: Repair and Servicing Class Code: Vehicle Repair, Testing and Servicing Positional Accuracy: Positioned to address or location | A13SE (E) | 19 | 7 | 519424 168972 |
| 289 | Points of Interest - Commercial Services Name: S & M Location: Unit 5, Hampden Road, Kingston upon Thames, KT1 3LG Category: Repair and Servicing Class Code: Vehicle Repair, Testing and Servicing Positional Accuracy: Positioned to address or location | A13SE (E) | 19 | 7 | 519424 168972 |
| 289 | Points of Interest - Commercial Services Name: S & M Motors Ltd Location: Unit 5, Hampden Road, Kingston upon Thames, KT1 3LG Category: Repair and Servicing Class Code: Vehicle Repair, Testing and Servicing Positional Accuracy: Positioned to address or location | A13SE (E) | 19 | 7 | 519424 168972 |
| 289 | Points of Interest - Commercial Services Name: Autoquick Location: Unit 1, Hampden Road, Kingston upon Thames, KT1 3LG Category: Repair and Servicing Class Code: Vehicle Repair, Testing and Servicing Positional Accuracy: Positioned to address or location | A13SE (E) | 20 | 7 | 519424 168983 |
| 289 | Points of Interest - Commercial Services Name: Cambridge M O T Centre Location: Vehicle Test Centre Unit 3, Hampden Road, Kingston upon Thames, KT1 3LG Category: Repair and Servicing Class Code: Vehicle Repair, Testing and Servicing Positional Accuracy: Positioned to address or location | A13SE (E) | 20 | 7 | 519424 168984 |
| 289 | Points of Interest - Commercial Services Name: Kingston Autos (UK) Ltd Location: Unit 1, Hampden Road, Kingston upon Thames, KT1 3LG Category: Repair and Servicing Class Code: Vehicle Repair, Testing and Servicing Positional Accuracy: Positioned to address or location | A13SE (E) | 20 | 7 | 519424 168984 |



| Map ID | Details | Quadrant Reference (Compass Direction) | Estimated Distance From Site | Contact | NGR |
|--------|--|--|------------------------------|---------|------------------|
| 289 | Points of Interest - Commercial Services Name: K & P Motors Ltd Location: Unit 4, Hampden Road, Kingston upon Thames, KT1 3LG Category: Repair and Servicing Class Code: Vehicle Repair, Testing and Servicing Positional Accuracy: Positioned to address or location | A13SE (E) | 20 | 7 | 519424 168984 |
| 289 | Points of Interest - Commercial Services Name: K & P Motors Ltd Location: Unit 4, Hampden Road, Kingston upon Thames, KT1 3LG Category: Repair and Servicing Class Code: Vehicle Repair, Testing and Servicing Positional Accuracy: Positioned to address or location | A13SE (E) | 20 | 7 | 519424 168983 |
| 289 | Points of Interest - Commercial Services Name: Cambridge M O T Centre Location: Unit 3 Hampden Road, Kingston upon Thames, KT1 3HG Category: Repair and Servicing Class Code: Vehicle Repair, Testing and Servicing Positional Accuracy: Positioned to address or location | A13SE (E) | 25 | 7 | 519428 168987 |
| 289 | Points of Interest - Commercial Services Name: National Tyres and Autocare Location: 198 Cambridge Road, Kingston upon Thames, KT1 3LF Category: Repair and Servicing Class Code: Vehicle Repair, Testing and Servicing Positional Accuracy: Positioned to address or location | A13SE (E) | 46 | 7 | 519448 169001 |
| 289 | Points of Interest - Commercial Services Name: National Tyres and Autocare Location: 198 Cambridge Road, Kingston upon Thames, KT1 3LF Category: Repair and Servicing Class Code: Vehicle Repair, Testing and Servicing Positional Accuracy: Positioned to address or location | A13SE (E) | 46 | 7 | 519448 169001 |
| 289 | Points of Interest - Commercial Services Name: Hiq Tyre Services Location: 198 Cambridge Road, Kingston upon Thames, KT1 3LF Category: Repair and Servicing Class Code: Vehicle Repair, Testing and Servicing Positional Accuracy: Positioned to address or location | A13SE (E) | 46 | 7 | 519448 169001 |
| 289 | Points of Interest - Commercial Services Name: M & D Auto's Location: 200-202 Cambridge Road, Kingston upon Thames, KT1 3LF Category: Repair and Servicing Class Code: Vehicle Repair, Testing and Servicing Positional Accuracy: Positioned to address or location | A13SE (E) | 59 | 7 | 519463 168977 |
| 289 | Points of Interest - Commercial Services Name: M & D Autos 1995 Location: 200-202 Cambridge Road, Kingston upon Thames, KT1 3LF Category: Repair and Servicing Class Code: Vehicle Repair, Testing and Servicing Positional Accuracy: Positioned to address or location | A13SE (E) | 59 | 7 | 519463 168976 |
| 289 | Points of Interest - Commercial Services Name: Krd Location: 190-192 Cambridge Road, Kingston upon Thames, KT1 3LF Category: Repair and Servicing Class Code: Vehicle Repair, Testing and Servicing Positional Accuracy: Positioned to address or location | A13SE (E) | 62 | 7 | 519454 168929 |
| 289 | Points of Interest - Commercial Services Name: Cabstop Location: Unit 9, Hampden Road, Kingston upon Thames, KT1 3LG Category: Repair and Servicing Class Code: Vehicle Repair, Testing and Servicing Positional Accuracy: Positioned to address or location | A13SE (E) | 62 | 7 | 519453 168929 |
| 289 | Points of Interest - Commercial Services Name: Prymus Car Garage Location: Unit 9b, Hampden Road, Kingston upon Thames, KT1 3LG Category: Repair and Servicing Class Code: Vehicle Repair, Testing and Servicing Positional Accuracy: Positioned to address or location | A13SE (SE) | 69 | 7 | 519453 168918 |
| 289 | Points of Interest - Commercial Services Name: Chase Metal Kingston Location: Unit 10, Hampden Road, Kingston upon Thames, KT1 3LG Category: Recycling Services Class Code: Scrap Metal Merchants Positional Accuracy: Positioned to address or location | A13SE (E) | 74 | 7 | 519476 168951 |



| Map ID | Details | Quadrant Reference (Compass Direction) | Estimated Distance From Site | Contact | NGR |
|--------|--|--|------------------------------|---------|------------------|
| 290 | <p>Points of Interest - Commercial Services</p> <p>Name: Mr Clutch Autocentres Location: 45-49 Cambridge Road, Kingston upon Thames, KT1 3NS Category: Repair and Servicing Class Code: Vehicle Repair, Testing and Servicing Positional Accuracy: Positioned to address or location</p> | A13NE (NE) | 52 | 7 | 519353 169151 |
| 291 | <p>Points of Interest - Commercial Services</p> <p>Name: Halfords Autocentre Location: Linear House 145b, London Road, Kingston upon Thames, KT2 6NH Category: Repair and Servicing Class Code: Vehicle Repair, Testing and Servicing Positional Accuracy: Positioned to address or location</p> | A12NE (NW) | 260 | 7 | 518811 169374 |
| 292 | <p>Points of Interest - Commercial Services</p> <p>Name: Kwik-Fit (GB) Limited Location: 135-137 London Road, Kingston upon Thames, KT2 6NH Category: Repair and Servicing Class Code: Vehicle Repair, Testing and Servicing Positional Accuracy: Positioned to address or location</p> | A12NE (NW) | 308 | 7 | 518735 169369 |
| 292 | <p>Points of Interest - Commercial Services</p> <p>Name: Kwik-Fit (GB) Limited Location: 135-137 London Road, Kingston upon Thames, KT2 6NH Category: Repair and Servicing Class Code: Vehicle Repair, Testing and Servicing Positional Accuracy: Positioned to address or location</p> | A12NE (NW) | 308 | 7 | 518734 169368 |
| 292 | <p>Points of Interest - Commercial Services</p> <p>Name: Fulfords of Kingston Location: 121 London Road, Kingston upon Thames, KT2 6NH Category: Repair and Servicing Class Code: Vehicle Repair, Testing and Servicing Positional Accuracy: Positioned to address or location</p> | A12NE (NW) | 335 | 7 | 518695 169361 |
| 292 | <p>Points of Interest - Commercial Services</p> <p>Name: Fulford's Garage Location: 121 London Road, Kingston upon Thames, KT2 6NH Category: Repair and Servicing Class Code: Vehicle Repair, Testing and Servicing Positional Accuracy: Positioned to address or location</p> | A12NE (NW) | 335 | 7 | 518694 169361 |
| 293 | <p>Points of Interest - Commercial Services</p> <p>Name: John Samonas & Sons Ltd Location: Unit 3-4 Princeton Mews 167, London Road, Kingston upon Thames, KT2 6PT Category: Transport, Storage and Delivery Class Code: Distribution and Haulage Positional Accuracy: Positioned to address or location</p> | A18SW (N) | 354 | 7 | 519052 169581 |
| 294 | <p>Points of Interest - Commercial Services</p> <p>Name: Kingstone Hill Valeting Centre Location: Kingstons House 15, Coombe Road, Kingston upon Thames, KT2 7AD Category: Personal, Consumer and other Services Class Code: Vehicle Cleaning Services Positional Accuracy: Positioned to address or location</p> | A18SE (N) | 365 | 7 | 519210 169581 |
| 295 | <p>Points of Interest - Commercial Services</p> <p>Name: Sita UK Location: Unit 3 Kingsmill Business Park, Chapel Mill Road, Kingston upon Thames, KT1 3GZ Category: Recycling Services Class Code: Recycling, Reclamation and Disposal Positional Accuracy: Positioned to address or location</p> | A8NW (SW) | 393 | 7 | 518862 168561 |
| 295 | <p>Points of Interest - Commercial Services</p> <p>Name: SITA UK Ltd Location: Unit 3 Kingsmill Business Park, Chapel Mill Road, Kingston upon Thames, KT1 3GZ Category: Recycling Services Class Code: Recycling, Reclamation and Disposal Positional Accuracy: Positioned to address or location</p> | A8NW (SW) | 394 | 7 | 518861 168561 |
| 295 | <p>Points of Interest - Commercial Services</p> <p>Name: Local Scraping Services Scrap Yards Location: Unit 6 Kingsmill Business Park, Chapel Mill Road, Kingston upon Thames, KT1 3GZ Category: Recycling Services Class Code: Scrap Metal Merchants Positional Accuracy: Positioned to address or location</p> | A8NW (SW) | 413 | 7 | 518858 168539 |



| Map ID | Details | Quadrant Reference (Compass Direction) | Estimated Distance From Site | Contact | NGR |
|--------|---|--|------------------------------|---------|------------------|
| 296 | Points of Interest - Commercial Services Name: Autoglass Location: Unit 1, Manorgate Road, Kingston upon Thames, KT2 7EL Category: Repair and Servicing Class Code: Vehicle Repair, Testing and Servicing Positional Accuracy: Positioned to address or location | A18SE (N) | 452 | 7 | 519254 169658 |
| 296 | Points of Interest - Commercial Services Name: Autoglass Location: Unit 1, Manorgate Road, Kingston upon Thames, KT2 7EL Category: Repair and Servicing Class Code: Vehicle Repair, Testing and Servicing Positional Accuracy: Positioned to address or location | A18SE (N) | 452 | 7 | 519254 169658 |
| 296 | Points of Interest - Commercial Services Name: Rolls Royce & Bentley Specialists Location: 1 Manorgate Road, Kingston upon Thames, KT2 7AW Category: Repair and Servicing Class Code: Vehicle Repair, Testing and Servicing Positional Accuracy: Positioned to address or location | A18SE (N) | 493 | 7 | 519233 169707 |
| 296 | Points of Interest - Commercial Services Name: Rolls Royce & Bentley Specialists Location: 1A Manorgate Road, Kingston upon Thames, KT2 7AW Category: Repair and Servicing Class Code: Vehicle Repair, Testing and Servicing Positional Accuracy: Positioned to address or location | A18SE (N) | 493 | 7 | 519233 169707 |
| 297 | Points of Interest - Commercial Services Name: J C F Car Clinic Location: A 242 Canbury Park Road, Kingston upon Thames, KT2 6LG Category: Repair and Servicing Class Code: Vehicle Repair, Testing and Servicing Positional Accuracy: Positioned to address or location | A18SW (N) | 462 | 7 | 518948 169667 |
| 297 | Points of Interest - Commercial Services Name: J C F Car Clinic Location: 242a Canbury Park Road, Kingston upon Thames, KT2 6LG Category: Repair and Servicing Class Code: Vehicle Repair, Testing and Servicing Positional Accuracy: Positioned to address or location | A18SW (N) | 462 | 7 | 518948 169666 |
| 297 | Points of Interest - Commercial Services Name: Jcf Car Clinic Location: 242a Canbury Park Road, Kingston upon Thames, KT2 6LG Category: Repair and Servicing Class Code: Vehicle Repair, Testing and Servicing Positional Accuracy: Positioned to address or location | A18SW (N) | 462 | 7 | 518948 169667 |
| 297 | Points of Interest - Commercial Services Name: J C F Car Clinic Location: 242 Canbury Park Road, Kingston upon Thames, KT2 6LG Category: Repair and Servicing Class Code: Vehicle Repair, Testing and Servicing Positional Accuracy: Positioned to address or location | A18SW (N) | 494 | 7 | 518936 169696 |
| 298 | Points of Interest - Commercial Services Name: Universal Auto Electrics Location: 14b Clifton Road, Kingston upon Thames, KT2 6PW Category: Repair and Servicing Class Code: Vehicle Repair, Testing and Servicing Positional Accuracy: Positioned to address or location | A18SW (N) | 471 | 7 | 519105 169701 |
| 298 | Points of Interest - Commercial Services Name: Middx Ltd Location: 14a Clifton Road, Kingston upon Thames, KT2 6PW Category: Repair and Servicing Class Code: Vehicle Repair, Testing and Servicing Positional Accuracy: Positioned to address or location | A18SW (N) | 477 | 7 | 519108 169707 |
| 298 | Points of Interest - Commercial Services Name: Middx Ltd Location: 14a Clifton Road, Kingston upon Thames, KT2 6PW Category: Repair and Servicing Class Code: Vehicle Repair, Testing and Servicing Positional Accuracy: Positioned to address or location | A18SW (N) | 477 | 7 | 519107 169707 |
| 298 | Points of Interest - Commercial Services Name: MOT Centre Location: 14a Clifton Road, Kingston upon Thames, KT2 6PW Category: Repair and Servicing Class Code: Vehicle Repair, Testing and Servicing Positional Accuracy: Positioned to address or location | A18SW (N) | 477 | 7 | 519108 169707 |



| Map ID | Details | Quadrant Reference (Compass Direction) | Estimated Distance From Site | Contact | NGR |
|--------|--|--|------------------------------|---------|------------------|
| 299 | Points of Interest - Commercial Services Name: Seaforce Shipping Ltd Location: Hanover House 76, Coombe Road, Kingston upon Thames, KT2 7AZ Category: Transport, Storage and Delivery Class Code: Distribution and Haulage Positional Accuracy: Positioned to address or location | A18SE (NE) | 483 | 7 | 519481 169579 |
| 300 | Points of Interest - Commercial Services Name: Elton Park MOT Centre Location: 44 Mill Place, Kingston upon Thames, KT1 2RL Category: Repair and Servicing Class Code: Vehicle Repair, Testing and Servicing Positional Accuracy: Positioned to address or location | A12SW (W) | 516 | 7 | 518505 168885 |
| 300 | Points of Interest - Commercial Services Name: National Rescue Location: 44 Mill Place, Kingston upon Thames, KT1 2RL Category: Repair and Servicing Class Code: Vehicle Repair, Testing and Servicing Positional Accuracy: Positioned to address or location | A12SW (W) | 516 | 7 | 518505 168885 |
| 300 | Points of Interest - Commercial Services Name: Adnor Ltd Location: 52 Mill Place, Kingston upon Thames, KT1 2RL Category: Construction Services Class Code: Metalworkers Including Blacksmiths Positional Accuracy: Positioned to address or location | A12SW (W) | 528 | 7 | 518503 168845 |
| 300 | Points of Interest - Commercial Services Name: Adnor Location: 52 Mill Place, Kingston upon Thames, KT1 2RL Category: Construction Services Class Code: Metalworkers Including Blacksmiths Positional Accuracy: Positioned to address or location | A12SW (W) | 529 | 7 | 518502 168845 |
| 300 | Points of Interest - Commercial Services Name: Underwood G A Location: 18 Mill Street, Kingston upon Thames, KT1 2RF Category: Repair and Servicing Class Code: Vehicle Repair, Testing and Servicing Positional Accuracy: Positioned to address or location | A12SW (W) | 567 | 7 | 518449 168894 |
| 301 | Points of Interest - Commercial Services Name: 24hr Pest & Vermin Control Service Location: Garden Flat, Kingston Hill, Kingston Upon Thames, Surrey, KT2 7PW Category: Contract Services Class Code: Pest and Vermin Control Positional Accuracy: Positioned to address or location | A18NE (N) | 566 | 7 | 519214 169786 |
| 301 | Points of Interest - Commercial Services Name: Autoglaze Location: 14 Park Road, Kingston upon Thames, KT2 6BG Category: Repair and Servicing Class Code: Vehicle Repair, Testing and Servicing Positional Accuracy: Positioned to address or location | A18NW (N) | 583 | 7 | 519161 169811 |
| 301 | Points of Interest - Commercial Services Name: Alan Lloyd Motors Ltd Location: 14 Park Road, Kingston upon Thames, KT2 6BG Category: Repair and Servicing Class Code: Vehicle Repair, Testing and Servicing Positional Accuracy: Positioned to address or location | A18NW (N) | 583 | 7 | 519161 169811 |
| 301 | Points of Interest - Commercial Services Name: Autoglaze Location: Unit 1 14, Park Road, Kingston upon Thames, KT2 6BG Category: Repair and Servicing Class Code: Vehicle Repair, Testing and Servicing Positional Accuracy: Positioned to address or location | A18NW (N) | 584 | 7 | 519161 169812 |
| 301 | Points of Interest - Commercial Services Name: Alan Lloyd Motors Ltd Location: 14 Park Road, Kingston upon Thames, KT2 6BG Category: Repair and Servicing Class Code: Vehicle Repair, Testing and Servicing Positional Accuracy: Positioned to address or location | A18NW (N) | 584 | 7 | 519161 169812 |
| 302 | Points of Interest - Commercial Services Name: G A Underwood Location: A 18 Mill Street, Kingston upon Thames, KT1 2RF Category: Repair and Servicing Class Code: Vehicle Repair, Testing and Servicing Positional Accuracy: Positioned to address or location | A12SW (W) | 583 | 7 | 518432 168898 |



| Map ID | Details | Quadrant Reference (Compass Direction) | Estimated Distance From Site | Contact | NGR |
|--------|--|--|------------------------------|---------|------------------|
| 303 | Points of Interest - Commercial Services Name: Kibble & Burnett Ltd Location: 248 Kingston Road, New Malden, KT3 3RN Category: Repair and Servicing Class Code: Vehicle Repair, Testing and Servicing Positional Accuracy: Positioned to address or location | A9NE (SE) | 830 | 7 | 520120 168547 |
| 303 | Points of Interest - Commercial Services Name: Kibble & Burnett Ltd Location: Rear of 248, Kingston Road, New Malden, KT3 3RN Category: Repair and Servicing Class Code: Vehicle Repair, Testing and Servicing Positional Accuracy: Positioned to address or location | A9NE (SE) | 833 | 7 | 520115 168533 |
| 304 | Points of Interest - Commercial Services Name: Karfix Ltd Location: 27-29 Richmond Road, Kingston upon Thames, KT2 5BW Category: Repair and Servicing Class Code: Vehicle Repair, Testing and Servicing Positional Accuracy: Positioned to address or location | A17SW (NW) | 874 | 7 | 518257 169676 |
| 304 | Points of Interest - Commercial Services Name: Karfix Ltd Location: 27-29 Richmond Road, Kingston upon Thames, KT2 5BW Category: Repair and Servicing Class Code: Vehicle Repair, Testing and Servicing Positional Accuracy: Positioned to address or location | A17SW (NW) | 875 | 7 | 518256 169676 |
| 304 | Points of Interest - Commercial Services Name: Wincon Engineering Location: 31 Richmond Road, Kingston upon Thames, KT2 5BW Category: Repair and Servicing Class Code: Vehicle Repair, Testing and Servicing Positional Accuracy: Positioned to address or location | A17SW (NW) | 877 | 7 | 518257 169681 |
| 304 | Points of Interest - Commercial Services Name: Kingston Bridge Clutches Location: 33 Richmond Road, Kingston upon Thames, KT2 5BW Category: Repair and Servicing Class Code: Vehicle Repair, Testing and Servicing Positional Accuracy: Positioned to address or location | A17SW (NW) | 879 | 7 | 518258 169687 |
| 304 | Points of Interest - Commercial Services Name: RAC Auto Windscreens Location: 53 Richmond Road, Kingston upon Thames, KT2 5BP Category: Repair and Servicing Class Code: Vehicle Repair, Testing and Servicing Positional Accuracy: Positioned to address or location | A17NW (NW) | 934 | 7 | 518235 169747 |
| 304 | Points of Interest - Commercial Services Name: RAC Auto Windscreens Location: 53 Richmond Road, Kingston upon Thames, KT2 5BP Category: Repair and Servicing Class Code: Vehicle Repair, Testing and Servicing Positional Accuracy: Positioned to address or location | A17NW (NW) | 934 | 7 | 518235 169747 |
| 305 | Points of Interest - Commercial Services Name: Kingston M O T Location: Cooper House 43, Acre Road, Kingston upon Thames, KT2 6ER Category: Repair and Servicing Class Code: Vehicle Repair, Testing and Servicing Positional Accuracy: Positioned to address or location | A17NW (NW) | 900 | 7 | 518481 169923 |
| 305 | Points of Interest - Commercial Services Name: Quickfit Clutches Location: Cooper House 43, Acre Road, Kingston upon Thames, KT2 6ER Category: Repair and Servicing Class Code: Vehicle Repair, Testing and Servicing Positional Accuracy: Positioned to address or location | A17NW (NW) | 900 | 7 | 518481 169923 |
| 305 | Points of Interest - Commercial Services Name: MOT Test Quick Fit Clutches Location: Cooper House 43, Acre Road, Kingston upon Thames, KT2 6ER Category: Repair and Servicing Class Code: Vehicle Repair, Testing and Servicing Positional Accuracy: Positioned to address or location | A17NW (NW) | 900 | 7 | 518481 169923 |
| 305 | Points of Interest - Commercial Services Name: Kingston M O T Ltd Location: Rear of 43, Acre Road, Kingston upon Thames, KT2 6ER Category: Repair and Servicing Class Code: Vehicle Repair, Testing and Servicing Positional Accuracy: Positioned to address or location | A17NW (NW) | 927 | 7 | 518465 169945 |



| Map ID | Details | Quadrant Reference (Compass Direction) | Estimated Distance From Site | Contact | NGR |
|--------|---|--|------------------------------|---------|------------------|
| 305 | Points of Interest - Commercial Services Name: M K Autos Location: Rear Of 43, Acre Road, Kingston upon Thames, KT2 6ER Category: Repair and Servicing Class Code: Vehicle Repair, Testing and Servicing Positional Accuracy: Positioned to address or location | A17NW (NW) | 927 | 7 | 518466 169945 |
| 305 | Points of Interest - Commercial Services Name: Any Car Centre Location: Rear Of 43, Acre Road, Kingston upon Thames, KT2 6ER Category: Repair and Servicing Class Code: Vehicle Repair, Testing and Servicing Positional Accuracy: Positioned to address or location | A17NW (NW) | 927 | 7 | 518465 169945 |
| 306 | Points of Interest - Commercial Services Name: Middx Ltd Location: B 39 Acre Road, Kingston upon Thames, KT2 6EF Category: Repair and Servicing Class Code: Vehicle Repair, Testing and Servicing Positional Accuracy: Positioned to address or location | A17NW (NW) | 903 | 7 | 518377 169849 |
| 306 | Points of Interest - Commercial Services Name: Triple 7 Garage Location: 39b Acre Road, Kingston upon Thames, KT2 6EF Category: Repair and Servicing Class Code: Vehicle Repair, Testing and Servicing Positional Accuracy: Positioned to address or location | A17NW (NW) | 903 | 7 | 518377 169849 |
| 307 | Points of Interest - Commercial Services Name: Reevethorpe New Malden Garage Ltd Location: Unit D, Wellington Crescent, New Malden, KT3 3NE Category: Repair and Servicing Class Code: Vehicle Repair, Testing and Servicing Positional Accuracy: Positioned to address or location | A10NW (SE) | 935 | 7 | 520259 168588 |
| 307 | Points of Interest - Commercial Services Name: Just the Ticket Location: Wellington House, Wellington Crescent, New Malden, KT3 3NE Category: Repair and Servicing Class Code: Vehicle Repair, Testing and Servicing Positional Accuracy: Positioned to address or location | A10NW (SE) | 960 | 7 | 520270 168553 |
| 308 | Points of Interest - Commercial Services Name: Autoglazing Ltd Location: 22 Eden Street, Kingston upon Thames, KT1 1DN Category: Repair and Servicing Class Code: Vehicle Repair, Testing and Servicing Positional Accuracy: Positioned to address or location | A11NE (W) | 937 | 7 | 518032 169086 |
| 308 | Points of Interest - Commercial Services Name: Autoglazing Location: Unit 205 22 Eden Street, Kingston upon Thames, KT1 1DN Category: Repair and Servicing Class Code: Vehicle Repair, Testing and Servicing Positional Accuracy: Positioned to address or location | A11NE (W) | 937 | 7 | 518032 169086 |
| 309 | Points of Interest - Commercial Services Name: Bee Gee Coachcraft Location: 34 Wellington Crescent, New Malden, KT3 3NE Category: Repair and Servicing Class Code: Vehicle Repair, Testing and Servicing Positional Accuracy: Positioned to address or location | A10NW (E) | 945 | 7 | 520278 168609 |
| 309 | Points of Interest - Commercial Services Name: Bailey's Coachworks Location: 34 Wellington Crescent, New Malden, KT3 3NE Category: Repair and Servicing Class Code: Vehicle Repair, Testing and Servicing Positional Accuracy: Positioned to address or location | A10NW (E) | 945 | 7 | 520278 168609 |
| 309 | Points of Interest - Commercial Services Name: United Coachworks (Surrey) Ltd Location: 34 Wellington Crescent, New Malden, KT3 3NE Category: Repair and Servicing Class Code: Vehicle Repair, Testing and Servicing Positional Accuracy: Positioned to address or location | A10NW (E) | 945 | 7 | 520278 168609 |
| 309 | Points of Interest - Commercial Services Name: Bee Gee Coachcraft Location: 34 Wellington Crescent, New Malden, KT3 3NE Category: Repair and Servicing Class Code: Vehicle Repair, Testing and Servicing Positional Accuracy: Positioned to address or location | A10NW (E) | 945 | 7 | 520278 168609 |



| Map ID | Details | Quadrant Reference (Compass Direction) | Estimated Distance From Site | Contact | NGR |
|--------|--|--|------------------------------|---------|------------------|
| 309 | Points of Interest - Commercial Services Name: Baileys Coachwork Location: 34 Wellington Crescent, New Malden, KT3 3NE Category: Repair and Servicing Class Code: Vehicle Repair, Testing and Servicing Positional Accuracy: Positioned to address or location | A10NW (E) | 945 | 7 | 520278 168608 |
| 309 | Points of Interest - Commercial Services Name: Auto Hoods Location: 34 Wellington Crescent, New Malden, KT3 3NE Category: Repair and Servicing Class Code: Vehicle Repair, Testing and Servicing Positional Accuracy: Positioned to address or location | A10NW (E) | 945 | 7 | 520278 168609 |
| 309 | Points of Interest - Commercial Services Name: Autotec Workshop Location: Unit 1 Apsley House, Apsley Road, New Malden, KT3 3NJ Category: Repair and Servicing Class Code: Vehicle Repair, Testing and Servicing Positional Accuracy: Positioned to address or location | A10NW (E) | 964 | 7 | 520323 168675 |
| 309 | Points of Interest - Commercial Services Name: L S C Automotive Ltd Location: Unit D, Wellington Crescent, New Malden, KT3 3NE Category: Repair and Servicing Class Code: Vehicle Repair, Testing and Servicing Positional Accuracy: Positioned to address or location | A10NW (E) | 997 | 7 | 520341 168625 |
| 309 | Points of Interest - Commercial Services Name: Just the Ticket Location: Unit D, Wellington Crescent, New Malden, KT3 3NE Category: Repair and Servicing Class Code: Vehicle Repair, Testing and Servicing Positional Accuracy: Positioned to address or location | A10NW (E) | 998 | 7 | 520341 168625 |
| 309 | Points of Interest - Commercial Services Name: United Coachworks Surrey Ltd Location: Unit D, Wellington Crescent, New Malden, KT3 3NE Category: Repair and Servicing Class Code: Vehicle Repair, Testing and Servicing Positional Accuracy: Positioned to address or location | A10NW (E) | 998 | 7 | 520341 168625 |
| 309 | Points of Interest - Commercial Services Name: Reevethorpe Nel Malden Location: Unit D, Wellington Crescent, New Malden, KT3 3NE Category: Repair and Servicing Class Code: Vehicle Repair, Testing and Servicing Positional Accuracy: Positioned to address or location | A10NW (E) | 998 | 7 | 520341 168625 |
| 310 | Points of Interest - Commercial Services Name: Zubi Motors Ltd Location: 167 Surbiton Hill Park, Surbiton, KT5 8EJ Category: Repair and Servicing Class Code: Vehicle Repair, Testing and Servicing Positional Accuracy: Positioned to address or location | A3NE (S) | 966 | 7 | 519495 167954 |
| 310 | Points of Interest - Commercial Services Name: Berrylands Autocare Location: 167 Surbiton Hill Park, Surbiton, KT5 8EJ Category: Repair and Servicing Class Code: Vehicle Repair, Testing and Servicing Positional Accuracy: Positioned to address or location | A3NE (S) | 966 | 7 | 519494 167954 |
| 311 | Points of Interest - Commercial Services Name: Starpoint Card Sales Ltd Location: Kingsgate Business Centre 12-50, Kingsgate Road, Kingston upon Thames, KT2 5AA Category: Transport, Storage and Delivery Class Code: Distribution and Haulage Positional Accuracy: Positioned to address or location | A16SE (NW) | 971 | 7 | 518151 169693 |
| 312 | Points of Interest - Education and Health Name: Kingston Hospital Location: Kingston Hospital, Galsworthy Road, Kingston upon Thames, KT2 7QB Category: Health Practitioners and Establishments Class Code: Hospitals Positional Accuracy: Positioned to address or location | A18NE (NE) | 647 | 7 | 519494 169760 |
| 312 | Points of Interest - Education and Health Name: BMI Coombe Wing Location: Kingston Hospital, Galsworthy Road, Kingston upon Thames, KT2 7QB Category: Health Practitioners and Establishments Class Code: Hospitals Positional Accuracy: Positioned to address or location | A18NE (NE) | 647 | 7 | 519494 169760 |



| Map ID | Details | Quadrant Reference (Compass Direction) | Estimated Distance From Site | Contact | NGR |
|--------|--|--|------------------------------|---------|------------------|
| 312 | Points of Interest - Education and Health Name: Kingston Hospital Location: Kingston Hospital, Galsworthy Road, Kingston upon Thames, KT2 7QB Category: Health Practitioners and Establishments Class Code: Hospitals Positional Accuracy: Positioned to address or location | A18NE (NE) | 648 | 7 | 519495 169761 |
| 312 | Points of Interest - Education and Health Name: Kingston Hospital Location: Kingston Hospital, Galsworthy Road, Kingston upon Thames, KT2 7QB Category: Health Practitioners and Establishments Class Code: Hospitals Positional Accuracy: Positioned to address or location | A18NE (NE) | 648 | 7 | 519495 169761 |
| 312 | Points of Interest - Education and Health Name: Kingston Hospital Location: Kingston Hospital, Galsworthy Road, Kingston upon Thames, KT2 7QB Category: Health Practitioners and Establishments Class Code: Accident & Emergency Department Positional Accuracy: Positioned to address or location | A18NE (NE) | 648 | 7 | 519495 169761 |
| 313 | Points of Interest - Education and Health Name: Kingston Hospital Location: Kingston Hospital, Galsworthy Road, Kingston upon Thames, KT2 7QB Category: Health Practitioners and Establishments Class Code: Accident & Emergency Department Positional Accuracy: Positioned to address or location | A19NW (NE) | 831 | 7 | 519564 169932 |
| 314 | Points of Interest - Manufacturing and Production Name: Tank Location: KT1 Category: Industrial Features Class Code: Tanks (Generic) Positional Accuracy: Positioned to an adjacent address or location | A13NE (E) | 7 | 7 | 519355 169080 |
| 315 | Points of Interest - Manufacturing and Production Name: Works Location: Not Supplied Category: Industrial Features Class Code: Unspecified Works Or Factories Positional Accuracy: Positioned to an adjacent address or location | A13SE (SE) | 28 | 7 | 519250 168892 |
| 315 | Points of Interest - Manufacturing and Production Name: Works Location: KT1 Category: Industrial Features Class Code: Unspecified Works Or Factories Positional Accuracy: Positioned to address or location | A13SE (SE) | 33 | 7 | 519255 168893 |
| 316 | Points of Interest - Manufacturing and Production Name: Works Location: Not Supplied Category: Industrial Features Class Code: Unspecified Works Or Factories Positional Accuracy: Positioned to an adjacent address or location | A13SE (E) | 61 | 7 | 519465 168966 |
| 316 | Points of Interest - Manufacturing and Production Name: Works Location: KT1 Category: Industrial Features Class Code: Unspecified Works Or Factories Positional Accuracy: Positioned to an adjacent address or location | A13SE (E) | 61 | 7 | 519465 168965 |
| 316 | Points of Interest - Manufacturing and Production Name: Works Location: KT1 Category: Industrial Features Class Code: Unspecified Works Or Factories Positional Accuracy: Positioned to address or location | A13SE (SE) | 68 | 7 | 519454 168920 |
| 316 | Points of Interest - Manufacturing and Production Name: Works Location: Not Supplied Category: Industrial Features Class Code: Unspecified Works Or Factories Positional Accuracy: Positioned to an adjacent address or location | A13SE (SE) | 70 | 7 | 519453 168916 |
| 317 | Points of Interest - Manufacturing and Production Name: Works Location: KT1 Category: Industrial Features Class Code: Unspecified Works Or Factories Positional Accuracy: Positioned to address or location | A13SE (SE) | 111 | 7 | 519429 168856 |



| Map ID | Details | Quadrant Reference (Compass Direction) | Estimated Distance From Site | Contact | NGR |
|--------|--|--|------------------------------|---------|------------------|
| 317 | Points of Interest - Manufacturing and Production Name: Works Location: Not Supplied Category: Industrial Features Class Code: Unspecified Works Or Factories Positional Accuracy: Positioned to an adjacent address or location | A13SE (SE) | 116 | 7 | 519429 168850 |
| 317 | Points of Interest - Manufacturing and Production Name: Works Location: KT1 Category: Industrial Features Class Code: Unspecified Works Or Factories Positional Accuracy: Positioned to an adjacent address or location | A13SE (SE) | 156 | 7 | 519429 168809 |
| 317 | Points of Interest - Manufacturing and Production Name: Works Location: Not Supplied Category: Industrial Features Class Code: Unspecified Works Or Factories Positional Accuracy: Positioned to an adjacent address or location | A13SE (SE) | 157 | 7 | 519429 168808 |
| 317 | Points of Interest - Manufacturing and Production Name: Works Location: KT1 Category: Industrial Features Class Code: Unspecified Works Or Factories Positional Accuracy: Positioned to address or location | A13SE (SE) | 172 | 7 | 519425 168792 |
| 317 | Points of Interest - Manufacturing and Production Name: Works Location: Not Supplied Category: Industrial Features Class Code: Unspecified Works Or Factories Positional Accuracy: Positioned to an adjacent address or location | A13SE (SE) | 174 | 7 | 519428 168791 |
| 318 | Points of Interest - Manufacturing and Production Name: Red Lion Resources Ltd Location: 38 Victoria Road, Kingston upon Thames, KT1 3DW Category: Extractive Industries Class Code: Oil and Gas Extraction, Refinery and Product Manufacture Positional Accuracy: Positioned to address or location | A13NW (NW) | 114 | 7 | 518882 169241 |
| 318 | Points of Interest - Manufacturing and Production Name: Works Location: KT1 Category: Industrial Features Class Code: Unspecified Works Or Factories Positional Accuracy: Positioned to address or location | A12NE (NW) | 190 | 7 | 518840 169307 |
| 318 | Points of Interest - Manufacturing and Production Name: Works Location: Not Supplied Category: Industrial Features Class Code: Unspecified Works Or Factories Positional Accuracy: Positioned to an adjacent address or location | A12NE (NW) | 192 | 7 | 518839 169309 |
| 319 | Points of Interest - Manufacturing and Production Name: Works Location: KT2 Category: Industrial Features Class Code: Unspecified Works Or Factories Positional Accuracy: Positioned to address or location | A12NE (NW) | 328 | 7 | 518697 169353 |
| 319 | Points of Interest - Manufacturing and Production Name: Works Location: Not Supplied Category: Industrial Features Class Code: Unspecified Works Or Factories Positional Accuracy: Positioned to an adjacent address or location | A12NE (NW) | 331 | 7 | 518696 169357 |
| 320 | Points of Interest - Manufacturing and Production Name: Fairfield Industrial Estate Location: KT1 Category: Industrial Features Class Code: Business Parks and Industrial Estates Positional Accuracy: Positioned to an adjacent address or location | A8NW (SW) | 341 | 7 | 518862 168632 |
| 320 | Points of Interest - Manufacturing and Production Name: Fairfield Industrial Estate Location: KT1 Category: Industrial Features Class Code: Business Parks and Industrial Estates Positional Accuracy: Positioned to an adjacent address or location | A8NW (SW) | 341 | 7 | 518862 168632 |



| Map ID | Details | Quadrant Reference (Compass Direction) | Estimated Distance From Site | Contact | NGR |
|--------|---|--|------------------------------|---------|------------------|
| 320 | Points of Interest - Manufacturing and Production Name: Kingston Innovation Centre Location: Unit 3 Kingsmill Business Park, Chapel Mill Road, Kingston upon Thames, KT1 3GZ Category: Industrial Features Class Code: Business Parks and Industrial Estates Positional Accuracy: Positioned to address or location | A8NW (SW) | 393 | 7 | 518862 168561 |
| 321 | Points of Interest - Manufacturing and Production Name: Works Location: Not Supplied Category: Industrial Features Class Code: Unspecified Works Or Factories Positional Accuracy: Positioned to an adjacent address or location | A12NE (NW) | 358 | 7 | 518632 169294 |
| 322 | Points of Interest - Manufacturing and Production Name: Tank Location: KT1 Category: Industrial Features Class Code: Tanks (Generic) Positional Accuracy: Positioned to an adjacent address or location | A8NE (S) | 371 | 7 | 519195 168502 |
| 323 | Points of Interest - Manufacturing and Production Name: Works Location: Not Supplied Category: Industrial Features Class Code: Unspecified Works Or Factories Positional Accuracy: Positioned to an adjacent address or location | A18SW (N) | 383 | 7 | 519015 169603 |
| 324 | Points of Interest - Manufacturing and Production Name: Kingsmill Business Park Location: KT1 Category: Industrial Features Class Code: Business Parks and Industrial Estates Positional Accuracy: Positioned to an adjacent address or location | A8NW (SW) | 411 | 7 | 518879 168526 |
| 324 | Points of Interest - Manufacturing and Production Name: Tecsider Ltd Location: Unit 11 Kingsmill Business Park, Chapel Mill Road, Kingston upon Thames, KT1 3GZ Category: Extractive Industries Class Code: Oil and Gas Extraction, Refinery and Product Manufacture Positional Accuracy: Positioned to address or location | A8NW (SW) | 436 | 7 | 518870 168502 |
| 325 | Points of Interest - Manufacturing and Production Name: Factory Location: Not Supplied Category: Industrial Features Class Code: Unspecified Works Or Factories Positional Accuracy: Positioned to an adjacent address or location | A18SE (N) | 433 | 7 | 519300 169621 |
| 325 | Points of Interest - Manufacturing and Production Name: Factory Location: KT2 Category: Industrial Features Class Code: Unspecified Works Or Factories Positional Accuracy: Positioned to address or location | A18SE (N) | 440 | 7 | 519300 169629 |
| 326 | Points of Interest - Manufacturing and Production Name: Hanover House Location: Hanover House 76, Coombe Road, Kingston upon Thames, KT2 7AZ Category: Industrial Features Class Code: Business Parks and Industrial Estates Positional Accuracy: Positioned to address or location | A18SE (NE) | 484 | 7 | 519482 169580 |
| 327 | Points of Interest - Manufacturing and Production Name: Gove Marble Location: 48 Mill Place, Kingston upon Thames, KT1 2RL Category: Extractive Industries Class Code: Stone Quarrying and Preparation Positional Accuracy: Positioned to address or location | A12SW (W) | 524 | 7 | 518503 168864 |
| 328 | Points of Interest - Manufacturing and Production Name: Stonemasons Location: 56 Lower Marsh Lane, Kingston upon Thames, KT1 3BJ Category: Extractive Industries Class Code: Stone Quarrying and Preparation Positional Accuracy: Positioned to address or location | A8SW (S) | 573 | 7 | 519096 168293 |



| Map ID | Details | Quadrant Reference (Compass Direction) | Estimated Distance From Site | Contact | NGR |
|--------|--|--|------------------------------|---------|------------------|
| 328 | Points of Interest - Manufacturing and Production Name: Verona Marble Location: 56 Lower Marsh Lane, Kingston upon Thames, KT1 3BJ Category: Extractive Industries Class Code: Stone Quarrying and Preparation Positional Accuracy: Positioned to address or location | A8SW (S) | 574 | 7 | 519096 168292 |
| 328 | Points of Interest - Manufacturing and Production Name: Works Location: Not Supplied Category: Industrial Features Class Code: Unspecified Works Or Factories Positional Accuracy: Positioned to an adjacent address or location | A8SW (S) | 585 | 7 | 519152 168282 |
| 328 | Points of Interest - Manufacturing and Production Name: Works Location: KT1 Category: Industrial Features Class Code: Unspecified Works Or Factories Positional Accuracy: Positioned to address or location | A8SW (S) | 587 | 7 | 519095 168279 |
| 329 | Points of Interest - Manufacturing and Production Name: Tank Location: KT3 Category: Industrial Features Class Code: Tanks (Generic) Positional Accuracy: Positioned to an adjacent address or location | A9NW (SE) | 577 | 7 | 519748 168502 |
| 330 | Points of Interest - Manufacturing and Production Name: Works Location: Not Supplied Category: Industrial Features Class Code: Unspecified Works Or Factories Positional Accuracy: Positioned to an adjacent address or location | A8SW (S) | 578 | 7 | 519087 168288 |
| 330 | Points of Interest - Manufacturing and Production Name: Verona Marble Location: 56 Lower Marsh Lane, Kingston upon Thames, KT1 3BJ Category: Extractive Industries Class Code: Stone Quarrying and Preparation Positional Accuracy: Positioned to address or location | A8SW (S) | 584 | 7 | 519007 168291 |
| 330 | Points of Interest - Manufacturing and Production Name: Gerald Culliford Ltd Location: 52 Lower Marsh Lane, Kingston upon Thames, KT1 3BJ Category: Extractive Industries Class Code: Stone Quarrying and Preparation Positional Accuracy: Positioned to address or location | A8SW (S) | 587 | 7 | 518999 168290 |
| 330 | Points of Interest - Manufacturing and Production Name: Gerald Culliford Ltd Location: 52 Lower Marsh Lane, Kingston upon Thames, KT1 3BJ Category: Extractive Industries Class Code: Stone Quarrying and Preparation Positional Accuracy: Positioned to address or location | A8SW (S) | 587 | 7 | 518998 168289 |
| 330 | Points of Interest - Manufacturing and Production Name: Works Location: KT1 Category: Industrial Features Class Code: Unspecified Works Or Factories Positional Accuracy: Positioned to address or location | A8SW (S) | 590 | 7 | 519022 168282 |
| 330 | Points of Interest - Manufacturing and Production Name: Works Location: Not Supplied Category: Industrial Features Class Code: Unspecified Works Or Factories Positional Accuracy: Positioned to an adjacent address or location | A8SW (S) | 605 | 7 | 519014 168268 |
| 331 | Points of Interest - Manufacturing and Production Name: Works Location: KT1 Category: Industrial Features Class Code: Unspecified Works Or Factories Positional Accuracy: Positioned to address or location | A7NE (SW) | 588 | 7 | 518581 168563 |
| 331 | Points of Interest - Manufacturing and Production Name: Works Location: Not Supplied Category: Industrial Features Class Code: Unspecified Works Or Factories Positional Accuracy: Positioned to an adjacent address or location | A7NE (SW) | 590 | 7 | 518582 168560 |



| Map ID | Details | Quadrant Reference (Compass Direction) | Estimated Distance From Site | Contact | NGR |
|--------|--|--|------------------------------|---------|------------------|
| 332 | Points of Interest - Manufacturing and Production Name: Tank Location: KT2 Category: Industrial Features Class Code: Tanks (Generic) Positional Accuracy: Positioned to an adjacent address or location | A19SW (NE) | 598 | 7 | 519564 169665 |
| 332 | Points of Interest - Manufacturing and Production Name: Tank Location: KT2 Category: Industrial Features Class Code: Tanks (Generic) Positional Accuracy: Positioned to an adjacent address or location | A19SW (NE) | 604 | 7 | 519574 169667 |
| 333 | Points of Interest - Manufacturing and Production Name: Air Shaft Location: KT1 Category: Extractive Industries Class Code: Unspecified Quarries Or Mines Positional Accuracy: Positioned to an adjacent address or location | A8SE (SE) | 608 | 7 | 519475 168328 |
| 334 | Points of Interest - Manufacturing and Production Name: Works Location: KT1 Category: Industrial Features Class Code: Unspecified Works Or Factories Positional Accuracy: Positioned to an adjacent address or location | A7NW (SW) | 613 | 7 | 518487 168651 |
| 334 | Points of Interest - Manufacturing and Production Name: Works Location: Not Supplied Category: Industrial Features Class Code: Unspecified Works Or Factories Positional Accuracy: Positioned to an adjacent address or location | A7NW (SW) | 614 | 7 | 518487 168650 |
| 335 | Points of Interest - Manufacturing and Production Name: Works Location: KT2 Category: Industrial Features Class Code: Unspecified Works Or Factories Positional Accuracy: Positioned to address or location | A18NE (N) | 616 | 7 | 519204 169838 |
| 335 | Points of Interest - Manufacturing and Production Name: Works Location: Not Supplied Category: Industrial Features Class Code: Unspecified Works Or Factories Positional Accuracy: Positioned to an adjacent address or location | A18NE (N) | 619 | 7 | 519206 169841 |
| 335 | Points of Interest - Manufacturing and Production Name: Works Location: Not Supplied Category: Industrial Features Class Code: Unspecified Works Or Factories Positional Accuracy: Positioned to an adjacent address or location | A18NW (N) | 674 | 7 | 519166 169902 |
| 335 | Points of Interest - Manufacturing and Production Name: Works Location: KT2 Category: Industrial Features Class Code: Unspecified Works Or Factories Positional Accuracy: Positioned to address or location | A18NW (N) | 675 | 7 | 519162 169903 |
| 336 | Points of Interest - Manufacturing and Production Name: Works Location: Not Supplied Category: Industrial Features Class Code: Unspecified Works Or Factories Positional Accuracy: Positioned to an adjacent address or location | A9NE (SE) | 637 | 7 | 519976 168686 |
| 337 | Points of Interest - Manufacturing and Production Name: Works Location: Not Supplied Category: Industrial Features Class Code: Unspecified Works Or Factories Positional Accuracy: Positioned to an adjacent address or location | A17SW (NW) | 674 | 7 | 518442 169589 |
| 337 | Points of Interest - Manufacturing and Production Name: Works Location: KT2 Category: Industrial Features Class Code: Unspecified Works Or Factories Positional Accuracy: Positioned to an adjacent address or location | A17SW (NW) | 675 | 7 | 518442 169590 |



| Map ID | Details | Quadrant Reference (Compass Direction) | Estimated Distance From Site | Contact | NGR |
|--------|--|--|------------------------------|---------|------------------|
| 337 | Points of Interest - Manufacturing and Production Name: Works Location: Not Supplied Category: Industrial Features Class Code: Unspecified Works Or Factories Positional Accuracy: Positioned to an adjacent address or location | A17SW (NW) | 687 | 7 | 518420 169583 |
| 337 | Points of Interest - Manufacturing and Production Name: Works Location: KT2 Category: Industrial Features Class Code: Unspecified Works Or Factories Positional Accuracy: Positioned to an adjacent address or location | A17SW (NW) | 687 | 7 | 518420 169583 |
| 337 | Points of Interest - Manufacturing and Production Name: Canbury Business Park Location: KT2 Category: Industrial Features Class Code: Business Parks and Industrial Estates Positional Accuracy: Positioned to an adjacent address or location | A17SW (NW) | 765 | 7 | 518369 169644 |
| 337 | Points of Interest - Manufacturing and Production Name: Canbury Business Park Location: KT2 Category: Industrial Features Class Code: Business Parks and Industrial Estates Positional Accuracy: Positioned to an adjacent address or location | A17SW (NW) | 770 | 7 | 518365 169647 |
| 338 | Points of Interest - Manufacturing and Production Name: Tank Location: KT1 Category: Industrial Features Class Code: Tanks (Generic) Positional Accuracy: Positioned to an adjacent address or location | A8SE (S) | 761 | 7 | 519436 168150 |
| 338 | Points of Interest - Manufacturing and Production Name: Works Location: Not Supplied Category: Industrial Features Class Code: Unspecified Works Or Factories Positional Accuracy: Positioned to an adjacent address or location | A8SE (S) | 796 | 7 | 519413 168108 |
| 338 | Points of Interest - Manufacturing and Production Name: Works Location: KT1 Category: Industrial Features Class Code: Unspecified Works Or Factories Positional Accuracy: Positioned to an adjacent address or location | A8SE (S) | 797 | 7 | 519413 168107 |
| 339 | Points of Interest - Manufacturing and Production Name: Works Location: KT2 Category: Industrial Features Class Code: Unspecified Works Or Factories Positional Accuracy: Positioned to address or location | A17SW (NW) | 764 | 7 | 518413 169692 |
| 339 | Points of Interest - Manufacturing and Production Name: Works Location: Not Supplied Category: Industrial Features Class Code: Unspecified Works Or Factories Positional Accuracy: Positioned to an adjacent address or location | A17SW (NW) | 767 | 7 | 518409 169693 |
| 339 | Points of Interest - Manufacturing and Production Name: Works Location: Not Supplied Category: Industrial Features Class Code: Unspecified Works Or Factories Positional Accuracy: Positioned to an adjacent address or location | A17SW (NW) | 791 | 7 | 518390 169707 |
| 339 | Points of Interest - Manufacturing and Production Name: Works Location: KT2 Category: Industrial Features Class Code: Unspecified Works Or Factories Positional Accuracy: Positioned to an adjacent address or location | A17SW (NW) | 791 | 7 | 518390 169707 |
| 339 | Points of Interest - Manufacturing and Production Name: Works Location: Not Supplied Category: Industrial Features Class Code: Unspecified Works Or Factories Positional Accuracy: Positioned to an adjacent address or location | A17NW (NW) | 832 | 7 | 518384 169760 |



| Map ID | Details | Quadrant Reference (Compass Direction) | Estimated Distance From Site | Contact | NGR |
|--------|---|--|------------------------------|---------|------------------|
| 339 | Points of Interest - Manufacturing and Production Name: Works Location: KT2 Category: Industrial Features Class Code: Unspecified Works Or Factories Positional Accuracy: Positioned to an adjacent address or location | A17NW (NW) | 832 | 7 | 518384 169760 |
| 340 | Points of Interest - Manufacturing and Production Name: Factory Location: Not Supplied Category: Industrial Features Class Code: Unspecified Works Or Factories Positional Accuracy: Positioned to an adjacent address or location | A14SE (E) | 811 | 7 | 520180 168731 |
| 340 | Points of Interest - Manufacturing and Production Name: Factory Location: KT3 Category: Industrial Features Class Code: Unspecified Works Or Factories Positional Accuracy: Positioned to address or location | A14SE (E) | 815 | 7 | 520184 168732 |
| 340 | Points of Interest - Manufacturing and Production Name: Works Location: Not Supplied Category: Industrial Features Class Code: Unspecified Works Or Factories Positional Accuracy: Positioned to an adjacent address or location | A9NE (E) | 820 | 7 | 520182 168709 |
| 340 | Points of Interest - Manufacturing and Production Name: Works Location: KT3 Category: Industrial Features Class Code: Unspecified Works Or Factories Positional Accuracy: Positioned to an adjacent address or location | A9NE (E) | 820 | 7 | 520182 168709 |
| 340 | Points of Interest - Manufacturing and Production Name: Works Location: KT3 Category: Industrial Features Class Code: Unspecified Works Or Factories Positional Accuracy: Positioned to an adjacent address or location | A15SW (E) | 864 | 7 | 520237 168736 |
| 340 | Points of Interest - Manufacturing and Production Name: Works Location: Not Supplied Category: Industrial Features Class Code: Unspecified Works Or Factories Positional Accuracy: Positioned to an adjacent address or location | A15SW (E) | 869 | 7 | 520242 168737 |
| 340 | Points of Interest - Manufacturing and Production Name: Factory Location: Not Supplied Category: Industrial Features Class Code: Unspecified Works Or Factories Positional Accuracy: Positioned to an adjacent address or location | A10NW (E) | 893 | 7 | 520257 168704 |
| 341 | Points of Interest - Manufacturing and Production Name: Works Location: 46b Fife Road, Kingston upon Thames, KT1 1SU Category: Industrial Features Class Code: Unspecified Works Or Factories Positional Accuracy: Positioned to address or location | A16SE (W) | 849 | 7 | 518165 169447 |
| 342 | Points of Interest - Manufacturing and Production Name: Works Location: Not Supplied Category: Industrial Features Class Code: Unspecified Works Or Factories Positional Accuracy: Positioned to an adjacent address or location | A17SW (NW) | 850 | 7 | 518314 169711 |
| 342 | Points of Interest - Manufacturing and Production Name: Greek Marble Location: A 42 Richmond Road, Kingston upon Thames, KT2 5EE Category: Extractive Industries Class Code: Stone Quarrying and Preparation Positional Accuracy: Positioned to address or location | A17SW (NW) | 866 | 7 | 518292 169708 |
| 342 | Points of Interest - Manufacturing and Production Name: Granite & Marble UK Ltd Location: 42a Richmond Road, Kingston upon Thames, KT2 5EE Category: Extractive Industries Class Code: Stone Quarrying and Preparation Positional Accuracy: Positioned to address or location | A17SW (NW) | 870 | 7 | 518285 169706 |



| Map ID | Details | Quadrant Reference (Compass Direction) | Estimated Distance From Site | Contact | NGR |
|--------|--|--|------------------------------|---------|------------------|
| 342 | Points of Interest - Manufacturing and Production Name: Granite & Marble (UK) Ltd Location: 42 Richmond Road, Kingston upon Thames, KT2 5EE Category: Extractive Industries Class Code: Stone Quarrying and Preparation Positional Accuracy: Positioned to address or location | A17SW (NW) | 874 | 7 | 518285 169714 |
| 342 | Points of Interest - Manufacturing and Production Name: Granite & Marble UK Ltd Location: 42 Richmond Road, Kingston upon Thames, KT2 5EE Category: Extractive Industries Class Code: Stone Quarrying and Preparation Positional Accuracy: Positioned to address or location | A17SW (NW) | 874 | 7 | 518285 169714 |
| 343 | Points of Interest - Manufacturing and Production Name: Works Location: Not Supplied Category: Industrial Features Class Code: Unspecified Works Or Factories Positional Accuracy: Positioned to an adjacent address or location | A22SE (NW) | 924 | 7 | 518709 170071 |
| 344 | Points of Interest - Manufacturing and Production Name: Works Location: KT3 Category: Industrial Features Class Code: Unspecified Works Or Factories Positional Accuracy: Positioned to an adjacent address or location | A10NW (SE) | 938 | 7 | 520259 168581 |
| 344 | Points of Interest - Manufacturing and Production Name: Works Location: Not Supplied Category: Industrial Features Class Code: Unspecified Works Or Factories Positional Accuracy: Positioned to an adjacent address or location | A10NW (SE) | 939 | 7 | 520251 168562 |
| 344 | Points of Interest - Manufacturing and Production Name: Works Location: KT3 Category: Industrial Features Class Code: Unspecified Works Or Factories Positional Accuracy: Positioned to an adjacent address or location | A10NW (SE) | 939 | 7 | 520251 168562 |
| 344 | Points of Interest - Manufacturing and Production Name: Works Location: Not Supplied Category: Industrial Features Class Code: Unspecified Works Or Factories Positional Accuracy: Positioned to an adjacent address or location | A10NW (SE) | 942 | 7 | 520264 168582 |
| 344 | Points of Interest - Manufacturing and Production Name: Works Location: Not Supplied Category: Industrial Features Class Code: Unspecified Works Or Factories Positional Accuracy: Positioned to an adjacent address or location | A10NW (SE) | 963 | 7 | 520272 168550 |
| 344 | Points of Interest - Manufacturing and Production Name: Works Location: KT3 Category: Industrial Features Class Code: Unspecified Works Or Factories Positional Accuracy: Positioned to an adjacent address or location | A10NW (SE) | 964 | 7 | 520270 168544 |
| 344 | Points of Interest - Manufacturing and Production Name: Works Location: Not Supplied Category: Industrial Features Class Code: Unspecified Works Or Factories Positional Accuracy: Positioned to an adjacent address or location | A10NW (SE) | 981 | 7 | 520277 168520 |
| 344 | Points of Interest - Manufacturing and Production Name: Works Location: KT3 Category: Industrial Features Class Code: Unspecified Works Or Factories Positional Accuracy: Positioned to an adjacent address or location | A10NW (SE) | 981 | 7 | 520278 168521 |
| 345 | Points of Interest - Manufacturing and Production Name: Kingsgate Business Centre Location: KT2 Category: Industrial Features Class Code: Business Parks and Industrial Estates Positional Accuracy: Positioned to an adjacent address or location | A16SE (NW) | 968 | 7 | 518157 169697 |



| Map ID | Details | Quadrant Reference (Compass Direction) | Estimated Distance From Site | Contact | NGR |
|--------|--|--|------------------------------|---------|---------------|
| 345 | <p>Points of Interest - Manufacturing and Production</p> <p>Name: Kbc Kingston Exchange Location: Kingsgate Business Centre 12-50, Kingsgate Road, Kingston upon Thames, KT2 5AA Category: Industrial Features Class Code: Business Parks and Industrial Estates Positional Accuracy: Positioned to address or location</p> | A16SE (NW) | 971 | 7 | 518151 169693 |
| 345 | <p>Points of Interest - Manufacturing and Production</p> <p>Name: A-Z 1st Freeofficefinder.Com Location: Kingsgate Business Centre 12-50, Kingsgate Road, Kingston upon Thames, KT2 5AA Category: Industrial Features Class Code: Business Parks and Industrial Estates Positional Accuracy: Positioned to address or location</p> | A16SE (NW) | 971 | 7 | 518151 169693 |
| 345 | <p>Points of Interest - Manufacturing and Production</p> <p>Name: K B C Kingston Exchange Location: Kingsgate Business Centre, 12-50 Kingsgate Road, Kingston Upon Thames, Surrey, KT2 5AA Category: Industrial Features Class Code: Business Parks and Industrial Estates Positional Accuracy: Positioned to address or location</p> | A16SE (NW) | 971 | 7 | 518151 169693 |
| 346 | <p>Points of Interest - Manufacturing and Production</p> <p>Name: Works Location: Not Supplied Category: Industrial Features Class Code: Unspecified Works Or Factories Positional Accuracy: Positioned to an adjacent address or location</p> | A17NW (NW) | 969 | 7 | 518367 169927 |
| 346 | <p>Points of Interest - Manufacturing and Production</p> <p>Name: Works Location: KT2 Category: Industrial Features Class Code: Unspecified Works Or Factories Positional Accuracy: Positioned to address or location</p> | A17NW (NW) | 974 | 7 | 518366 169932 |
| 347 | <p>Points of Interest - Public Infrastructure</p> <p>Name: The Kingston Cemetery Location: The Lodge Kingston Cemetery, Bonner Hill Road, Kingston upon Thames, KT1 3EZ Category: Infrastructure and Facilities Class Code: Cemeteries and Crematoria Positional Accuracy: Positioned to address or location</p> | A13SW (S) | 21 | 7 | 519159 168851 |
| 348 | <p>Points of Interest - Public Infrastructure</p> <p>Name: Cemetery Location: Not Supplied Category: Infrastructure and Facilities Class Code: Cemeteries and Crematoria Positional Accuracy: Positioned to an adjacent address or location</p> | A13SW (S) | 129 | 7 | 519144 168740 |
| 348 | <p>Points of Interest - Public Infrastructure</p> <p>Name: Cemetery Location: KT1 Category: Infrastructure and Facilities Class Code: Cemeteries and Crematoria Positional Accuracy: Positioned to an adjacent address or location</p> | A13SW (S) | 131 | 7 | 519144 168738 |
| 349 | <p>Points of Interest - Public Infrastructure</p> <p>Name: Cemetery Location: Not Supplied Category: Infrastructure and Facilities Class Code: Cemeteries and Crematoria Positional Accuracy: Positioned to an adjacent address or location</p> | A13SW (SW) | 151 | 7 | 518940 168825 |
| 349 | <p>Points of Interest - Public Infrastructure</p> <p>Name: Cemetery Location: KT1 Category: Infrastructure and Facilities Class Code: Cemeteries and Crematoria Positional Accuracy: Positioned to an adjacent address or location</p> | A13SW (SW) | 151 | 7 | 518940 168825 |
| 350 | <p>Points of Interest - Public Infrastructure</p> <p>Name: Crematorium Location: Not Supplied Category: Infrastructure and Facilities Class Code: Cemeteries and Crematoria Positional Accuracy: Positioned to an adjacent address or location</p> | A8NE (S) | 270 | 7 | 519219 168607 |



| Map ID | Details | Quadrant Reference (Compass Direction) | Estimated Distance From Site | Contact | NGR |
|--------|---|--|------------------------------|---------|------------------|
| 350 | Points of Interest - Public Infrastructure Name: Crematorium Location: KT1 Category: Infrastructure and Facilities Class Code: Cemeteries and Crematoria Positional Accuracy: Positioned to address or location | A8NE (S) | 272 | 7 | 519192 168602 |
| 350 | Points of Interest - Public Infrastructure Name: Kingston Cemetery Location: Bonner Hill Road, Kingston upon Thames, KT1 3EZ Category: Infrastructure and Facilities Class Code: Cemeteries and Crematoria Positional Accuracy: Positioned to address or location | A8NE (S) | 274 | 7 | 519192 168600 |
| 350 | Points of Interest - Public Infrastructure Name: Outfall Location: KT1 Category: Infrastructure and Facilities Class Code: Waste Storage, Processing and Disposal Positional Accuracy: Positioned to an adjacent address or location | A8NE (S) | 310 | 7 | 519190 168563 |
| 350 | Points of Interest - Public Infrastructure Name: Sludge Bed Location: KT1 Category: Infrastructure and Facilities Class Code: Waste Storage, Processing and Disposal Positional Accuracy: Positioned to an adjacent address or location | A8NW (S) | 338 | 7 | 519153 168530 |
| 351 | Points of Interest - Public Infrastructure Name: Outfall Location: KT1 Category: Infrastructure and Facilities Class Code: Waste Storage, Processing and Disposal Positional Accuracy: Positioned to an adjacent address or location | A8NE (SE) | 351 | 7 | 519388 168572 |
| 351 | Points of Interest - Public Infrastructure Name: Outfall Location: KT1 Category: Infrastructure and Facilities Class Code: Waste Storage, Processing and Disposal Positional Accuracy: Positioned to an adjacent address or location | A8NE (SE) | 395 | 7 | 519449 168558 |
| 352 | Points of Interest - Public Infrastructure Name: Waste Disposal Centre Location: KT1 Category: Infrastructure and Facilities Class Code: Refuse Disposal Facilities Positional Accuracy: Positioned to an adjacent address or location | A8NW (S) | 354 | 7 | 519024 168522 |
| 352 | Points of Interest - Public Infrastructure Name: SITA UK Ltd Location: Chapel Mill Road, Off Villiers Road, Kingston upon Thames, KT1 3BE Category: Infrastructure and Facilities Class Code: Waste Storage, Processing and Disposal Positional Accuracy: Positioned to address or location | A8NW (S) | 366 | 7 | 519043 168506 |
| 353 | Points of Interest - Public Infrastructure Name: Weir Location: KT1 Category: Water Class Code: Weirs, Sluices and Dams Positional Accuracy: Positioned to an adjacent address or location | A8NE (SE) | 416 | 7 | 519483 168555 |
| 353 | Points of Interest - Public Infrastructure Name: Sludge Bed Location: KT3 Category: Infrastructure and Facilities Class Code: Waste Storage, Processing and Disposal Positional Accuracy: Positioned to an adjacent address or location | A9NW (SE) | 451 | 7 | 519578 168548 |
| 353 | Points of Interest - Public Infrastructure Name: Sludge Beds Location: KT3 Category: Infrastructure and Facilities Class Code: Waste Storage, Processing and Disposal Positional Accuracy: Positioned to an adjacent address or location | A9NW (SE) | 484 | 7 | 519660 168554 |
| 354 | Points of Interest - Public Infrastructure Name: Sewage Works Location: KT1 Category: Infrastructure and Facilities Class Code: Waste Storage, Processing and Disposal Positional Accuracy: Positioned to an adjacent address or location | A8NE (S) | 424 | 7 | 519286 168461 |



| Map ID | Details | Quadrant Reference (Compass Direction) | Estimated Distance From Site | Contact | NGR |
|--------|---|--|------------------------------|---------|------------------|
| 354 | Points of Interest - Public Infrastructure Name: Sewage Works Location: KT1 Category: Infrastructure and Facilities Class Code: Waste Storage, Processing and Disposal Positional Accuracy: Positioned to address or location | A8NE (S) | 477 | 7 | 519325 168415 |
| 354 | Points of Interest - Public Infrastructure Name: Sewage Works Location: KT1 Category: Infrastructure and Facilities Class Code: Waste Storage, Processing and Disposal Positional Accuracy: Positioned to address or location | A8SE (S) | 569 | 7 | 519347 168325 |
| 355 | Points of Interest - Public Infrastructure Name: Norbiton Rail Station Location: Station Approach, KT2 Category: Public Transport, Stations and Infrastructure Class Code: Railway Stations, Junctions and Halts Positional Accuracy: Positioned to address or location | A18SE (NE) | 428 | 7 | 519427 169546 |
| 355 | Points of Interest - Public Infrastructure Name: Norbiton Station Location: Station Approach, KT2 Category: Public Transport, Stations and Infrastructure Class Code: Railway Stations, Junctions and Halts Positional Accuracy: Positioned to address or location | A18SE (NE) | 428 | 7 | 519427 169546 |
| 356 | Points of Interest - Public Infrastructure Name: Kingston Location: 187-201 London Road, Kingston upon Thames, KT2 6PQ Category: Road And Rail Class Code: Petrol and Fuel Stations Positional Accuracy: Positioned to address or location | A18SW (N) | 443 | 7 | 519142 169672 |
| 356 | Points of Interest - Public Infrastructure Name: Shell Service Station Location: 187-201 London Road, Kingston upon Thames, KT2 6PQ Category: Road And Rail Class Code: Petrol and Fuel Stations Positional Accuracy: Positioned to address or location | A18SW (N) | 443 | 7 | 519142 169672 |
| 356 | Points of Interest - Public Infrastructure Name: Tcs Kingston Location: 187-201 London Road, Kingston upon Thames, KT2 6PQ Category: Road And Rail Class Code: Petrol and Fuel Stations Positional Accuracy: Positioned to address or location | A18SW (N) | 443 | 7 | 519142 169672 |
| 356 | Points of Interest - Public Infrastructure Name: Shell Kingston Hill Location: 187-201 London Road, Kingston upon Thames, KT2 6PQ Category: Road And Rail Class Code: Petrol and Fuel Stations Positional Accuracy: Positioned to address or location | A18SW (N) | 443 | 7 | 519142 169672 |
| 357 | Points of Interest - Public Infrastructure Name: Sita Location: Refuse Station, Athelstan Road, Kingston upon Thames, KT1 3BE Category: Infrastructure and Facilities Class Code: Waste Storage, Processing and Disposal Positional Accuracy: Positioned to address or location | A8NW (SW) | 443 | 7 | 518862 168499 |
| 358 | Points of Interest - Public Infrastructure Name: Sludge Bed Location: KT1 Category: Infrastructure and Facilities Class Code: Waste Storage, Processing and Disposal Positional Accuracy: Positioned to an adjacent address or location | A8NW (S) | 472 | 7 | 519122 168394 |
| 359 | Points of Interest - Public Infrastructure Name: Weir Location: KT1 Category: Water Class Code: Weirs, Sluices and Dams Positional Accuracy: Positioned to an adjacent address or location | A12SE (SW) | 515 | 7 | 518548 168747 |
| 359 | Points of Interest - Public Infrastructure Name: Weir Location: KT1 Category: Water Class Code: Weirs, Sluices and Dams Positional Accuracy: Positioned to an adjacent address or location | A12SW (SW) | 567 | 7 | 518507 168713 |



| Map ID | Details | Quadrant Reference (Compass Direction) | Estimated Distance From Site | Contact | NGR |
|--------|---|--|------------------------------|---------|------------------|
| 359 | Points of Interest - Public Infrastructure Name: Weir Location: KT1 Category: Water Class Code: Weirs, Sluices and Dams Positional Accuracy: Positioned to an adjacent address or location | A12SW (SW) | 569 | 7 | 518504 168713 |
| 359 | Points of Interest - Public Infrastructure Name: Weir Location: KT1 Category: Water Class Code: Weirs, Sluices and Dams Positional Accuracy: Positioned to an adjacent address or location | A7NW (SW) | 596 | 7 | 518482 168698 |
| 360 | Points of Interest - Public Infrastructure Name: Sludge Beds Location: KT3 Category: Infrastructure and Facilities Class Code: Waste Storage, Processing and Disposal Positional Accuracy: Positioned to an adjacent address or location | A9NW (SE) | 557 | 7 | 519699 168493 |
| 360 | Points of Interest - Public Infrastructure Name: Sewage Works Location: KT3 Category: Infrastructure and Facilities Class Code: Waste Storage, Processing and Disposal Positional Accuracy: Positioned to an adjacent address or location | A9NW (SE) | 572 | 7 | 519753 168512 |
| 360 | Points of Interest - Public Infrastructure Name: Sewage Works Location: KT3 Category: Infrastructure and Facilities Class Code: Waste Storage, Processing and Disposal Positional Accuracy: Positioned to an adjacent address or location | A9NW (SE) | 578 | 7 | 519764 168513 |
| 360 | Points of Interest - Public Infrastructure Name: Sludge Bed Location: KT3 Category: Infrastructure and Facilities Class Code: Waste Storage, Processing and Disposal Positional Accuracy: Positioned to an adjacent address or location | A9NW (SE) | 660 | 7 | 519774 168419 |
| 361 | Points of Interest - Public Infrastructure Name: Sewage Works Location: KT1 Category: Infrastructure and Facilities Class Code: Waste Storage, Processing and Disposal Positional Accuracy: Positioned to address or location | A8SE (SE) | 569 | 7 | 519476 168372 |
| 361 | Points of Interest - Public Infrastructure Name: Sewage Works Location: KT1 Category: Infrastructure and Facilities Class Code: Waste Storage, Processing and Disposal Positional Accuracy: Positioned to address or location | A8SE (SE) | 574 | 7 | 519476 168366 |
| 362 | Points of Interest - Public Infrastructure Name: Bus Terminal Location: KT2 Category: Public Transport, Stations and Infrastructure Class Code: Bus and Coach Stations, Depots and Companies Positional Accuracy: Positioned to an adjacent address or location | A12NW (W) | 633 | 7 | 518344 169286 |
| 363 | Points of Interest - Public Infrastructure Name: Surbiton Cemetery Location: KT1 Category: Infrastructure and Facilities Class Code: Cemeteries and Crematoria Positional Accuracy: Positioned to an adjacent address or location | A8SW (S) | 667 | 7 | 519177 168202 |
| 364 | Points of Interest - Public Infrastructure Name: Bus Depot Location: KT2 Category: Public Transport, Stations and Infrastructure Class Code: Bus and Coach Stations, Depots and Companies Positional Accuracy: Positioned to an adjacent address or location | A17SW (NW) | 684 | 7 | 518393 169538 |
| 365 | Points of Interest - Public Infrastructure Name: Sludge Bed Location: KT3 Category: Infrastructure and Facilities Class Code: Waste Storage, Processing and Disposal Positional Accuracy: Positioned to an adjacent address or location | A9NW (SE) | 712 | 7 | 519841 168403 |



| Map ID | Details | Quadrant Reference (Compass Direction) | Estimated Distance From Site | Contact | NGR |
|--------|---|--|------------------------------|---------|------------------|
| 365 | Points of Interest - Public Infrastructure Name: Sludge Bed Location: KT3 Category: Infrastructure and Facilities Class Code: Waste Storage, Processing and Disposal Positional Accuracy: Positioned to an adjacent address or location | A9SW (SE) | 732 | 7 | 519825 168367 |
| 366 | Points of Interest - Public Infrastructure Name: Sewage Works Location: KT3 Category: Infrastructure and Facilities Class Code: Waste Storage, Processing and Disposal Positional Accuracy: Positioned to an adjacent address or location | A9SW (SE) | 746 | 7 | 519719 168288 |
| 367 | Points of Interest - Public Infrastructure Name: Sludge Bed Location: KT1 Category: Infrastructure and Facilities Class Code: Waste Storage, Processing and Disposal Positional Accuracy: Positioned to an adjacent address or location | A8SE (S) | 818 | 7 | 519478 168104 |
| 367 | Points of Interest - Public Infrastructure Name: Sludge Bed Location: KT1 Category: Infrastructure and Facilities Class Code: Waste Storage, Processing and Disposal Positional Accuracy: Positioned to an adjacent address or location | A9SW (S) | 838 | 7 | 519546 168108 |
| 368 | Points of Interest - Public Infrastructure Name: Weir Location: KT1 Category: Water Class Code: Weirs, Sluices and Dams Positional Accuracy: Positioned to an adjacent address or location | A12SW (W) | 839 | 7 | 518206 168746 |
| 368 | Points of Interest - Public Infrastructure Name: Weir Location: KT1 Category: Water Class Code: Weirs, Sluices and Dams Positional Accuracy: Positioned to an adjacent address or location | A12SW (W) | 841 | 7 | 518204 168747 |
| 368 | Points of Interest - Public Infrastructure Name: Weir Location: KT1 Category: Water Class Code: Weirs, Sluices and Dams Positional Accuracy: Positioned to an adjacent address or location | A12SW (W) | 844 | 7 | 518192 168788 |
| 368 | Points of Interest - Public Infrastructure Name: Weir Location: KT1 Category: Water Class Code: Weirs, Sluices and Dams Positional Accuracy: Positioned to an adjacent address or location | A12SW (W) | 845 | 7 | 518191 168787 |
| 369 | Points of Interest - Public Infrastructure Name: Kingston Rail Station Location: KT1 Category: Public Transport, Stations and Infrastructure Class Code: Railway Stations, Junctions and Halts Positional Accuracy: Positioned to address or location | A17SW (NW) | 879 | 7 | 518188 169574 |
| 369 | Points of Interest - Public Infrastructure Name: Kingston Station Location: Wood Street, KT1 Category: Public Transport, Stations and Infrastructure Class Code: Railway Stations, Junctions and Halts Positional Accuracy: Positioned to address or location | A17SW (NW) | 879 | 7 | 518188 169574 |
| 370 | Points of Interest - Public Infrastructure Name: Sluice Location: KT1 Category: Water Class Code: Weirs, Sluices and Dams Positional Accuracy: Positioned to an adjacent address or location | A3NE (S) | 911 | 7 | 519426 167993 |
| 370 | Points of Interest - Public Infrastructure Name: Sluice Location: KT1 Category: Water Class Code: Weirs, Sluices and Dams Positional Accuracy: Positioned to an adjacent address or location | A3NE (S) | 912 | 7 | 519430 167993 |



| Map ID | Details | Quadrant Reference (Compass Direction) | Estimated Distance From Site | Contact | NGR |
|--------|---|--|------------------------------|---------|------------------|
| 370 | Points of Interest - Public Infrastructure Name: Sewage Works Location: KT1 Category: Infrastructure and Facilities Class Code: Waste Storage, Processing and Disposal Positional Accuracy: Positioned to an adjacent address or location | A3NE (S) | 913 | 7 | 519339 167975 |
| 371 | Points of Interest - Public Infrastructure Name: Weir Location: KT3 Category: Water Class Code: Weirs, Sluices and Dams Positional Accuracy: Positioned to an adjacent address or location | A9SE (SE) | 951 | 7 | 519944 168182 |
| 372 | Points of Interest - Public Infrastructure Name: Berrylands Rail Station Location: KT5 Category: Public Transport, Stations and Infrastructure Class Code: Railway Stations, Junctions and Halts Positional Accuracy: Positioned to address or location | A9SW (SE) | 955 | 7 | 519714 168061 |
| 372 | Points of Interest - Public Infrastructure Name: Berrylands Station Location: Chiltern Drive, KT5 Category: Public Transport, Stations and Infrastructure Class Code: Railway Stations, Junctions and Halts Positional Accuracy: Positioned to address or location | A9SW (SE) | 955 | 7 | 519714 168061 |
| 373 | Points of Interest - Public Infrastructure Name: Kingston Waste Location: 12 England Way, New Malden, KT3 3TE Category: Infrastructure and Facilities Class Code: Waste Storage, Processing and Disposal Positional Accuracy: Positioned to address or location | A9SE (SE) | 963 | 7 | 520037 168240 |
| 374 | Points of Interest - Public Infrastructure Name: Hotel Clearance & Rubbish Removed Location: Kingsgate Business Centre 12-50, Kingsgate Road, Kingston upon Thames, KT2 5AA Category: Infrastructure and Facilities Class Code: Waste Storage, Processing and Disposal Positional Accuracy: Positioned to address or location | A16SE (NW) | 971 | 7 | 518151 169693 |
| 375 | Points of Interest - Recreational and Environmental Name: Playground Location: Not Supplied Category: Recreational Class Code: Playgrounds Positional Accuracy: Positioned to an adjacent address or location | A13SE (E) | 0 | 7 | 519260 169016 |
| 375 | Points of Interest - Recreational and Environmental Name: Playground Location: Cambridge Grove Road, KT1 Category: Recreational Class Code: Playgrounds Positional Accuracy: Positioned to address or location | A13SE (E) | 0 | 7 | 519260 169017 |
| 376 | Points of Interest - Recreational and Environmental Name: Playground Location: Not Supplied Category: Recreational Class Code: Playgrounds Positional Accuracy: Positioned to an adjacent address or location | A13NE (E) | 0 | 7 | 519336 169068 |
| 376 | Points of Interest - Recreational and Environmental Name: Playground Location: Burritt Road, KT1 Category: Recreational Class Code: Playgrounds Positional Accuracy: Positioned to address or location | A13NE (E) | 0 | 7 | 519335 169068 |
| 377 | Points of Interest - Recreational and Environmental Name: Play Area Location: KT1 Category: Recreational Class Code: Playgrounds Positional Accuracy: Positioned to an adjacent address or location | A13NE (NE) | 55 | 7 | 519307 169187 |
| 378 | Points of Interest - Recreational and Environmental Name: Play Area Location: KT1 Category: Recreational Class Code: Playgrounds Positional Accuracy: Positioned to an adjacent address or location | A12SE (W) | 388 | 7 | 518635 168901 |



| Map ID | Details | Quadrant Reference (Compass Direction) | Estimated Distance From Site | Contact | NGR |
|--------|--|--|------------------------------|---------|------------------|
| 379 | Points of Interest - Recreational and Environmental Name: Play Area Location: Not Supplied Category: Recreational Class Code: Playgrounds Positional Accuracy: Positioned to an adjacent address or location | A7NE (SW) | 459 | 7 | 518765 168564 |
| 379 | Points of Interest - Recreational and Environmental Name: Play Area Location: Villiers Road, KT1 Category: Recreational Class Code: Playgrounds Positional Accuracy: Positioned to address or location | A7NE (SW) | 462 | 7 | 518763 168562 |
| 379 | Points of Interest - Recreational and Environmental Name: Play Area Location: Villiers Road, KT1 Category: Recreational Class Code: Playgrounds Positional Accuracy: Positioned to address or location | A7NE (SW) | 472 | 7 | 518763 168546 |
| 379 | Points of Interest - Recreational and Environmental Name: Play Area Location: Not Supplied Category: Recreational Class Code: Playgrounds Positional Accuracy: Positioned to an adjacent address or location | A7NE (SW) | 473 | 7 | 518764 168544 |
| 380 | Points of Interest - Recreational and Environmental Name: Play Area Location: Not Supplied Category: Recreational Class Code: Playgrounds Positional Accuracy: Positioned to an adjacent address or location | A12NW (W) | 538 | 7 | 518428 169175 |
| 380 | Points of Interest - Recreational and Environmental Name: Play Area Location: Fairfield Road, KT1 Category: Recreational Class Code: Playgrounds Positional Accuracy: Positioned to an adjacent address or location | A12NW (W) | 538 | 7 | 518428 169176 |
| 381 | Points of Interest - Recreational and Environmental Name: Playground Location: KT1 Category: Recreational Class Code: Playgrounds Positional Accuracy: Positioned to an adjacent address or location | A14SE (E) | 680 | 7 | 520082 169034 |
| 381 | Points of Interest - Recreational and Environmental Name: Playground Location: Dickering Road, KT3 Category: Recreational Class Code: Playgrounds Positional Accuracy: Positioned to an adjacent address or location | A14SE (E) | 701 | 7 | 520102 169042 |
| 381 | Points of Interest - Recreational and Environmental Name: Playground Location: Not Supplied Category: Recreational Class Code: Playgrounds Positional Accuracy: Positioned to an adjacent address or location | A14SE (E) | 710 | 7 | 520111 169043 |
| 381 | Points of Interest - Recreational and Environmental Name: Playground Location: KT3 Category: Recreational Class Code: Playgrounds Positional Accuracy: Positioned to an adjacent address or location | A14NE (E) | 716 | 7 | 520116 169055 |
| 381 | Points of Interest - Recreational and Environmental Name: Playground Location: Dickering Road, KT3 Category: Recreational Class Code: Playgrounds Positional Accuracy: Positioned to an adjacent address or location | A14SE (E) | 731 | 7 | 520132 169046 |
| 381 | Points of Interest - Recreational and Environmental Name: Playground Location: Not Supplied Category: Recreational Class Code: Playgrounds Positional Accuracy: Positioned to an adjacent address or location | A14NE (E) | 737 | 7 | 520138 169052 |



| Map ID | Details | Quadrant Reference (Compass Direction) | Estimated Distance From Site | Contact | NGR |
|--------|---|--|------------------------------|---------|------------------|
| 382 | Points of Interest - Recreational and Environmental Name: Playground Location: Not Supplied Category: Recreational Class Code: Playgrounds Positional Accuracy: Positioned to an adjacent address or location | A9NE (SE) | 688 | 7 | 519966 168570 |
| 382 | Points of Interest - Recreational and Environmental Name: Playground Location: Kingston Road, KT3 Category: Recreational Class Code: Playgrounds Positional Accuracy: Positioned to an adjacent address or location | A9NE (SE) | 688 | 7 | 519966 168570 |
| 383 | Points of Interest - Recreational and Environmental Name: Playground Location: Elm Road, KT2 Category: Recreational Class Code: Playgrounds Positional Accuracy: Positioned to address or location | A17NE (NW) | 787 | 7 | 518561 169840 |
| 383 | Points of Interest - Recreational and Environmental Name: Playground Location: Not Supplied Category: Recreational Class Code: Playgrounds Positional Accuracy: Positioned to an adjacent address or location | A17NW (NW) | 788 | 7 | 518482 169787 |
| 383 | Points of Interest - Recreational and Environmental Name: Playground Location: David Twigg Close, KT2 Category: Recreational Class Code: Playgrounds Positional Accuracy: Positioned to an adjacent address or location | A17NW (NW) | 789 | 7 | 518482 169788 |
| 383 | Points of Interest - Recreational and Environmental Name: Playground Location: Not Supplied Category: Recreational Class Code: Playgrounds Positional Accuracy: Positioned to an adjacent address or location | A17NE (NW) | 797 | 7 | 518543 169841 |
| 383 | Points of Interest - Recreational and Environmental Name: Playground Location: David Twigg Close, KT2 Category: Recreational Class Code: Playgrounds Positional Accuracy: Positioned to address or location | A17NE (NW) | 808 | 7 | 518532 169846 |
| 384 | Points of Interest - Recreational and Environmental Name: Play Area Location: KT1 Category: Recreational Class Code: Playgrounds Positional Accuracy: Positioned to an adjacent address or location | A11SE (W) | 861 | 7 | 518172 168795 |
| 384 | Points of Interest - Recreational and Environmental Name: Play Area Location: Not Supplied Category: Recreational Class Code: Playgrounds Positional Accuracy: Positioned to an adjacent address or location | A11SE (W) | 863 | 7 | 518171 168793 |
| 385 | Points of Interest - Recreational and Environmental Name: Playground Location: Not Supplied Category: Recreational Class Code: Playgrounds Positional Accuracy: Positioned to an adjacent address or location | A9SE (SE) | 906 | 7 | 519980 168266 |
| 385 | Points of Interest - Recreational and Environmental Name: Playground Location: England Way, KT3 Category: Recreational Class Code: Playgrounds Positional Accuracy: Positioned to address or location | A9SE (SE) | 907 | 7 | 519981 168266 |
| 386 | Points of Interest - Recreational and Environmental Name: Play Area Location: KT2 Category: Recreational Class Code: Playgrounds Positional Accuracy: Positioned to an adjacent address or location | A22SE (N) | 914 | 7 | 518842 170107 |



| Map ID | Details | Quadrant Reference (Compass Direction) | Estimated Distance From Site | Contact | NGR |
|--------|---|--|------------------------------|---------|------------------|
| 387 | Points of Interest - Recreational and Environmental Name: Play Area Location: KT5 Category: Recreational Class Code: Playgrounds Positional Accuracy: Positioned to an adjacent address or location | A4NW (SE) | 993 | 7 | 519662 167991 |



| Map ID | Details | Quadrant Reference (Compass Direction) | Estimated Distance From Site | Contact | NGR |
|--------|---|--|------------------------------|---------|------------------|
| 388 | Local Nature Reserves Name: Rose Walk Multiple Area: N Area (m2): 26926.61 Source: Natural England Designation Date: Not Supplied | A9SE (SE) | 983 | 8 | 519891 168111 |
| 389 | Nitrate Vulnerable Zones Name: Hogsmill Nvz Description: Surface Water Source: Environment Agency, Head Office | A13SW (SW) | 0 | 5 | 519173 169044 |



| Agency & Hydrological | Version | Update Cycle |
|--|---|--|
| Contaminated Land Register Entries and Notices Royal Borough of Kingston upon Thames - Environmental Health Department Spelthorne Borough Council - Environmental Health Department London Borough of Wandsworth - Environmental Health Department London Borough of Merton - Environmental Health Department Environment Agency - Head Office Epsom And Ewell Borough Council - Environmental Health Department London Borough of Sutton - Environmental Health Department Elmbridge Borough Council - Environmental Health Department London Borough of Richmond upon Thames - Planning and Review Department | April 2013 April 2014 January 2013 January 2015 June 2020 May 2014 October 2017 September 2013 September 2014 | Annual Rolling Update Annual Rolling Update Annual Rolling Update Annual Rolling Update Annually Annual Rolling Update Annual Rolling Update Annual Rolling Update Annual Rolling Update |
| Discharge Consents Environment Agency - Thames Region | July 2020 | Quarterly |
| Enforcement and Prohibition Notices Environment Agency - Southern Region Environment Agency - Thames Region | March 2013 March 2013 | Annual Rolling Update Annual Rolling Update |
| Integrated Pollution Controls Environment Agency - Thames Region | October 2008 | Variable |
| Integrated Pollution Prevention And Control Environment Agency - South East Region - Kent & South London Area Environment Agency - South East Region - West Thames Area Environment Agency - Thames Region | July 2020 July 2020 July 2020 | Quarterly Quarterly Quarterly |
| Local Authority Integrated Pollution Prevention And Control London Borough of Wandsworth - Environmental Health Department Elmbridge Borough Council - Environmental Health Department Spelthorne Borough Council - Environmental Health Department London Borough of Richmond upon Thames - Environmental Health Department Royal Borough of Kingston upon Thames - Environmental Health Department Epsom And Ewell Borough Council - Environmental Health Department London Port Health Authority - Environmental Services London Borough of Sutton - Environmental Health Department London Borough of Merton - Environmental Health Department | August 2014 December 2014 December 2014 January 2015 June 2016 October 2014 October 2014 September 2013 September 2014 | Variable Variable Variable Variable Variable Variable Variable Variable Variable |
| Local Authority Pollution Prevention and Controls London Borough of Wandsworth - Environmental Health Department Elmbridge Borough Council - Environmental Health Department Spelthorne Borough Council - Environmental Health Department London Borough of Richmond upon Thames - Environmental Health Department Woking Borough Council - Environmental Health Department Royal Borough of Kingston upon Thames - Environmental Health Department London Borough of Sutton - Environmental Health Department Epsom And Ewell Borough Council - Environmental Health Department London Port Health Authority - Environmental Services London Borough of Merton - Environmental Health Department | August 2014 December 2014 December 2014 January 2015 July 2014 June 2016 March 2015 October 2014 October 2014 September 2014 | Annual Rolling Update Annual Rolling Update Annual Rolling Update Annual Rolling Update Annual Rolling Update Annual Rolling Update Annual Rolling Update Annual Rolling Update Annual Rolling Update Annual Rolling Update |
| Local Authority Pollution Prevention and Control Enforcements Elmbridge Borough Council - Environmental Health Department London Borough of Wandsworth - Environmental Health Department Spelthorne Borough Council - Environmental Health Department London Borough of Richmond upon Thames - Environmental Health Department Royal Borough of Kingston upon Thames - Environmental Health Department Epsom And Ewell Borough Council - Environmental Health Department London Port Health Authority - Environmental Services London Borough of Sutton - Environmental Health Department London Borough of Merton - Environmental Health Department | April 2013 August 2014 December 2014 January 2015 June 2016 October 2014 October 2014 September 2013 September 2014 | Variable Variable Variable Variable Variable Variable Variable Variable Variable |
| Nearest Surface Water Feature Ordnance Survey | June 2020 | |



| Agency & Hydrological | Version | Update Cycle |
|--|-------------------------------------|-------------------------------------|
| Pollution Incidents to Controlled Waters Environment Agency - Thames Region | September 1999 | Not Applicable |
| Prosecutions Relating to Authorised Processes Environment Agency - Thames Region | March 2013 | Annual Rolling Update |
| Prosecutions Relating to Controlled Waters Environment Agency - Thames Region | March 2013 | Annual Rolling Update |
| Registered Radioactive Substances Environment Agency - Thames Region | June 2016 | |
| River Quality Environment Agency - Head Office | November 2001 | Not Applicable |
| River Quality Biology Sampling Points Environment Agency - Head Office | July 2012 | Annually |
| River Quality Chemistry Sampling Points Environment Agency - Head Office | July 2012 | Annually |
| Substantiated Pollution Incident Register Environment Agency - South East Region - Kent & South London Area Environment Agency - South East Region - West Thames Area Environment Agency - Thames Region - South East Area | July 2020 July 2020 July 2020 | Quarterly Quarterly Quarterly |
| Water Abstractions Environment Agency - Thames Region | July 2020 | Quarterly |
| Water Industry Act Referrals Environment Agency - Thames Region | October 2017 | Quarterly |
| Groundwater Vulnerability Map Environment Agency - Head Office | June 2018 | As notified |
| Bedrock Aquifer Designations Environment Agency - Head Office | January 2018 | Annually |
| Superficial Aquifer Designations Environment Agency - Head Office | January 2018 | Annually |
| Source Protection Zones Environment Agency - Head Office | October 2019 | Quarterly |
| Extreme Flooding from Rivers or Sea without Defences Environment Agency - Head Office | June 2020 | Quarterly |
| Flooding from Rivers or Sea without Defences Environment Agency - Head Office | June 2020 | Quarterly |
| Areas Benefiting from Flood Defences Environment Agency - Head Office | June 2020 | Quarterly |
| Flood Water Storage Areas Environment Agency - Head Office | June 2020 | Quarterly |
| Flood Defences Environment Agency - Head Office | June 2020 | Quarterly |
| OS Water Network Lines Ordnance Survey | June 2020 | Quarterly |
| Surface Water 1 in 30 year Flood Extent Environment Agency - Head Office | October 2013 | Annually |
| Surface Water 1 in 100 year Flood Extent Environment Agency - Head Office | October 2013 | Annually |
| Surface Water 1 in 1000 year Flood Extent Environment Agency - Head Office | October 2013 | Annually |
| Surface Water Suitability Environment Agency - Head Office | October 2013 | Annually |



| Agency & Hydrological | Version | Update Cycle |
|--|--|--|
| BGS Groundwater Flooding Susceptibility British Geological Survey - National Geoscience Information Service | May 2013 | Annually |
| Waste | Version | Update Cycle |
| BGS Recorded Landfill Sites British Geological Survey - National Geoscience Information Service | June 1996 | Not Applicable |
| Historical Landfill Sites Environment Agency - Head Office | October 2019 | Quarterly |
| Integrated Pollution Control Registered Waste Sites Environment Agency - Thames Region | October 2008 | Not Applicable |
| Licensed Waste Management Facilities (Landfill Boundaries) Environment Agency - South East Region - Kent & South London Area Environment Agency - South East Region - West Thames Area Environment Agency - Thames Region - South East Area | July 2020 July 2020 July 2020 | Quarterly Quarterly Quarterly |
| Licensed Waste Management Facilities (Locations) Environment Agency - South East Region - Kent & South London Area Environment Agency - South East Region - West Thames Area Environment Agency - Thames Region - South East Area | July 2020 July 2020 July 2020 | Quarterly Quarterly Quarterly |
| Local Authority Landfill Coverage Elmbridge Borough Council - Environmental Health Department Epsom And Ewell Borough Council - Environmental Health Department London Borough of Merton - Environmental Health Department London Borough of Richmond upon Thames London Borough of Sutton - Environmental Health Department London Borough of Wandsworth - Environmental Health Department Royal Borough of Kingston upon Thames - Environmental Health Department Spelthorne Borough Council - Environmental Health Department Surrey County Council | May 2000 May 2000 May 2000 May 2000 May 2000 May 2000 May 2000 May 2000 May 2000 | Not Applicable Not Applicable Not Applicable Not Applicable Not Applicable Not Applicable Not Applicable Not Applicable Not Applicable |
| Local Authority Recorded Landfill Sites London Borough of Wandsworth - Environmental Health Department Elmbridge Borough Council - Environmental Health Department Epsom And Ewell Borough Council - Environmental Health Department London Borough of Merton - Environmental Health Department London Borough of Richmond upon Thames London Borough of Sutton - Environmental Health Department Spelthorne Borough Council - Environmental Health Department Surrey County Council Royal Borough of Kingston upon Thames - Environmental Health Department | April 2003 May 2000 May 2000 May 2000 May 2000 May 2000 May 2000 October 2018 September 2003 | Not Applicable Not Applicable Not Applicable Not Applicable Not Applicable Not Applicable Not Applicable Not Applicable Not Applicable |
| Potentially Infilled Land (Non-Water) Landmark Information Group Limited | December 1999 | Not Applicable |
| Potentially Infilled Land (Water) Landmark Information Group Limited | December 1999 | Not Applicable |
| Registered Landfill Sites Environment Agency - Thames Region - South East Area | March 2003 | Not Applicable |
| Registered Waste Transfer Sites Environment Agency - Thames Region - South East Area | March 2003 | Not Applicable |
| Registered Waste Treatment or Disposal Sites Environment Agency - Thames Region - South East Area | March 2003 | Not Applicable |



| Hazardous Substances | Version | Update Cycle |
|--|---|---|
| Control of Major Accident Hazards Sites (COMAH) Health and Safety Executive | April 2018 | Bi-Annually |
| Explosive Sites Health and Safety Executive | March 2017 | Annually |
| Notification of Installations Handling Hazardous Substances (NIHHS) Health and Safety Executive | November 2000 | Not Applicable |
| Planning Hazardous Substance Enforcements Elmbridge Borough Council Epsom And Ewell Borough Council - Planning Department London Borough of Merton London Borough of Richmond upon Thames London Borough of Sutton London Borough of Wandsworth - Technical Services Royal Borough of Kingston upon Thames Spelthorne Borough Council - Planning Department Surrey County Council London Port Health Authority - Environmental Services | February 2016 February 2016 February 2016 February 2016 February 2016 February 2016 February 2016 February 2016 February 2016 January 2008 | Variable Variable Variable Variable Variable Variable Variable Variable Variable Annual Rolling Update |
| Planning Hazardous Substance Consents Elmbridge Borough Council Epsom And Ewell Borough Council - Planning Department London Borough of Merton London Borough of Richmond upon Thames London Borough of Sutton London Borough of Wandsworth - Technical Services Royal Borough of Kingston upon Thames Spelthorne Borough Council - Planning Department Surrey County Council London Port Health Authority - Environmental Services | February 2016 February 2016 February 2016 February 2016 February 2016 February 2016 February 2016 February 2016 February 2016 January 2008 | Variable Variable Variable Variable Variable Variable Variable Variable Variable Annual Rolling Update |



| Geological | Version | Update Cycle |
|---|--------------|-----------------------|
| BGS 1:625,000 Solid Geology British Geological Survey - National Geoscience Information Service | January 2009 | Not Applicable |
| BGS Estimated Soil Chemistry British Geological Survey - National Geoscience Information Service | October 2015 | Annually |
| BGS Recorded Mineral Sites British Geological Survey - National Geoscience Information Service | June 2020 | Bi-Annually |
| BGS Urban Soil Chemistry British Geological Survey - National Geoscience Information Service | October 2015 | Annually |
| BGS Urban Soil Chemistry Averages British Geological Survey - National Geoscience Information Service | October 2015 | Annually |
| CBSCB Compensation District Cheshire Brine Subsidence Compensation Board (CBSCB) | August 2011 | Not Applicable |
| Coal Mining Affected Areas The Coal Authority - Property Searches | March 2014 | Annual Rolling Update |
| Mining Instability Ove Arup & Partners | October 2000 | Not Applicable |
| Non Coal Mining Areas of Great Britain British Geological Survey - National Geoscience Information Service | May 2015 | Not Applicable |
| Potential for Collapsible Ground Stability Hazards British Geological Survey - National Geoscience Information Service | April 2020 | Annually |
| Potential for Compressible Ground Stability Hazards British Geological Survey - National Geoscience Information Service | January 2019 | Annually |
| Potential for Ground Dissolution Stability Hazards British Geological Survey - National Geoscience Information Service | January 2019 | Annually |
| Potential for Landslide Ground Stability Hazards British Geological Survey - National Geoscience Information Service | January 2019 | Annually |
| Potential for Running Sand Ground Stability Hazards British Geological Survey - National Geoscience Information Service | January 2019 | Annually |
| Potential for Shrinking or Swelling Clay Ground Stability Hazards British Geological Survey - National Geoscience Information Service | January 2019 | Annually |
| Radon Potential - Radon Affected Areas British Geological Survey - National Geoscience Information Service | July 2011 | Annually |
| Radon Potential - Radon Protection Measures British Geological Survey - National Geoscience Information Service | July 2011 | Annually |



| Industrial Land Use | Version | Update Cycle |
|--|----------------|--------------|
| Contemporary Trade Directory Entries Thomson Directories | July 2020 | Quarterly |
| Fuel Station Entries Catalist Ltd - Experian | June 2020 | Quarterly |
| Gas Pipelines National Grid | July 2014 | |
| Points of Interest - Commercial Services PointX | September 2020 | Quarterly |
| Points of Interest - Education and Health PointX | September 2020 | Quarterly |
| Points of Interest - Manufacturing and Production PointX | September 2020 | Quarterly |
| Points of Interest - Public Infrastructure PointX | September 2020 | Quarterly |
| Points of Interest - Recreational and Environmental PointX | September 2020 | Quarterly |
| Underground Electrical Cables National Grid | August 2020 | |



| Sensitive Land Use | Version | Update Cycle |
|--|--|--|
| Ancient Woodland Natural England | April 2020 | Bi-Annually |
| Areas of Adopted Green Belt Elmbridge Borough Council Epsom And Ewell Borough Council - Planning Department London Borough of Merton London Borough of Richmond upon Thames London Borough of Sutton London Borough of Wandsworth - Technical Services Royal Borough of Kingston upon Thames Spelthorne Borough Council | June 2020 June 2020 June 2020 June 2020 June 2020 June 2020 June 2020 June 2020 | As notified As notified As notified As notified As notified As notified As notified As notified |
| Areas of Unadopted Green Belt Elmbridge Borough Council Epsom And Ewell Borough Council - Planning Department London Borough of Merton London Borough of Richmond upon Thames London Borough of Sutton London Borough of Wandsworth - Technical Services Royal Borough of Kingston upon Thames Spelthorne Borough Council | June 2020 June 2020 June 2020 June 2020 June 2020 June 2020 June 2020 June 2020 | As notified As notified As notified As notified As notified As notified As notified As notified |
| Areas of Outstanding Natural Beauty Natural England | June 2019 | Bi-Annually |
| Environmentally Sensitive Areas Natural England | January 2017 | |
| Forest Parks Forestry Commission | April 1997 | Not Applicable |
| Local Nature Reserves Natural England | April 2020 | Bi-Annually |
| Marine Nature Reserves Natural England | July 2019 | Bi-Annually |
| National Nature Reserves Natural England | July 2019 | Bi-Annually |
| National Parks Natural England | April 2017 | Bi-Annually |
| Nitrate Sensitive Areas Natural England | April 2016 | Not Applicable |
| Nitrate Vulnerable Zones Environment Agency - Head Office Department for Environment, Food and Rural Affairs (DEFRA - formerly FRCA) | December 2017 October 2015 | Bi-Annually |
| Ramsar Sites Natural England | April 2019 | Bi-Annually |
| Sites of Special Scientific Interest Natural England | May 2020 | Bi-Annually |
| Special Areas of Conservation Natural England | July 2020 | Bi-Annually |
| Special Protection Areas Natural England | April 2019 | Bi-Annually |



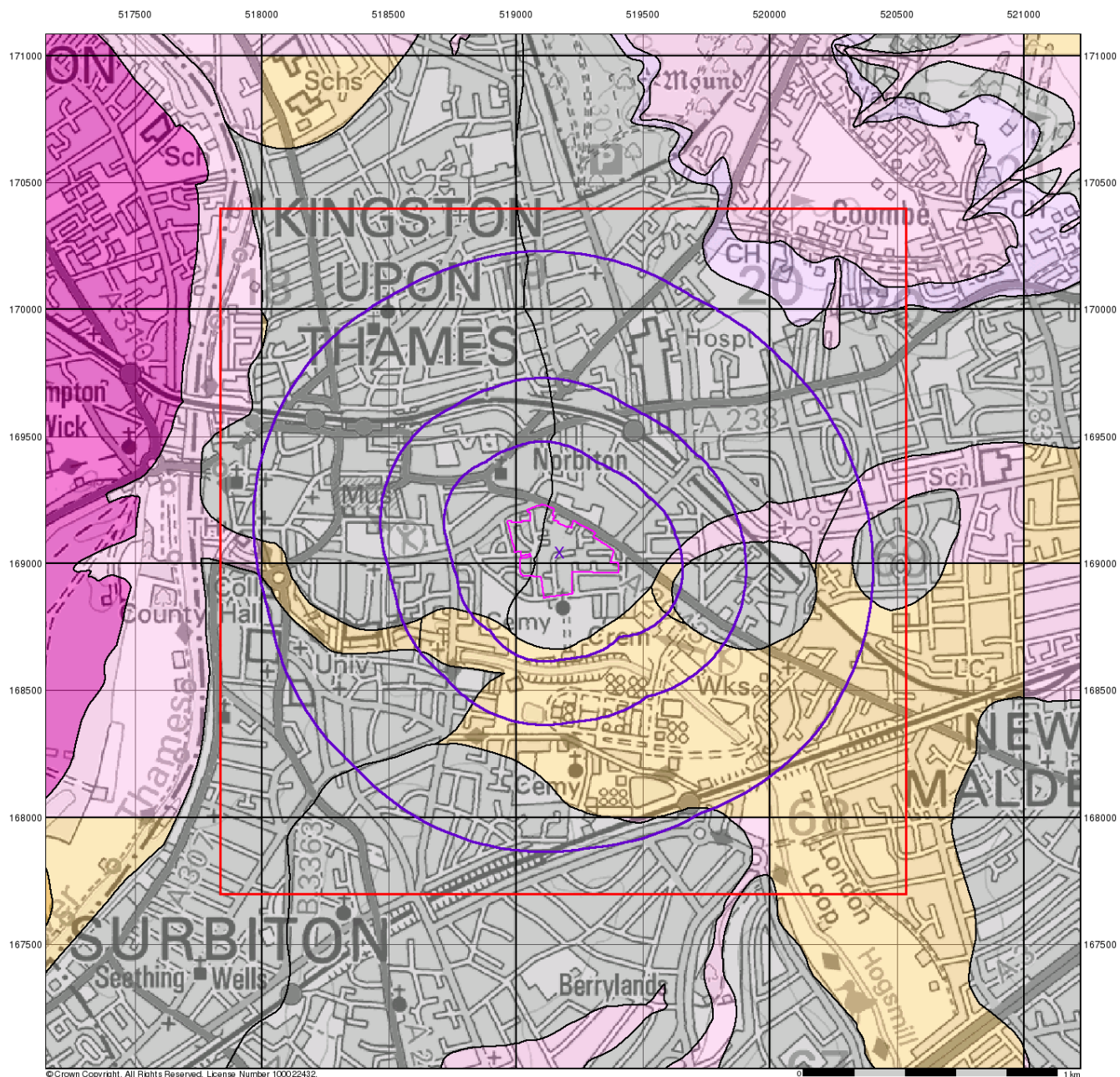
A selection of organisations who provide data within this report

| Data Supplier | Data Supplier Logo |
|--|---|
| Ordnance Survey |  |
| Environment Agency |  |
| Scottish Environment Protection Agency |  |
| The Coal Authority |  |
| British Geological Survey |  British Geological Survey NATURAL ENVIRONMENT RESEARCH COUNCIL |
| Centre for Ecology and Hydrology |  Centre for Ecology & Hydrology NATURAL ENVIRONMENT RESEARCH COUNCIL |
| Natural Resources Wales |  |
| Scottish Natural Heritage |  |
| Natural England |  |
| Public Health England |  |
| Ove Arup |  |
| Stantec UK Ltd |  |



| Contact | Name and Address | Contact Details |
|---------|---|---|
| 1 | British Geological Survey - Enquiry Service British Geological Survey, Environmental Science Centre, Keyworth, Nottingham, Nottinghamshire, NG12 5GG | Telephone: 0115 936 3143 Fax: 0115 936 3276 Email: enquiries@bgs.ac.uk Website: www.bgs.ac.uk |
| 2 | Environment Agency - National Customer Contact Centre (NCCC) PO Box 544, Templeborough, Rotherham, S60 1BY | Telephone: 03708 506 506 Email: enquiries@environment-agency.gov.uk |
| 3 | Royal Borough of Kingston upon Thames - Environmental Health Department Guildhall 2, High Street, Kingston-upon-thames, Surrey, KT1 1EU | Telephone: 0208 547 5757 Fax: 0181 547 5363 Website: www.kingston.gov.uk |
| 4 | Woking Borough Council - Environmental Health Department Civic Offices, Gloucester Square, Woking, Surrey, GU21 1YL | Telephone: 01483 743655 Fax: 01483 750585 Website: www.woking.gov.uk |
| 5 | Environment Agency - Head Office Rio House, Waterside Drive, Aztec West, Almondsbury, Bristol, Avon, BS32 4UD | Telephone: 01454 624400 Fax: 01454 624409 |
| 6 | Ordnance Survey Adanac Drive, Southampton, Hampshire, SO16 0AS | Telephone: 03456 05 05 05 Email: customerservices@ordnancesurvey.co.uk Website: www.ordnancesurvey.gov.uk |
| 7 | PointX 7 Abbey Court, Eagle Way, Sowton, Exeter, Devon, EX2 7HY | Website: www.pointx.co.uk |
| 8 | Natural England County Hall, Spetchley Road, Worcester, WR5 2NP | Telephone: 0300 060 3900 Email: enquiries@naturalengland.org.uk Website: www.naturalengland.org.uk |
| - | Public Health England - Radon Survey, Centre for Radiation, Chemical and Environmental Hazards Chilton, Didcot, Oxfordshire, OX11 0RQ | Telephone: 01235 822622 Fax: 01235 833891 Email: radon@phe.gov.uk Website: www.ukradon.org |
| - | Landmark Information Group Limited Imperium, Imperial Way, Reading, Berkshire, RG2 0TD | Telephone: 0844 844 9952 Fax: 0844 844 9951 Email: customerservices@landmarkinfo.co.uk Website: www.landmarkinfo.co.uk |

Please note that the Environment Agency / Natural Resources Wales / SEPA have a charging policy in place for enquiries.



© Crown Copyright. All Rights Reserved. License Number 100022432.

0 1 km



Geo-Environmental Groundwater Vulnerability

General

- Specified Site
- Specified Buffer(s)
- Bearing Reference Point
- Slice
- Map ID

Agency and Hydrological

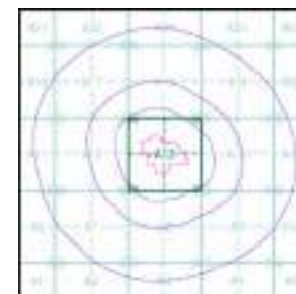
Bedrock Aquifers

- High Vulnerability, Principal Aquifer
- High Vulnerability, Secondary Aquifer
- Medium Vulnerability, Principal Aquifer
- Medium Vulnerability, Secondary Aquifer
- Low Vulnerability, Principal Aquifer
- Low Vulnerability, Secondary Aquifer
- Unproductive Aquifer
- Soluble Rock

Superficial Aquifers

- High Vulnerability, Principal Aquifer
- High Vulnerability, Secondary Aquifer
- Medium Vulnerability, Principal Aquifer
- Medium Vulnerability, Secondary Aquifer
- Low Vulnerability, Principal Aquifer
- Low Vulnerability, Secondary Aquifer

Site Sensitivity Context Map - Slice A



Order Details

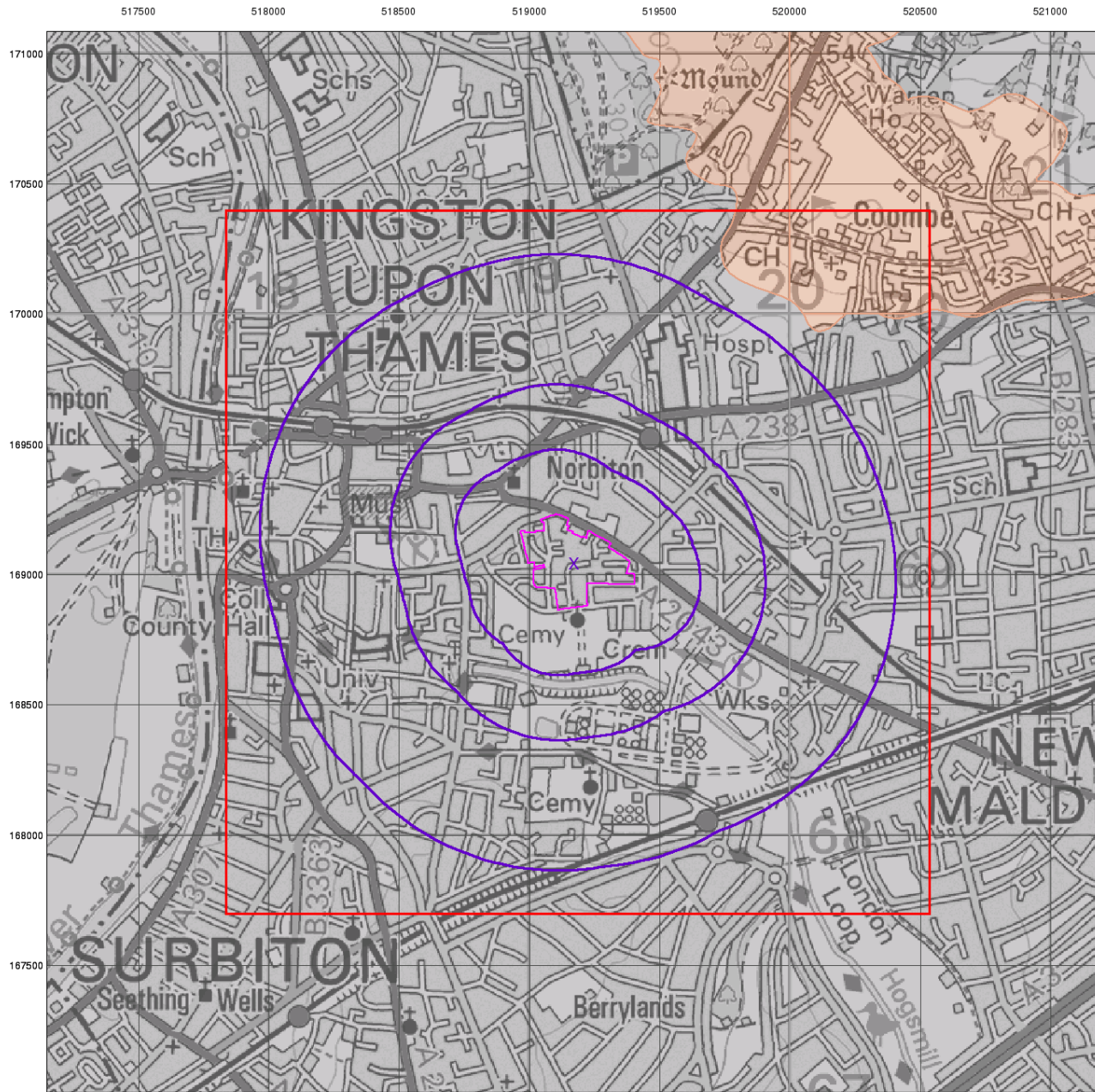
Order Number: 255509049_1_1
 Customer Ref: GE18530
 National Grid Reference: 519170, 169040
 Slice: A
 Site Area (Ha): 8.65
 Search Buffer (m): 1000

Site Details

Land off Cambridge Road, Kingston upon Thames, KT1 3HY



Tel: 0844 844 9952
 Fax: 0844 844 9951
 Web: www.envirocheck.co.uk



© Crown Copyright. All Rights Reserved. License Number 100022432.

0 1 km



Geo-Environmental Bedrock Aquifer Designation

General

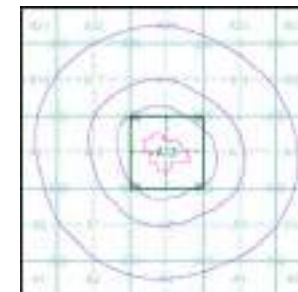
- ▭ Specified Site
- Specified Buffer(s)
- ✕ Bearing Reference Point
- ▭ Slice
- B Map ID

Agency and Hydrological

Geological Classes

- Principal Aquifer
- Secondary A Aquifer
- Secondary B Aquifer
- Secondary Undifferentiated
- Unproductive Strata
- Unknown
- Unknown (Lakes and Landslip)

Site Sensitivity Context Map - Slice A



Order Details

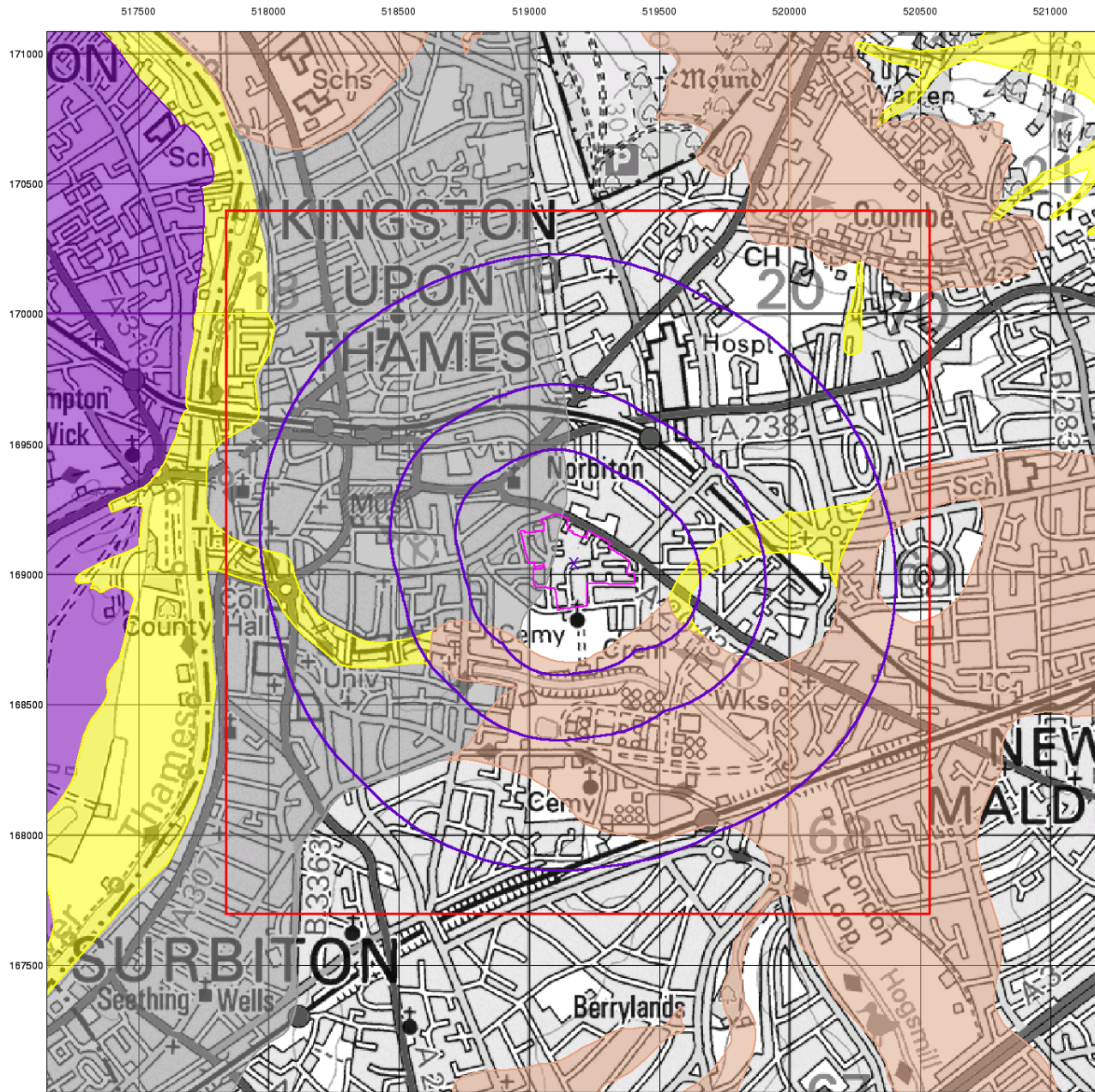
Order Number: 255509049_1_1
 Customer Ref: GE18530
 National Grid Reference: 519170, 169040
 Slice: A
 Site Area (Ha): 8.65
 Search Buffer (m): 1000

Site Details

Land off Cambridge Road, Kingston upon Thames, KT1 3HY



Tel: 0844 844 9952
 Fax: 0844 844 9951
 Web: www.envirocheck.co.uk



© Crown Copyright. All Rights Reserved. License Number 100022432.

0 1 km



Geo-Environmental Superficial Aquifer Designation

General


- ◆ Specified Site
- Specified Buffer(s)
- ✕ Bearing Reference Point
- Slice
- B Map ID

Agency and Hydrological

Geological Classes

- Principal Aquifer
- Secondary A Aquifer
- Secondary B Aquifer
- Secondary Undifferentiated
- Unproductive Strata
- Unknown
- Unknown (Lakes and Landslip)

Site Sensitivity Context Map - Slice A



Order Details

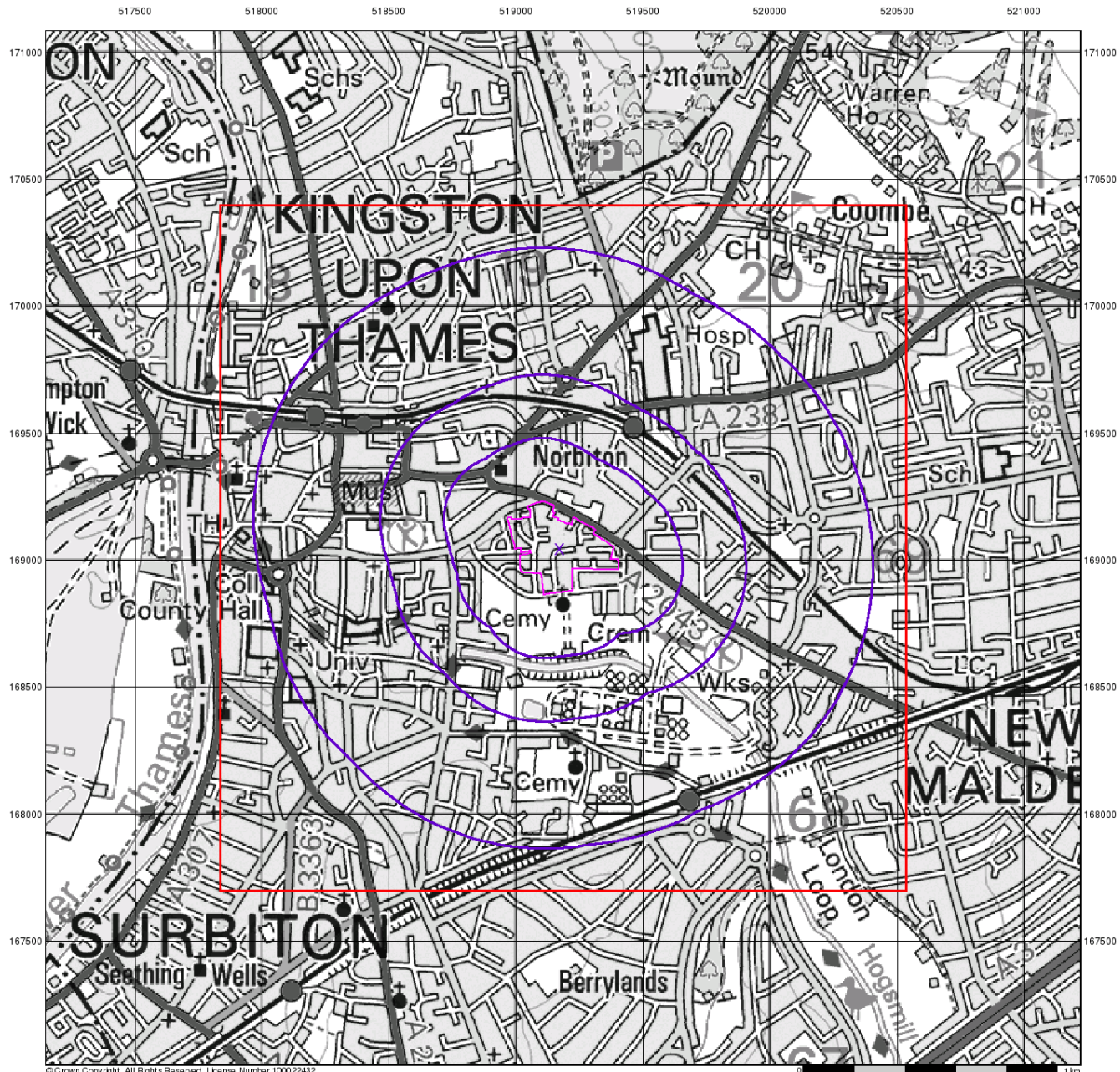
Order Number: 255509049_1_1
 Customer Ref: GE18530
 National Grid Reference: 519170, 169040
 Slice: A
 Site Area (Ha): 8.65
 Search Buffer (m): 1000

Site Details

Land off Cambridge Road, Kingston upon Thames, KT1 3HY



Tel: 0844 844 9952
 Fax: 0844 844 9951
 Web: www.envirocheck.co.uk



© Crown Copyright. All Rights Reserved. License Number 100022432



Geo-Environmental Source Protection Zones


General

- ◆ Specified Site
- Specified Buffer(s)
- ✕ Bearing Reference Point
- Slice
- B Map ID

Agency and Hydrological

- Inner zone (Zone 1)
- Inner zone - subsurface activity only (Zone 1c)
- Outer zone (Zone 2)
- Outer zone - subsurface activity only (Zone 2c)
- Total catchment (Zone 3)
- Total catchment - subsurface activity only (Zone 3c)
- Special interest (Zone 4)

Site Sensitivity Context Map - Slice A



Order Details

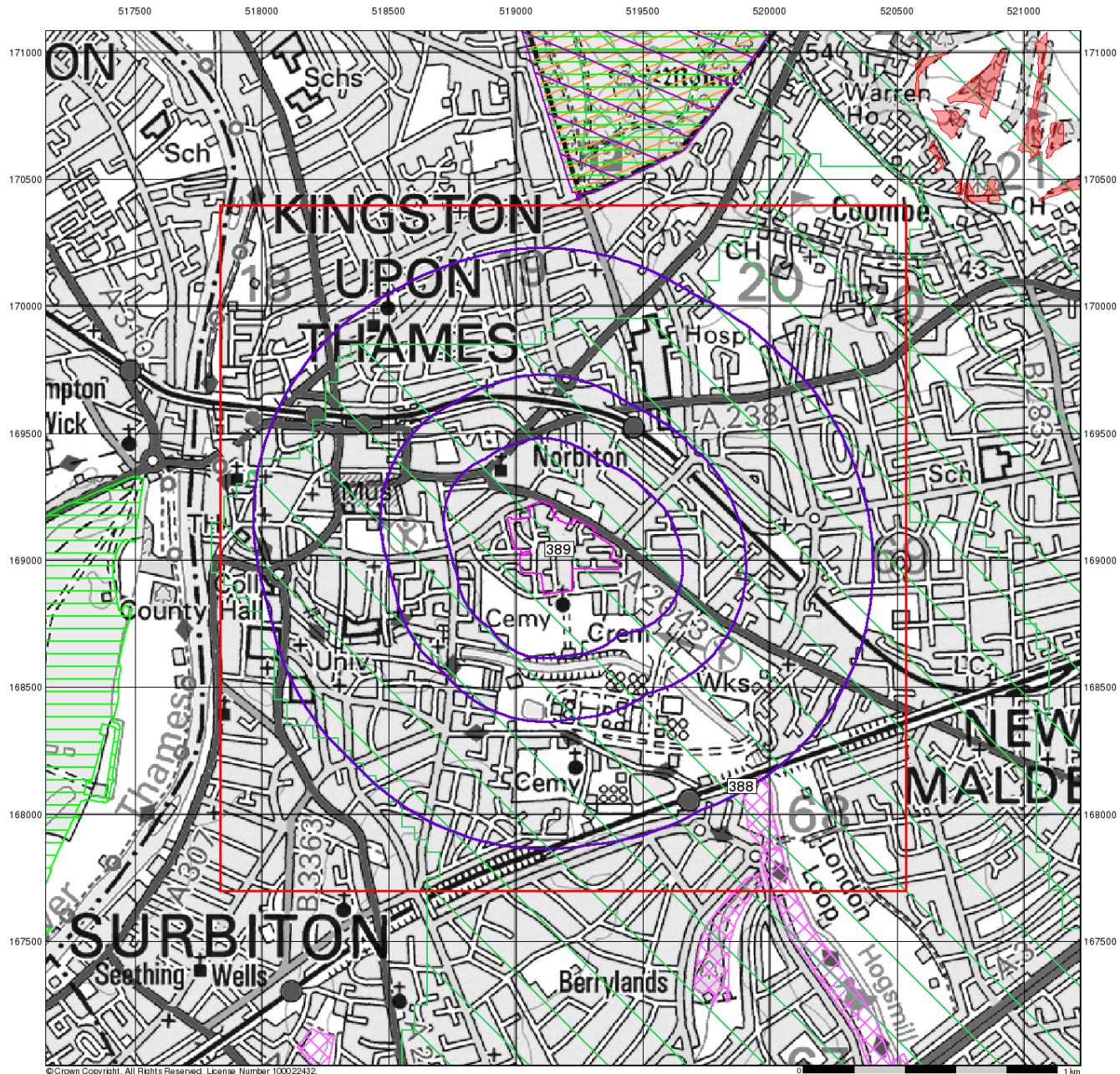
Order Number: 255509049_1_1
 Customer Ref: GE18530
 National Grid Reference: 519170, 169040
 Slice: A
 Site Area (Ha): 8.65
 Search Buffer (m): 1000

Site Details

Land off Cambridge Road, Kingston upon Thames, KT1 3HY



Tel: 0844 844 9952
 Fax: 0844 844 9951
 Web: www.envirocheck.co.uk



© Crown Copyright. All Rights Reserved. License Number 100022432



Geo-Environmental Sensitive Land Uses


General

- Specified Site
- Specified Buffer(s)
- Bearing Reference Point
- Slice
- Map ID

Sensitive Land Uses

- Ancient Woodland
- Area of Adopted Green Belt
- Area of Unadopted Green Belt
- Area of Outstanding Natural Beauty
- Environmentally Sensitive Area
- Forest Park
- Local Nature Reserve
- Marine Nature Reserve
- National Nature Reserve
- National Park
- Nitrate Sensitive Area
- Nitrate Vulnerable Zone
- Ramsar Site
- Site of Special Scientific Interest
- Special Area of Conservation
- Special Protection Area
- World Heritage Sites

Site Sensitivity Context Map - Slice A



Order Details

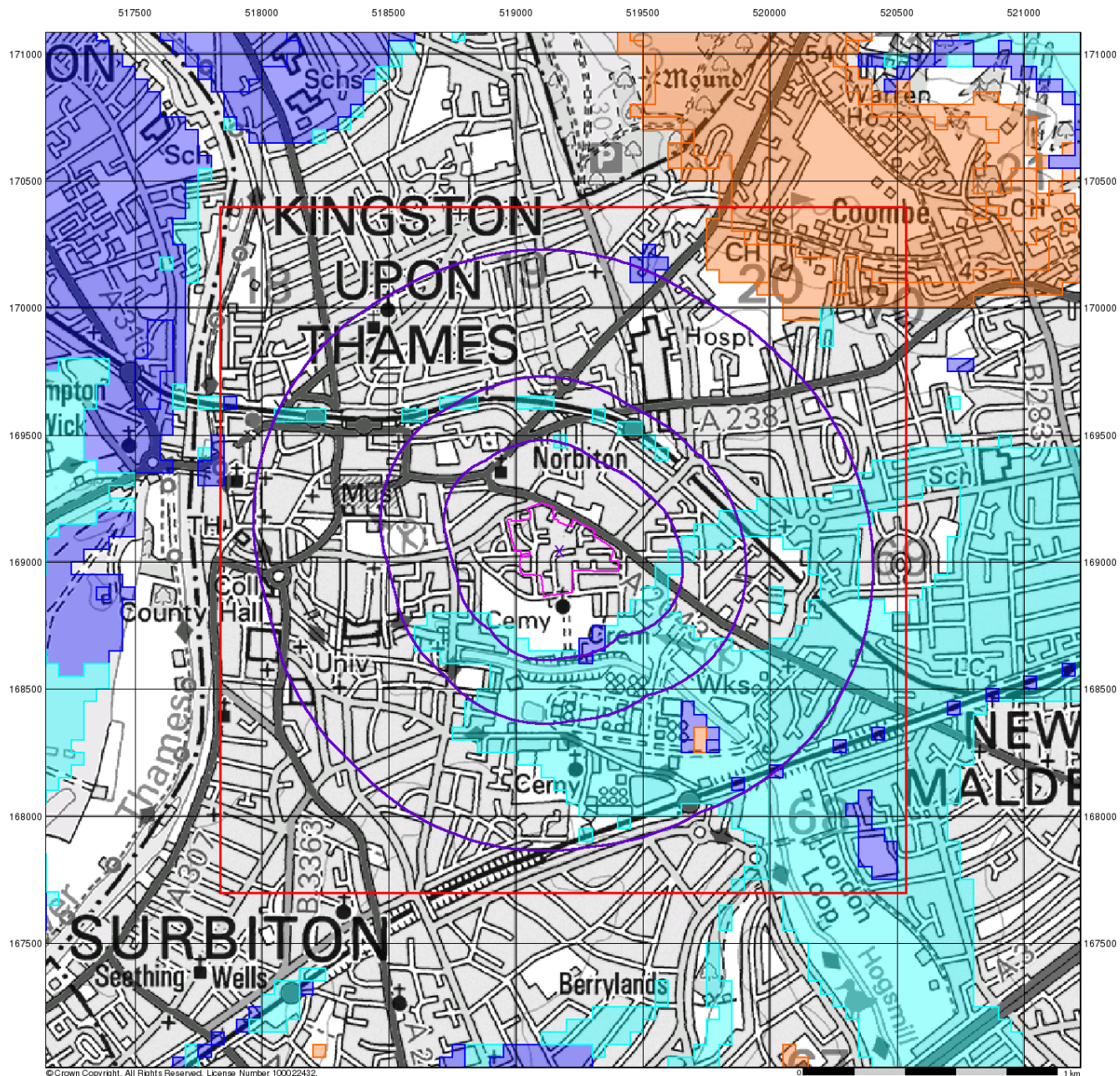
Order Number: 255509049_1_1
 Customer Ref: GE18530
 National Grid Reference: 519170, 169040
 Slice: A
 Site Area (Ha): 8.65
 Search Buffer (m): 1000

Site Details

Land off Cambridge Road, Kingston upon Thames, KT1 3HY



Tel: 0844 844 9952
 Fax: 0844 844 9951
 Web: www.envirocheck.co.uk



© Crown Copyright. All Rights Reserved. License Number 100022432

0 1 km



Geo-Environmental
BGS Flood GFS Data


General

- Specified Site
- Specified Buffer(s)
- Bearing Reference Point
- Slice

Agency and Hydrological (Flood)

- Limited Potential for Groundwater Flooding to Occur
- Potential for Groundwater Flooding of Property Situated Below Ground Level
- Potential for Groundwater Flooding to Occur at Surface

Site Sensitivity Context Map - Slice A



Order Details

Order Number: 255509049_1_1
 Customer Ref: GE18530
 National Grid Reference: 519170, 169040
 Slice: A
 Site Area (Ha): 8.65
 Search Buffer (m): 1000

Site Details

Land off Cambridge Road, Kingston upon Thames, KT1 3HY



Tel: 0844 844 9952
 Fax: 0844 844 9951
 Web: www.envirocheck.co.uk

Geology 1:50,000 Maps Legends

Artificial Ground and Landslip

| Map Colour | Lex Code | Rock Name | Rock Type | Min and Max Age |
|------------|----------|---------------------------|---------------------|---------------------------|
| | WMGR | Infilled Ground | Artificial Deposit | Not Supplied - Holocene |
| | WGR | Worked Ground (Undivided) | Void | Not Supplied - Holocene |
| | MGR | Made Ground (Undivided) | Artificial Deposit | Not Supplied - Holocene |
| | SLIP | Landslide Deposit | Clay, Silt and Sand | Not Supplied - Quaternary |

Superficial Geology

| Map Colour | Lex Code | Rock Name | Rock Type | Min and Max Age |
|------------|----------|---|-----------------------------|---------------------------|
| | ALV | Alluvium | Clay, Silt, Sand and Gravel | Not Supplied - Holocene |
| | ALV | Alluvium | Clay, Silt, Sand And Peat | Not Supplied - Holocene |
| | LASI | Langley Silt Member | Clay and Silt | Not Supplied - Devensian |
| | KPGR | KEMPTON PARK GRAVEL MEMBER | Sand and Gravel | Not Supplied - Devensian |
| | BPGR | Black Park Gravel Member | Sand and Gravel | Not Supplied - Anglian |
| | HEAD | Head | Clay, Silt, Sand and Gravel | Not Supplied - Quaternary |
| | RTDU | River Terrace Deposits (Undifferentiated) | Sand and Gravel | Not Supplied - Quaternary |

Bedrock and Faults

| Map Colour | Lex Code | Rock Name | Rock Type | Min and Max Age |
|------------|----------|-----------------------|---------------------|-------------------------|
| | LC | London Clay Formation | Clay and Silt | Not Supplied - Ypresian |
| | CLGB | Claygate Member | Sand, Silt and Clay | Not Supplied - Ypresian |



Geo-Environmental

Geology 1:50,000 Maps

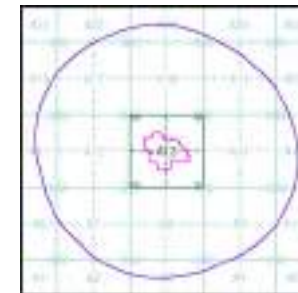
This report contains geological map extracts taken from the BGS Digital Geological map of Great Britain at 1:50,000 scale and is designed for users carrying out preliminary site assessments who require geological maps for the area around the site. This mapping may be more up to date than previously published paper maps.

The various geological layers - artificial and landslip deposits, superficial geology and solid (bedrock) geology are displayed in separate maps, but superimposed on the final 'Combined Surface Geology' map. All map legends feature on this page. Not all layers have complete nationwide coverage, so availability of data for relevant map sheets is indicated below.

Geology 1:50,000 Maps Coverage

| | |
|----------------------|--------------|
| Map ID: | 1 |
| Map Sheet No: | 270 |
| Map Name: | South London |
| Map Date: | 1998 |
| Bedrock Geology: | Available |
| Superficial Geology: | Available |
| Artificial Geology: | Available |
| Faults: | Not Supplied |
| Landslip: | Available |
| Rock Segments: | Not Supplied |

Geology 1:50,000 Maps - Slice A

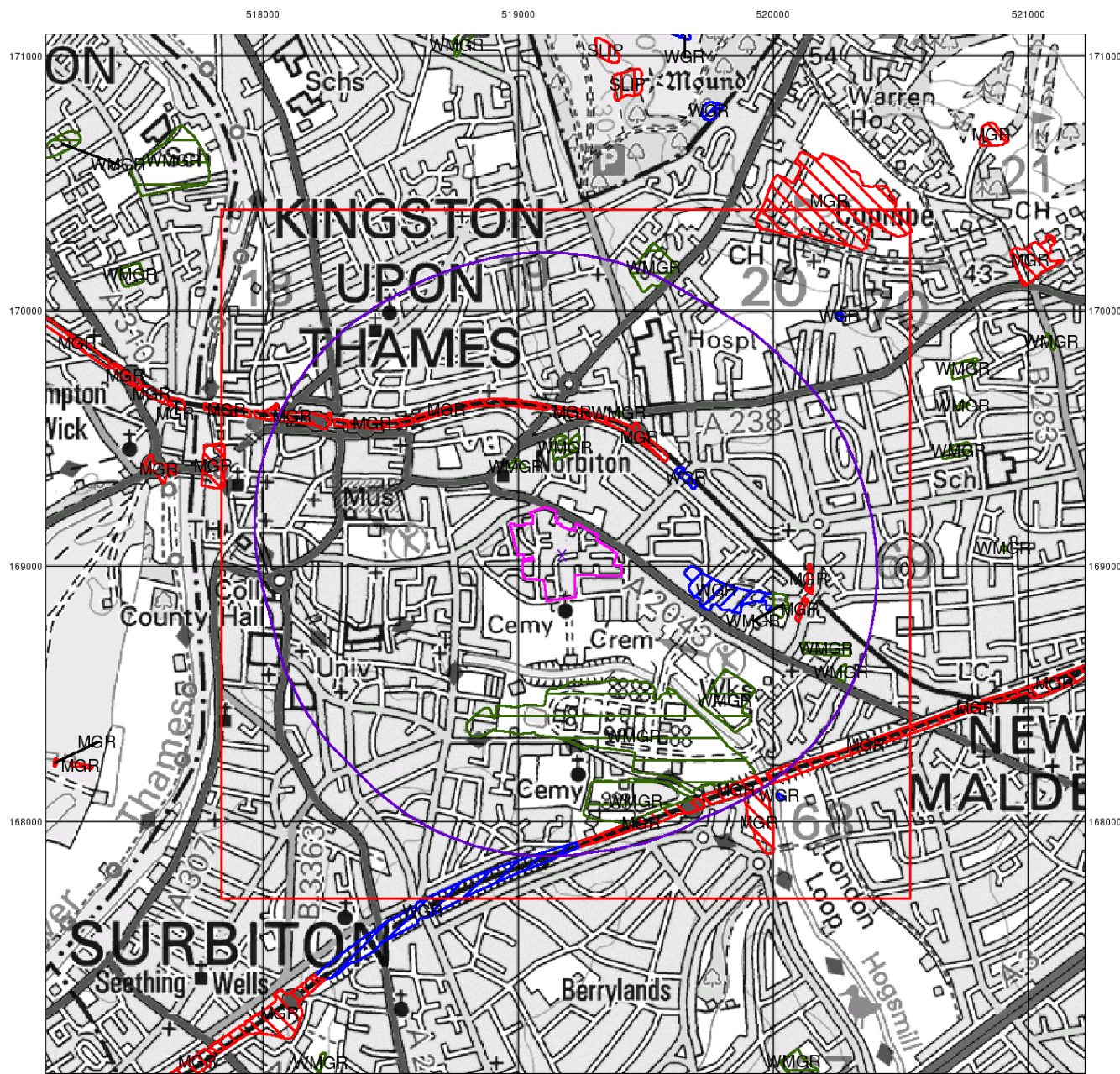


Order Details:

| | |
|--------------------------|----------------|
| Order Number: | 255509049_1_1 |
| Customer Reference: | GE18530 |
| National Grid Reference: | 519170, 169040 |
| Slice: | A |
| Site Area (Ha): | 8.65 |
| Search Buffer (m): | 1000 |

Site Details:

Land off Cambridge Road, Kingston upon Thames, KT1 3HY



© Crown Copyright. All Rights Reserved. License Number 100022432.



Geo-Environmental

Artificial Ground and Landslip

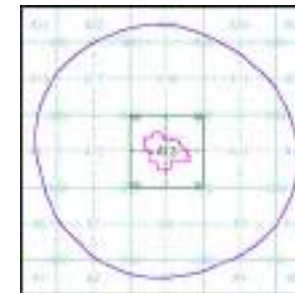
Artificial ground is a term used by BGS for those areas where the ground surface has been significantly modified by human activity. Information about previously developed ground is especially important, as it is often associated with potentially contaminated material, unpredictable engineering conditions and unstable ground.

Artificial ground includes:

- Made ground - man-made deposits such as embankments and spoil heaps on the natural ground surface.
- Worked ground - areas where the ground has been cut away such as quarries and road cuttings.
- In-filled ground - areas where the ground has been cut away then wholly or partially backfilled.
- Landscaped ground - areas where the surface has been reshaped.
- Disturbed ground - areas of ill-defined shallow or near surface mineral workings where it is impracticable to map made and worked ground separately.

Mass movement (landslip) deposits on BGS geological maps are primarily superficial deposits that have moved down slope under gravity to form landslips. These affect bedrock, other superficial deposits and artificial ground. The dataset also includes foundered strata, where the ground has collapsed due to subsidence.

Artificial Ground and Landslip Map - Slice A



Order Details:

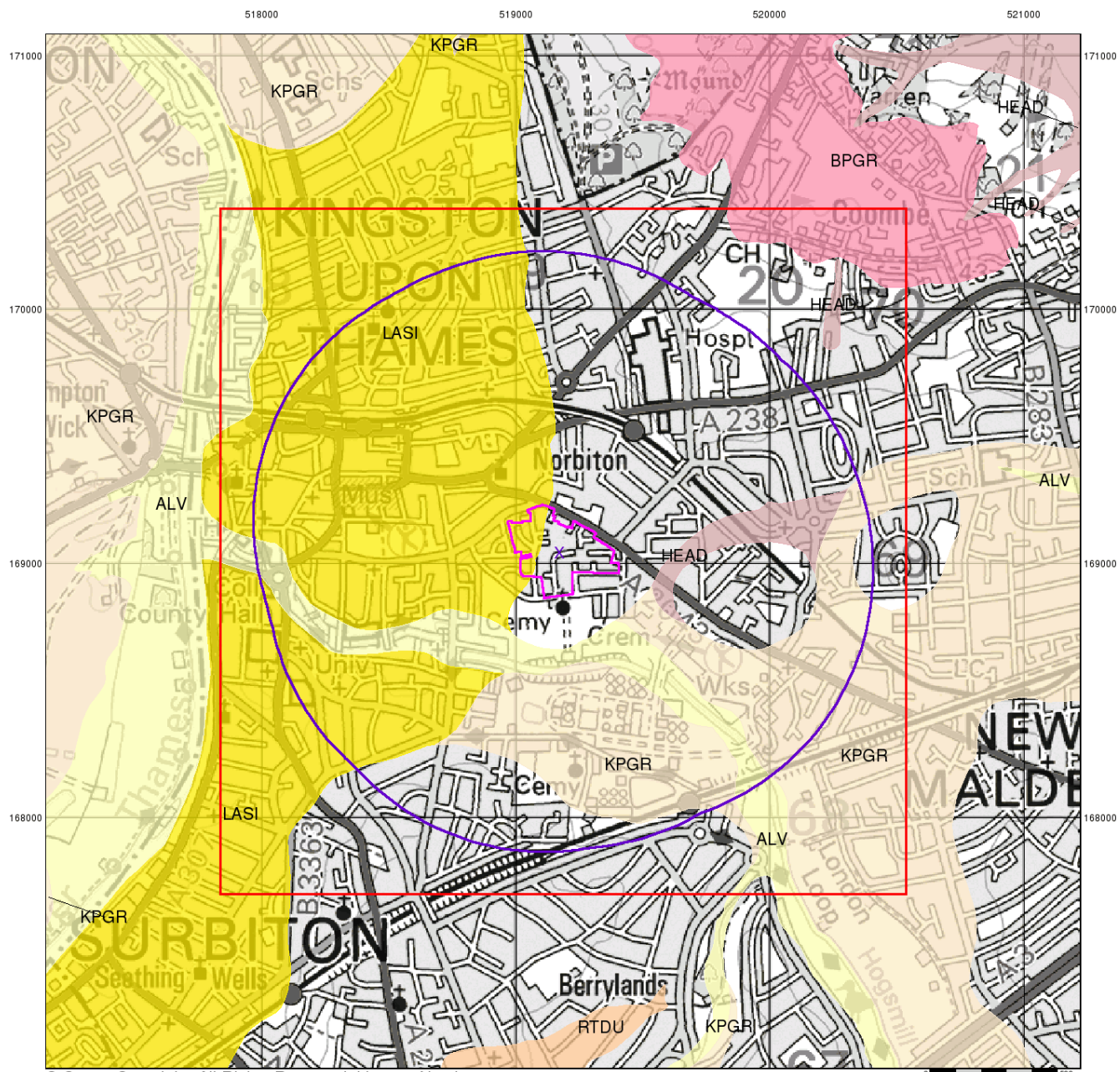
| | |
|--------------------------|----------------|
| Order Number: | 255509049_1_1 |
| Customer Reference: | GE18530 |
| National Grid Reference: | 519170, 169040 |
| Slice: | A |
| Site Area (Ha): | 8.65 |
| Search Buffer (m): | 1000 |

Site Details:

Land off Cambridge Road, Kingston upon Thames, KT1 3HY



Tel: 0844 844 9952
 Fax: 0844 844 9951
 Web: www.envirocheck.co.uk



© Crown Copyright. All Rights Reserved. License Number 100022432.



Geo-Environmental

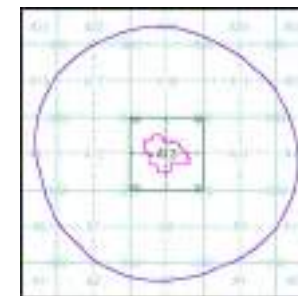
Superficial Geology

Superficial Deposits are the youngest geological deposits formed during the most recent period of geological time, the Quaternary, which extends back about 1.8 million years from the present.

They rest on older deposits or rocks referred to as Bedrock. This dataset contains Superficial deposits that are of natural origin and 'in place'. Other superficial strata may be held in the Mass Movement dataset where they have been moved, or in the Artificial Ground dataset where they are of man-made origin.

Most of these Superficial deposits are unconsolidated sediments such as gravel, sand, silt and clay, and onshore they form relatively thin, often discontinuous patches or larger spreads.

Superficial Geology Map - Slice A



Order Details:

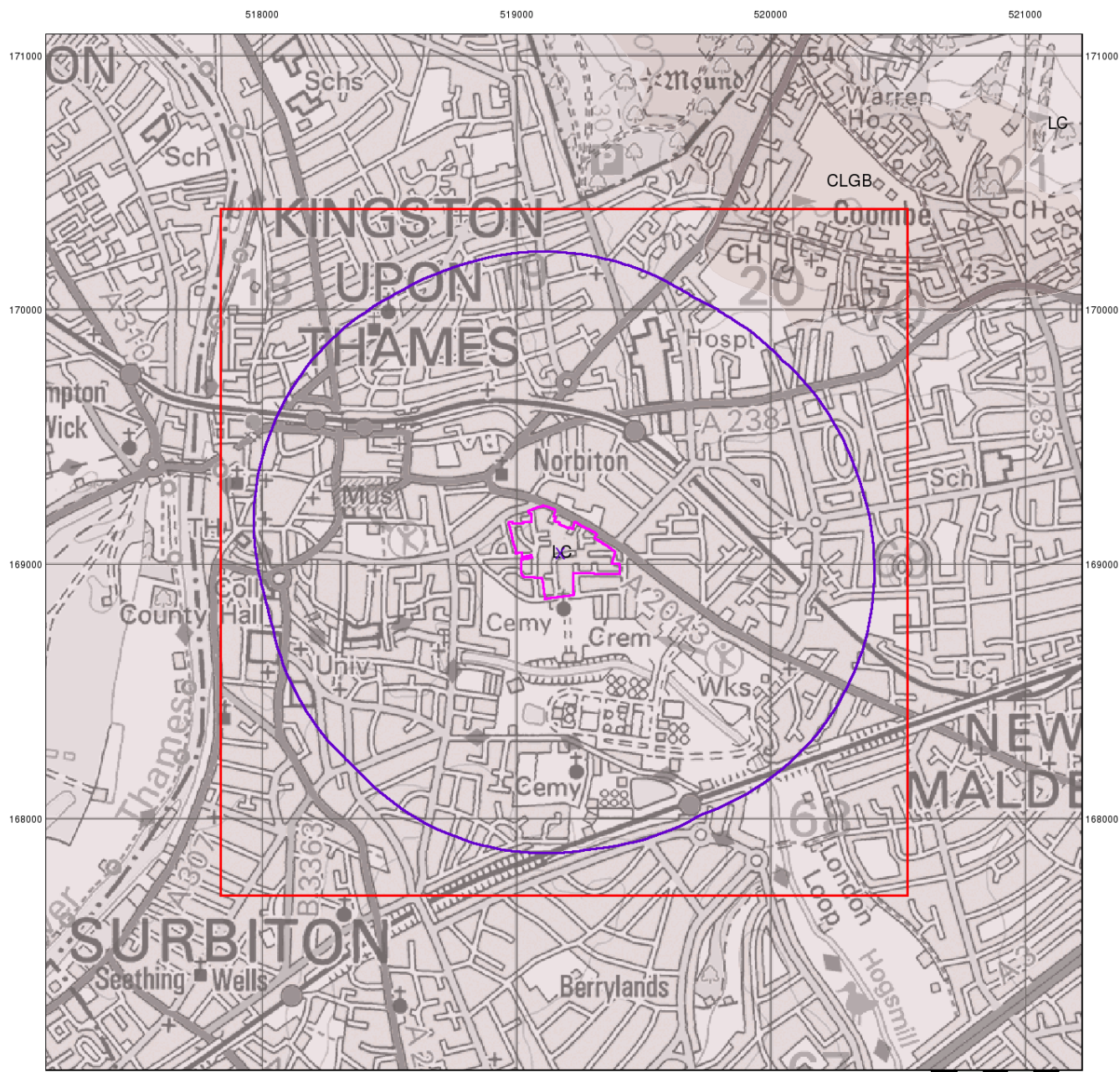
Order Number: 255509049_1_1
 Customer Reference: GE18530
 National Grid Reference: 519170, 169040
 Slice: A
 Site Area (Ha): 8.65
 Search Buffer (m): 1000

Site Details:

Land off Cambridge Road, Kingston upon Thames, KT1 3HY



Tel: 0844 844 9952
 Fax: 0844 844 9951
 Web: www.envirocheck.co.uk



© Crown Copyright. All Rights Reserved. License Number 100022432.



Geo-Environmental

Bedrock and Faults

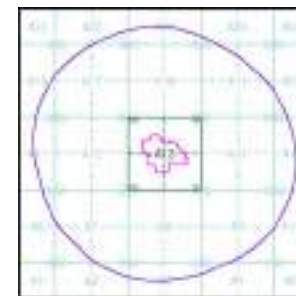
Bedrock geology is a term used for the main mass of rocks forming the Earth and are present everywhere, whether exposed at the surface in outcrops or concealed beneath superficial deposits or water.

The bedrock has formed over vast lengths of geological time ranging from ancient and highly altered rocks of the Proterozoic, some 2500 million years ago, or older, up to the relatively young Pliocene, 1.8 million years ago.

The bedrock geology includes many lithologies, often classified into three types based on origin: igneous, metamorphic and sedimentary.

The BGS Faults and Rock Segments dataset includes geological faults (e.g. normal, thrust), and thin beds mapped as lines (e.g. coal seam, gypsum bed). Some of these are linked to other particular 1:50,000 Geology datasets, for example, coal seams are part of the bedrock sequence, most faults and mineral veins primarily affect the bedrock but cut across the strata and post date its deposition.

Bedrock and Faults Map - Slice A



Order Details:

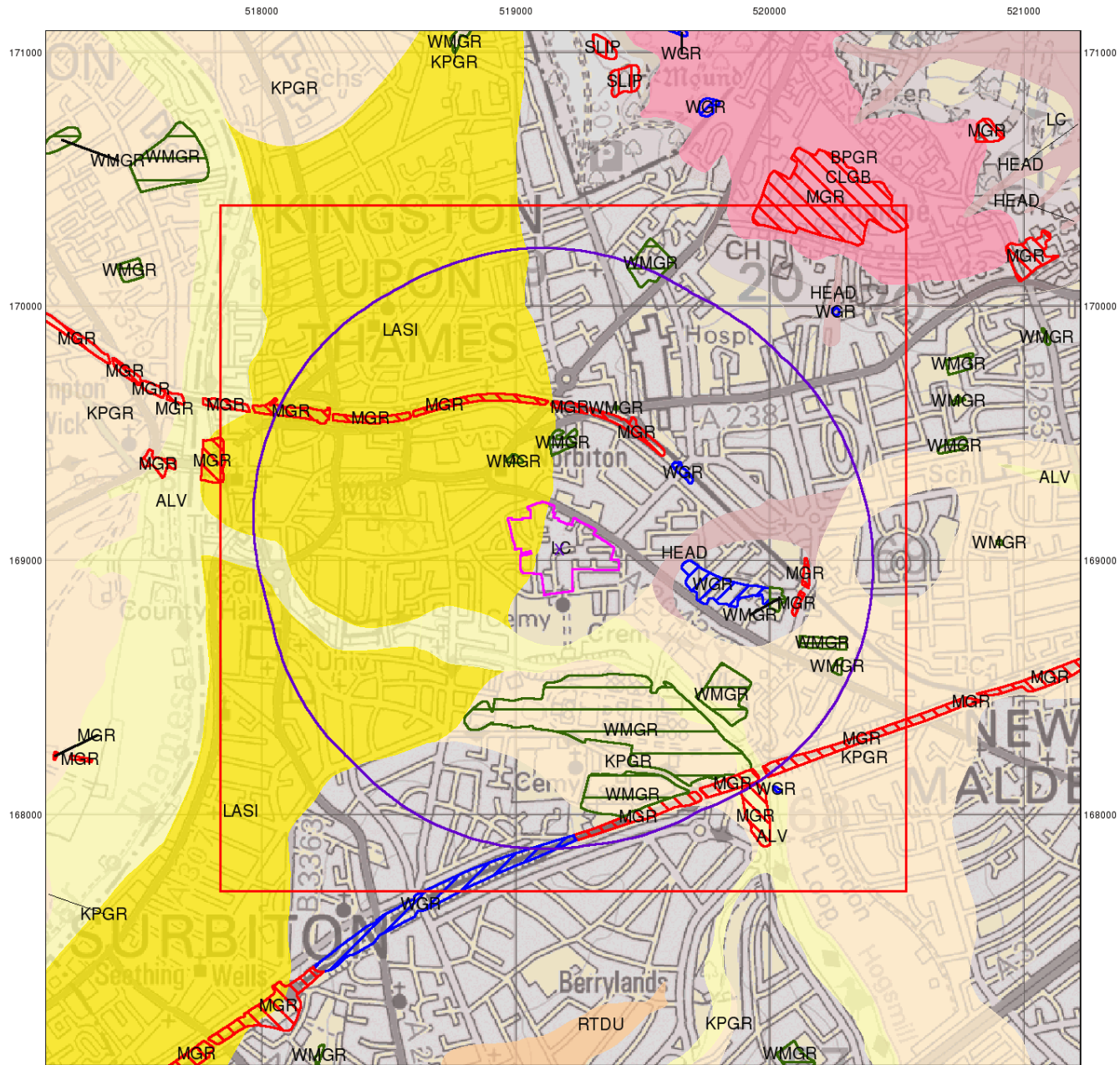
Order Number: 255509049_1_1
 Customer Reference: GE18530
 National Grid Reference: 519170, 169040
 Slice: A
 Site Area (Ha): 8.65
 Search Buffer (m): 1000

Site Details:

Land off Cambridge Road, Kingston upon Thames, KT1 3HY



Tel: 0844 844 9952
 Fax: 0844 844 9951
 Web: www.envirocheck.co.uk



© Crown Copyright. All Rights Reserved. License Number 100022432.



Geo-Environmental

Combined Surface Geology

The Combined Surface Geology map combines all the previous maps into one combined geological overview of your site.

Please consult the legends to the previous maps to interpret the Combined "Surface Geology" map.

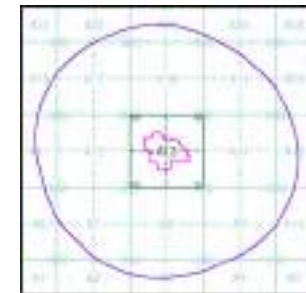
Additional Information

More information on 1:50,000 Geological mapping and explanations of rock classifications can be found on the BGS website. Using the LEX Codes in this report, further descriptions of rock types can be obtained by interrogating the 'BGS Lexicon of Named Rock Units'. This database can be accessed by following the 'Information and Data' link on the BGS website.

Contact

British Geological Survey
 Kingsley Dunham Centre
 Keyworth
 Nottingham
 NG12 5GG
 Telephone: 0115 936 3143
 Fax: 0115 936 3276
 email: enquiries@bgs.ac.uk
 website: www.bgs.ac.uk

Combined Geology Map - Slice A



Order Details:

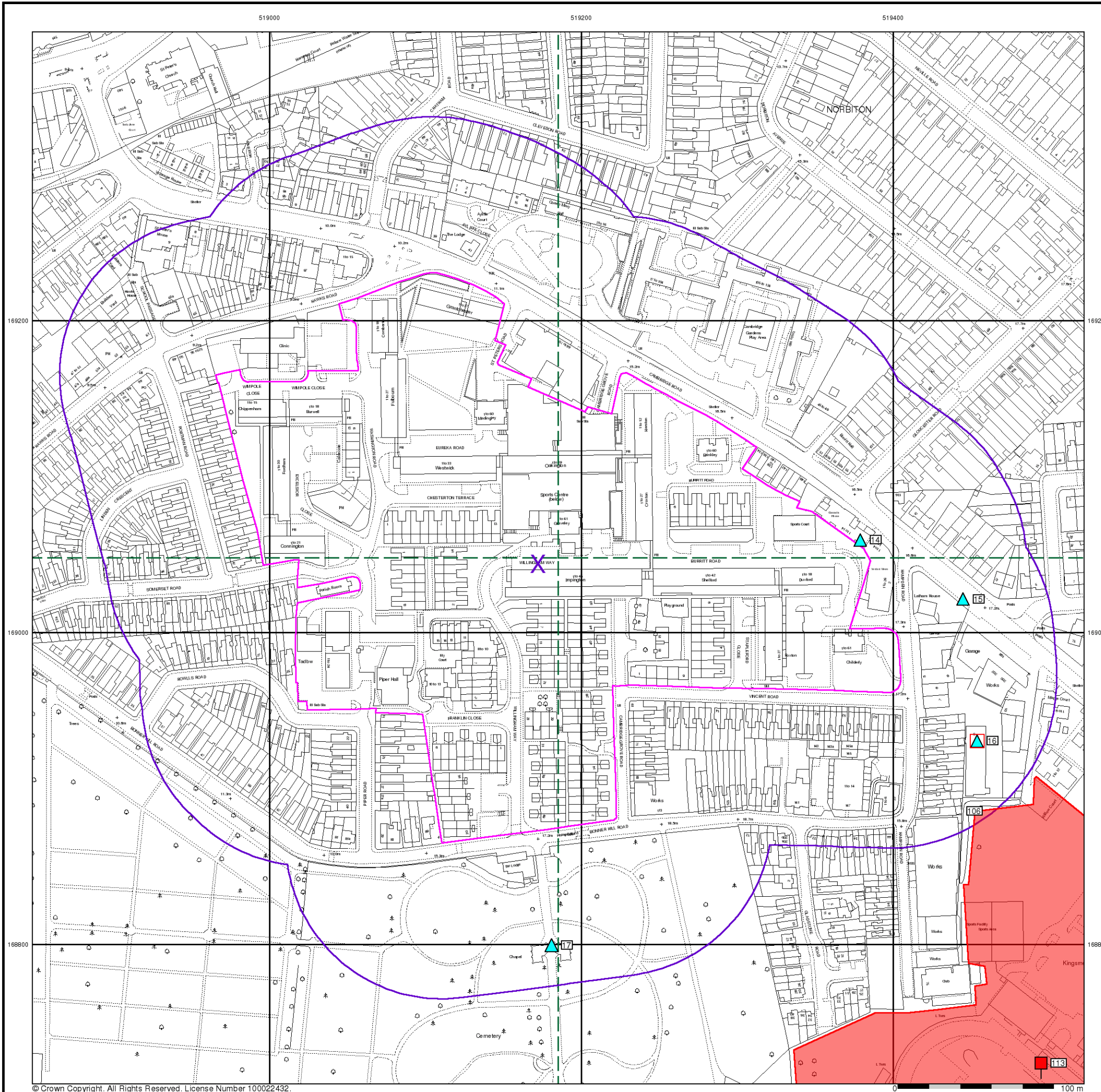
Order Number: 255509049_1_1
 Customer Reference: GE18530
 National Grid Reference: 519170, 169040
 Slice: A
 Site Area (Ha): 8.65
 Search Buffer (m): 1000

Site Details:

Land off Cambridge Road, Kingston upon Thames, KT1 3HY

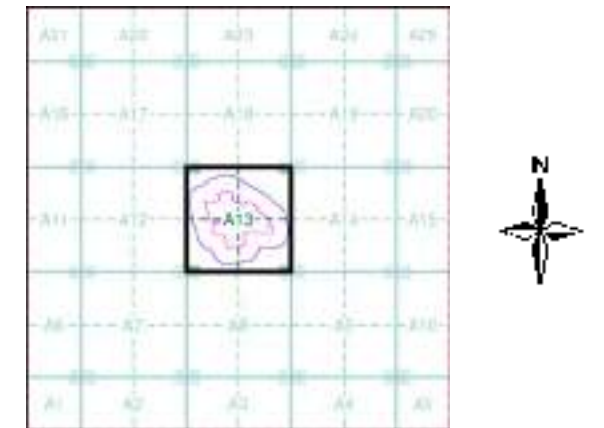


Tel: 0844 844 9952
 Fax: 0844 844 9951
 Web: www.envirocheck.co.uk



- General**
- Specified Site
 - Specified Buffer(s)
 - Bearing Reference Point
 - Map ID
 - Several of Type at Location
 - Pylon
 - Overhead Transmission Line
- Agency and Hydrological**
- Contaminated Land Register Entry or Notice (Location)
 - Contaminated Land Register Entry or Notice
 - Discharge Consent
 - Enforcement or Prohibition Notice
 - Integrated Pollution Control
 - Integrated Pollution Prevention Control
 - Local Authority Integrated Pollution Prevention and Control
 - Local Authority Pollution Prevention and Control Enforcement
 - Pollution Incident to Controlled Waters
 - Prosecution Relating to Authorised Processes
 - Prosecution Relating to Controlled Waters
 - Registered Radioactive Substance
 - River Network or Water Feature
 - River Quality Sampling Point
 - Substantiated Pollution Incident Register
 - Water Abstraction
 - Water Industry Act Referral
- Waste**
- BGS Recorded Landfill Site (Location)
 - BGS Recorded Landfill Site
 - EA Historic Landfill (Buffered Point)
 - EA Historic Landfill (Polygon)
 - Integrated Pollution Control Registered Waste Site
 - Licensed Waste Management Facility (Landfill Boundary)
 - Licensed Waste Management Facility (Location)
 - Local Authority Recorded Landfill Site (Location)
 - Local Authority Recorded Landfill Site
 - Potentially Infilled Land (Non-water)
 - Potentially Infilled Land (Non-water)
 - Potentially Infilled Land (Non-water)
 - Potentially Infilled Land (Water)
 - Potentially Infilled Land (Water)
 - Potentially Infilled Land (Water)
 - Registered Landfill Site
 - Registered Landfill Site (Location)
 - Registered Landfill Site (Point Buffered to 100m)
 - Registered Landfill Site (Point Buffered to 250m)
 - Registered Waste Transfer Site (Location)
 - Registered Waste Transfer Site
 - Registered Waste Treatment or Disposal Site (Location)
 - Registered Waste Treatment or Disposal Site
- Hazardous Substances**
- COMAH Site
 - Explosive Site
 - NIHHS Site
 - Planning Hazardous Substance Consent
 - Planning Hazardous Substance Enforcement
- Geological**
- BGS Recorded Mineral Site

Site Sensitivity Map - Segment A13

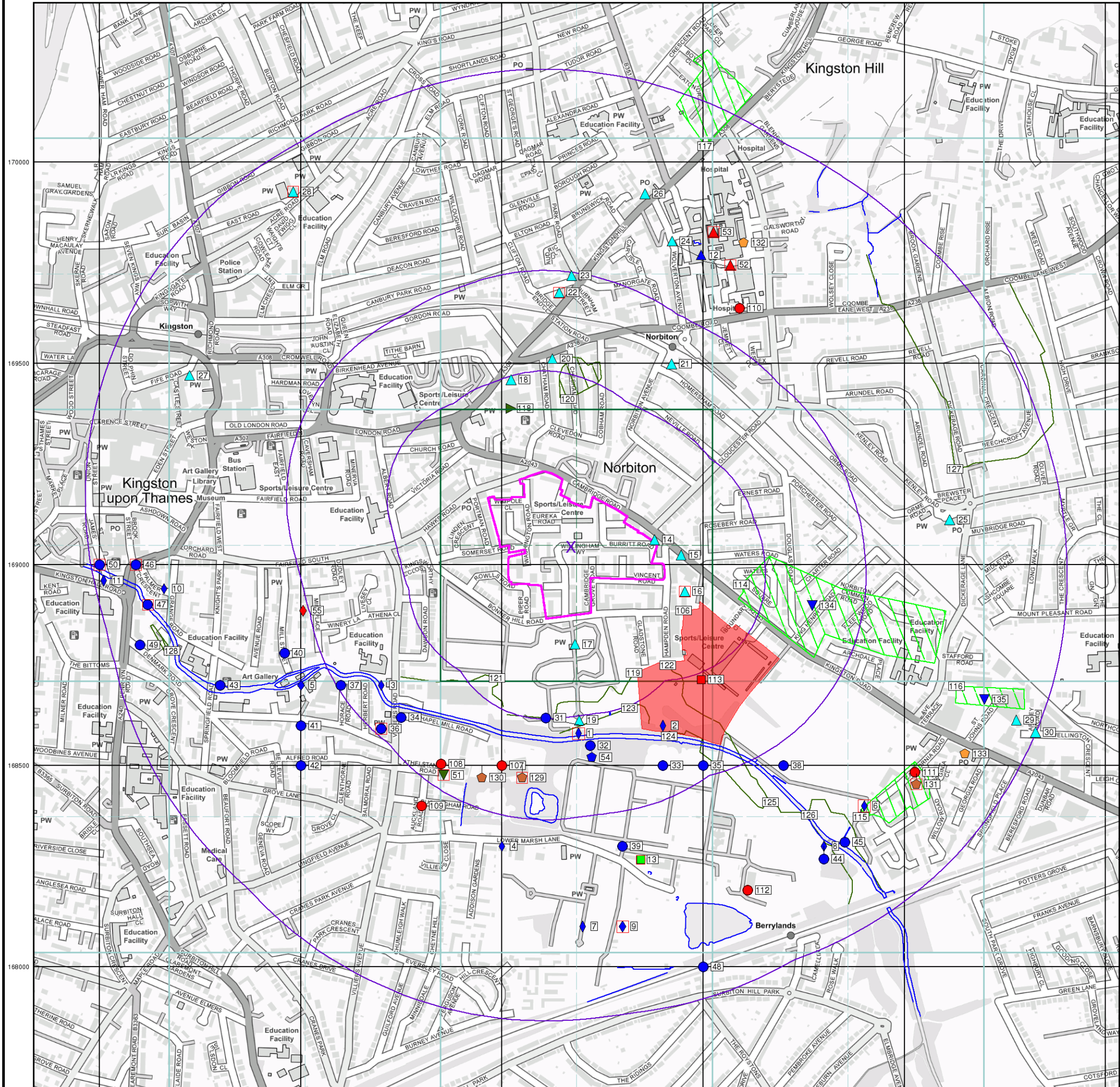


Order Details

Order Number: 255509049_1_1
 Customer Ref: GE18530
 National Grid Reference: 519170, 169040
 Slice: A
 Site Area (Ha): 8.65
 Plot Buffer (m): 100

Site Details

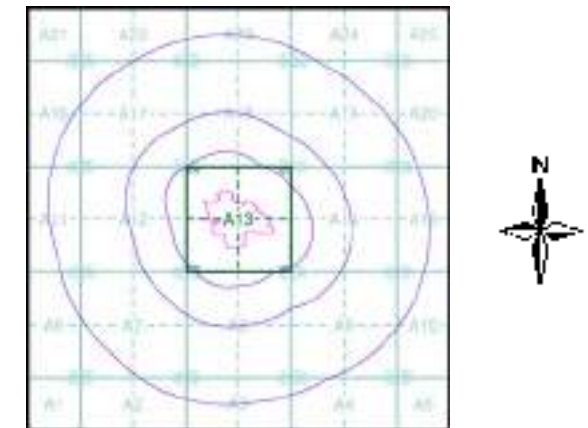
Land off Cambridge Road, Kingston upon Thames, KT1 3HY



Geo-Environmental

- | | | | | |
|--------------------------------|---|---|--|--|
| General | Specified Site | Specified Buffer(s) | Bearing Reference Point | Map ID |
| | Several of Type at Location | | | |
| Agency and Hydrological | Contaminated Land Register Entry or Notice (Location) | Discharge Consent | Enforcement or Prohibition Notice | Integrated Pollution Control |
| | Contaminated Land Register Entry or Notice | Local Authority Integrated Pollution Prevention and Control | Local Authority Pollution Prevention and Control Enforcement | Local Authority Recorded Landfill Site |
| | Local Authority Pollution Prevention and Control | Pollution Incident to Controlled Waters | Prosecution Relating to Authorised Processes | Prosecution Relating to Controlled Waters |
| | Registered Radioactive Substance | River Network or Water Feature | River Quality Sampling Point | Substantiated Pollution Incident Register |
| | Water Abstraction | Water Industry Act Referral | | |
| Hazardous Substances | COMAH Site | Explosive Site | NIHNS Site | Planning Hazardous Substance Consent |
| | Planning Hazardous Substance Enforcement | | | |
| Geological | BGS Recorded Mineral Site | | | |
| Waste | BGS Recorded Landfill Site (Location) | EA Historic Landfill (Buffered Point) | EA Historic Landfill (Polygon) | Integrated Pollution Control Registered Waste Site |
| | BGS Recorded Landfill Site | EA Historic Landfill (Buffered Point) | EA Historic Landfill (Polygon) | Licensed Waste Management Facility (Landfill Boundary) |
| | Local Authority Recorded Landfill Site (Location) | Local Authority Recorded Landfill Site | Potentially Infilled Land (Non-water) | Potentially Infilled Land (Non-water) |
| | Local Authority Recorded Landfill Site | Potentially Infilled Land (Non-water) | Potentially Infilled Land (Water) | Potentially Infilled Land (Water) |
| | Registered Landfill Site (Location) | Registered Landfill Site (Point Buffered to 100m) | Registered Landfill Site (Point Buffered to 250m) | Registered Waste Transfer Site (Location) |
| | Registered Landfill Site (Location) | Registered Waste Transfer Site (Location) | Registered Waste Treatment or Disposal Site (Location) | Registered Waste Treatment or Disposal Site |

Site Sensitivity Map - Slice A



Order Details

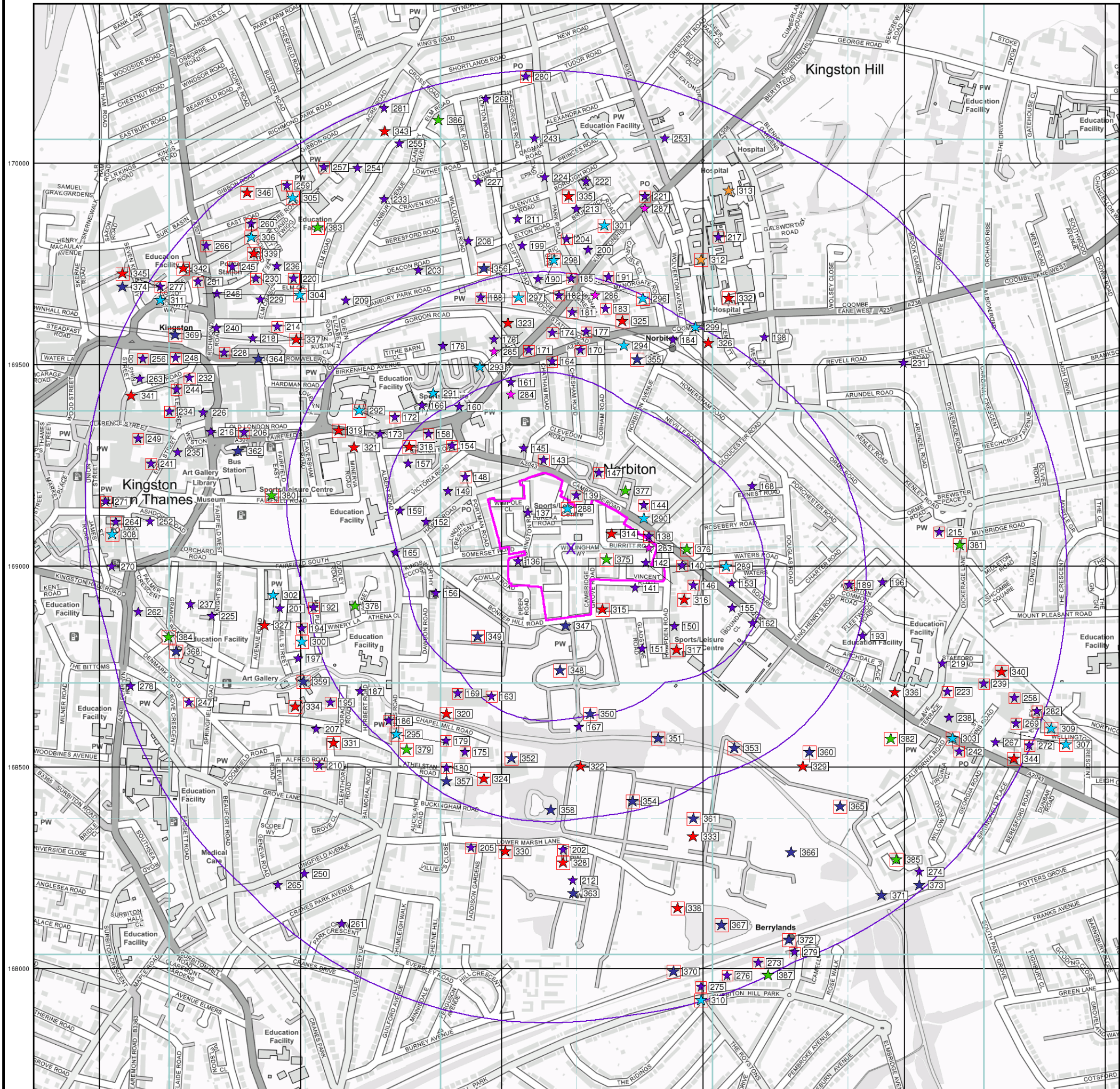
Order Number: 255509049_1_1
 Customer Ref: GE18530
 National Grid Reference: 519170, 169040
 Slice: A
 Site Area (Ha): 8.65
 Search Buffer (m): 1000

Site Details

Land off Cambridge Road, Kingston upon Thames, KT1 3HY



Tel: 0844 844 9952
 Fax: 0844 844 9951
 Web: www.envirocheck.co.uk



Geo-Environmental Industrial Land Use Map

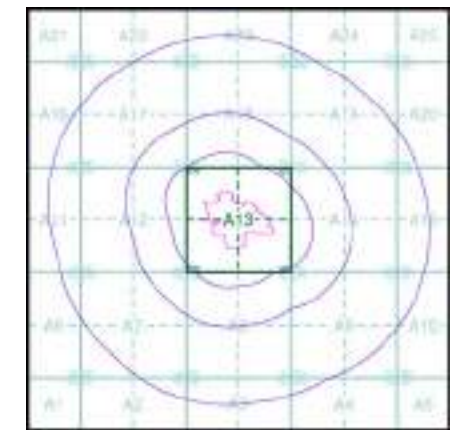
General

- Specified Site
- Specified Buffer(s)
- Bearing Reference Point
- Slice
- Map ID

Industrial Land Use

- Contemporary Trade Directory Entry
- Fuel Station Entry
- Gas Pipeline
- Points of Interest - Commercial Services
- Points of Interest - Education and Health
- Points of Interest - Manufacturing and Production
- Points of Interest - Public Infrastructure
- Points of Interest - Recreational and Environmental
- Underground Electrical Cables

Industrial Land Use Map - Slice A



Order Details

Order Number: 255509049_1_1
 Customer Ref: GE18530
 National Grid Reference: 519170, 169040
 Slice: A
 Site Area (Ha): 8.65
 Search Buffer (m): 1000

Site Details

Land off Cambridge Road, Kingston upon Thames, KT1 3HY



Tel: 0844 844 9952
 Fax: 0844 844 9951
 Web: www.envirocheck.co.uk



Geo-Environmental

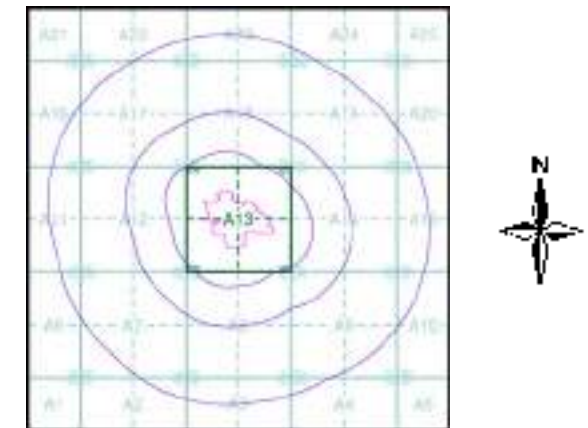
General

- Specified Site
- Specified Buffer(s)
- Bearing Reference Point

Agency and Hydrological (Flood)

- Extreme Flooding from Rivers or Sea without Defences (Zone 2)
- Flooding from Rivers or Sea without Defences (Zone 3)
- Area Benefiting from Flood Defence
- Flood Water Storage Areas
- Flood Defence

Flood Map - Slice A



Order Details

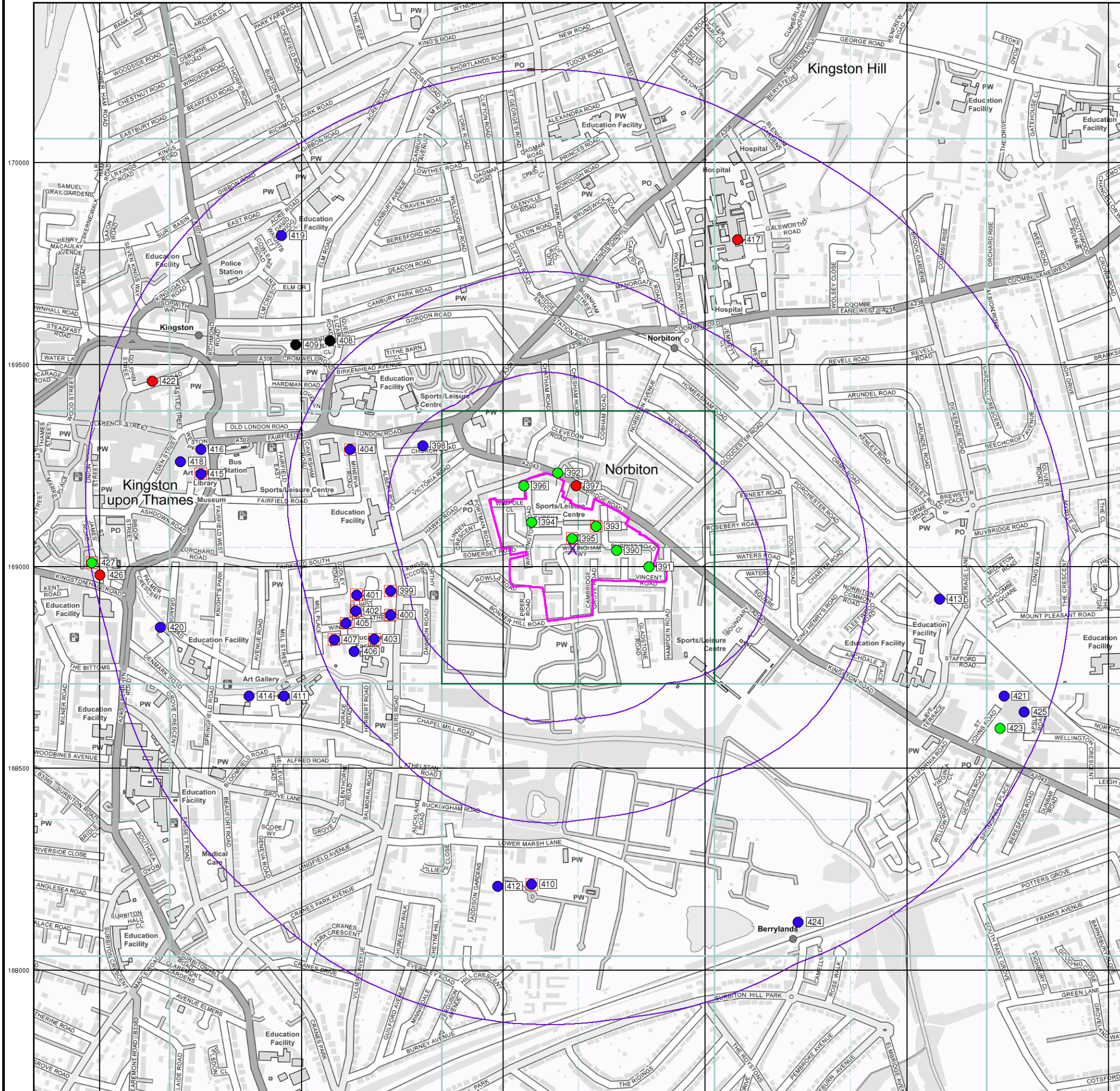
Order Number: 255509049_1_1
 Customer Ref: GE18530
 National Grid Reference: 519170, 169040
 Slice: A
 Site Area (Ha): 8.65
 Search Buffer (m): 1000

Site Details

Land off Cambridge Road, Kingston upon Thames, KT1 3HY



Tel: 0844 844 9952
 Fax: 0844 844 9951
 Web: www.envirocheck.co.uk



Geo-Environmental

General

- Specified Site
- Specified Buffer(s)
- Bearing Reference Point
- Map ID
- Several of Type at Location

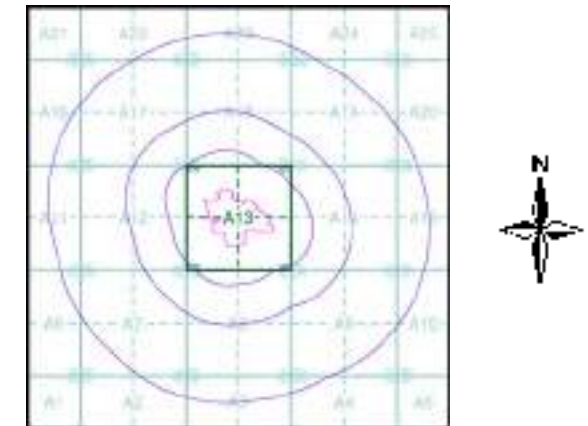
Agency and Hydrological (Boreholes)

- BGS Borehole Depth 0 - 10m
- BGS Borehole Depth 10 - 30m
- BGS Borehole Depth 30m +
- Confidential
- Other

For Borehole information please refer to the Borehole .csv file which accompanied this slice.

A copy of the BGS Borehole Ordering Form is available to download from the Support section of www.envirocheck.co.uk.

Borehole Map - Slice A



Order Details

Order Number: 255509049_1_1
 Customer Ref: GE18530
 National Grid Reference: 519170, 169040
 Slice: A
 Site Area (Ha): 8.65
 Search Buffer (m): 1000

Site Details

Land off Cambridge Road, Kingston upon Thames, KT1 3HY



Tel: 0844 844 9952
 Fax: 0844 844 9951
 Web: www.envirocheck.co.uk