

Geo-Environmental

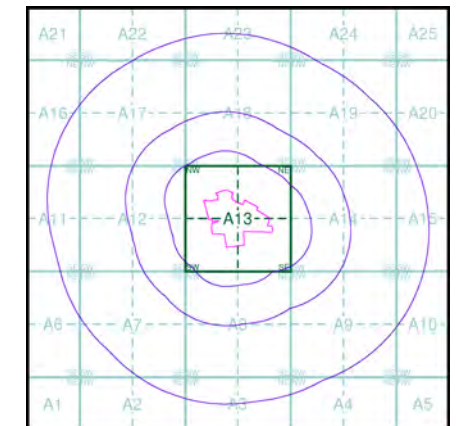
General

- Specified Site
- Specified Buffer(s)
- Bearing Reference Point

Agency and Hydrological (Flood)

- Extreme Flooding from Rivers or Sea without Defences (Zone 2)
- Flooding from Rivers or Sea without Defences (Zone 3)
- Area Benefiting from Flood Defence
- Flood Water Storage Areas
- Flood Defence

Flood Map - Slice A



Order Details

Order Number: 255509049_1_1
 Customer Ref: GE18530
 National Grid Reference: 519170, 169040
 Slice: A
 Site Area (Ha): 8.65
 Search Buffer (m): 1000

Site Details

Land off Cambridge Road, Kingston upon Thames, KT1 3HY



Tel: 0844 844 9952
 Fax: 0844 844 9951
 Web: www.envirocheck.co.uk



Geo-Environmental

General

- Specified Site
- Specified Buffer(s)
- Bearing Reference Point
- Map ID
- Several of Type at Location

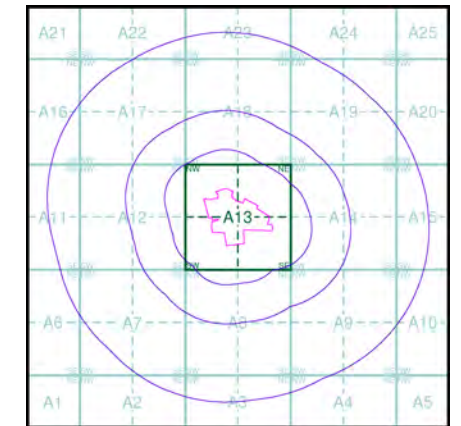
Agency and Hydrological (Boreholes)

- BGS Borehole Depth 0 - 10m
- BGS Borehole Depth 10 - 30m
- BGS Borehole Depth 30m +
- Confidential
- Other

For Borehole information please refer to the Borehole .csv file which accompanied this slice.

A copy of the BGS Borehole Ordering Form is available to download from the Support section of www.envirocheck.co.uk.

Borehole Map - Slice A



Order Details

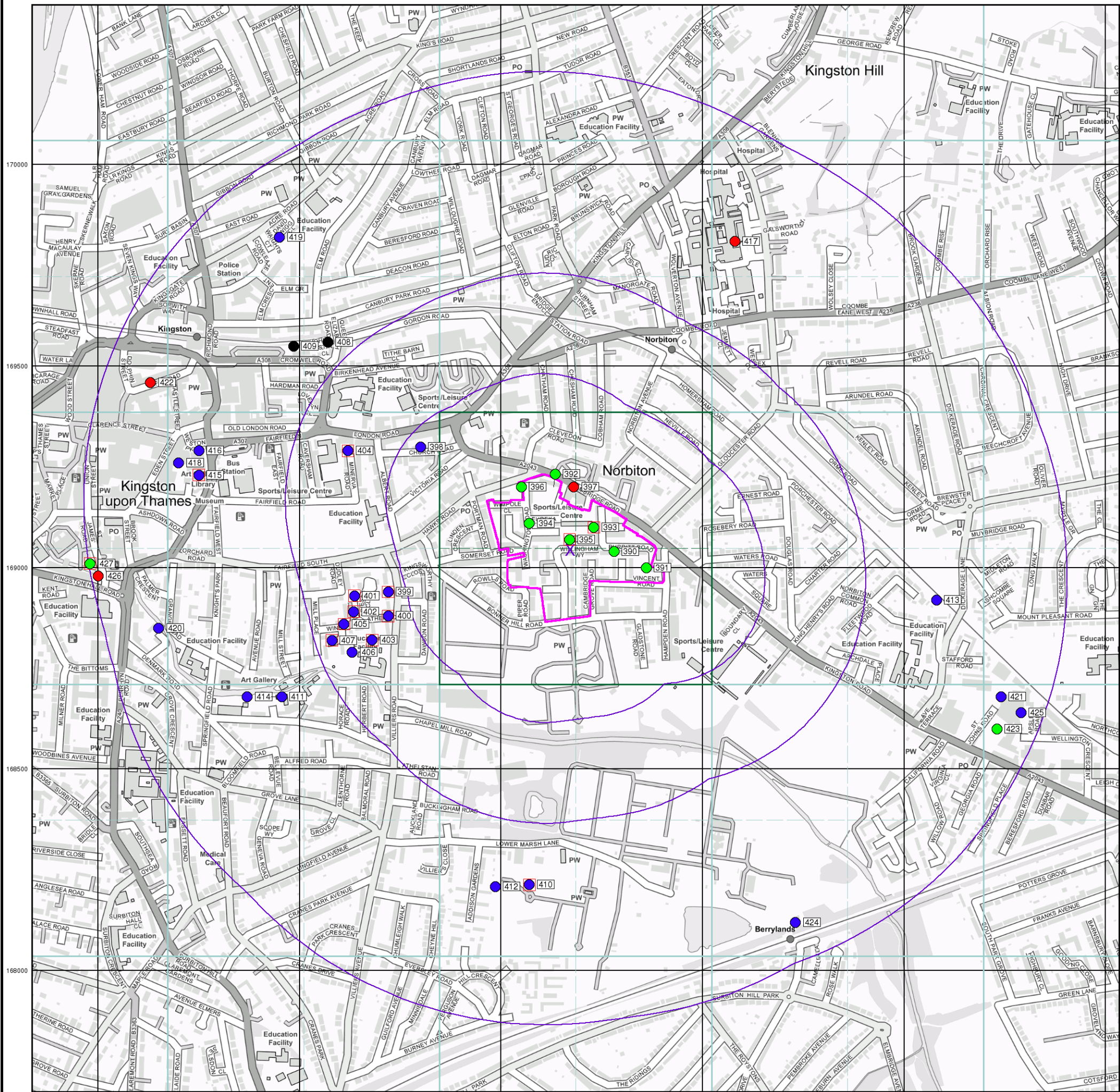
Order Number: 255509049_1_1
 Customer Ref: GE18530
 National Grid Reference: 519170, 169040
 Slice: A
 Site Area (Ha): 8.65
 Search Buffer (m): 1000

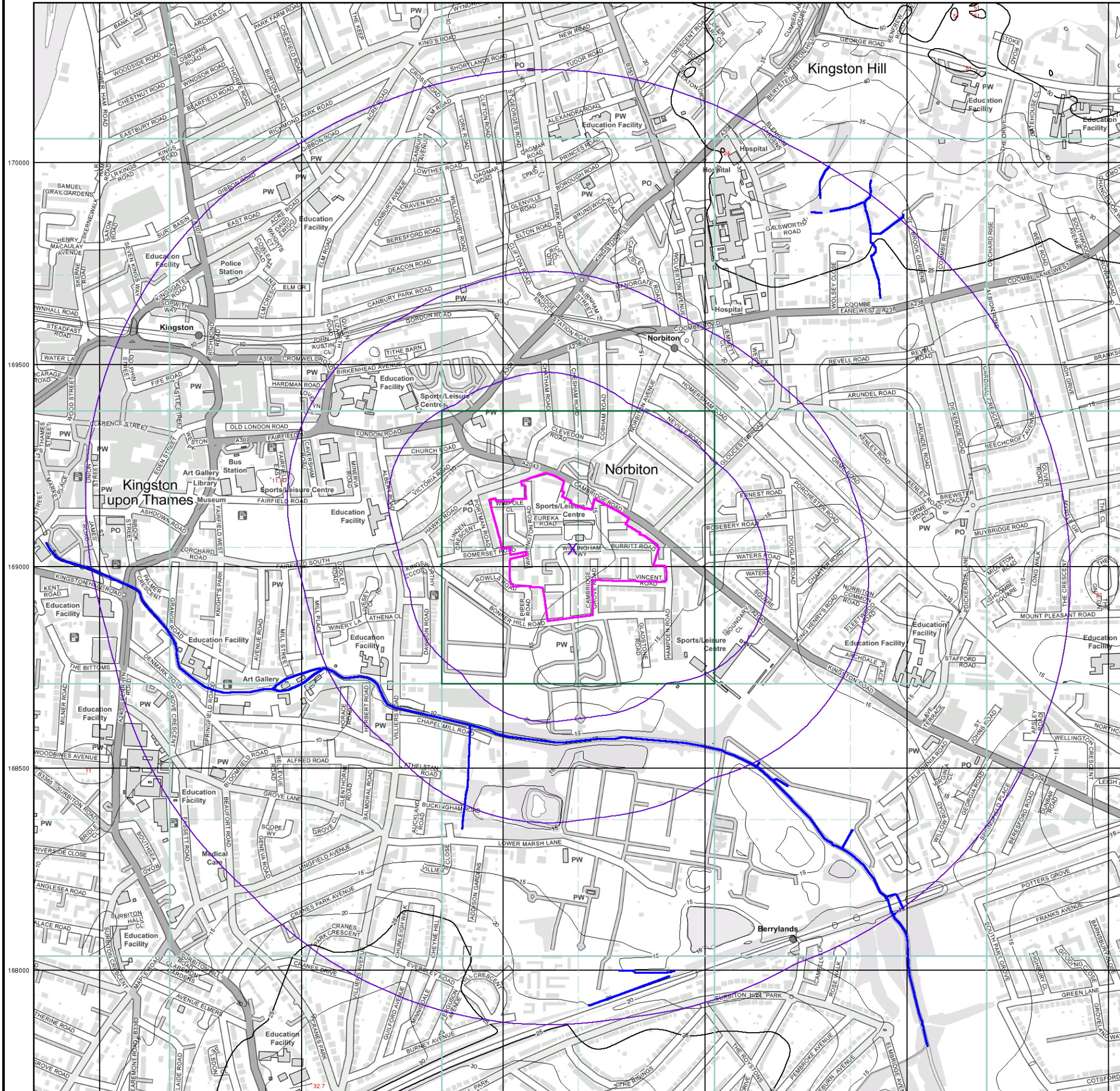
Site Details

Land off Cambridge Road, Kingston upon Thames, KT1 3HY



Tel: 0844 844 9952
 Fax: 0844 844 9951
 Web: www.envirocheck.co.uk





Geo-Environmental

General

- Specified Site
- Specified Buffer(s)
- Bearing Reference Point

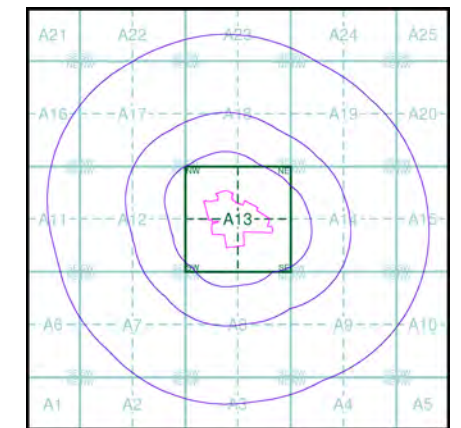
OS Water Network Data

- | | |
|--------------|-------------------------|
| Canal | Drain |
| Reservoir | Other |
| Foreshore | Lake |
| Marsh | Transfer |
| Tidal River | Lock Or Flight Of Locks |
| Inland River | Sea |

Contours (height in meters)

- Standard Contour 105 Mean Low Water
- Master Contour 100 Mean High Water
- Spot Height 167.3

OS Water Network Map - Slice A



Order Details

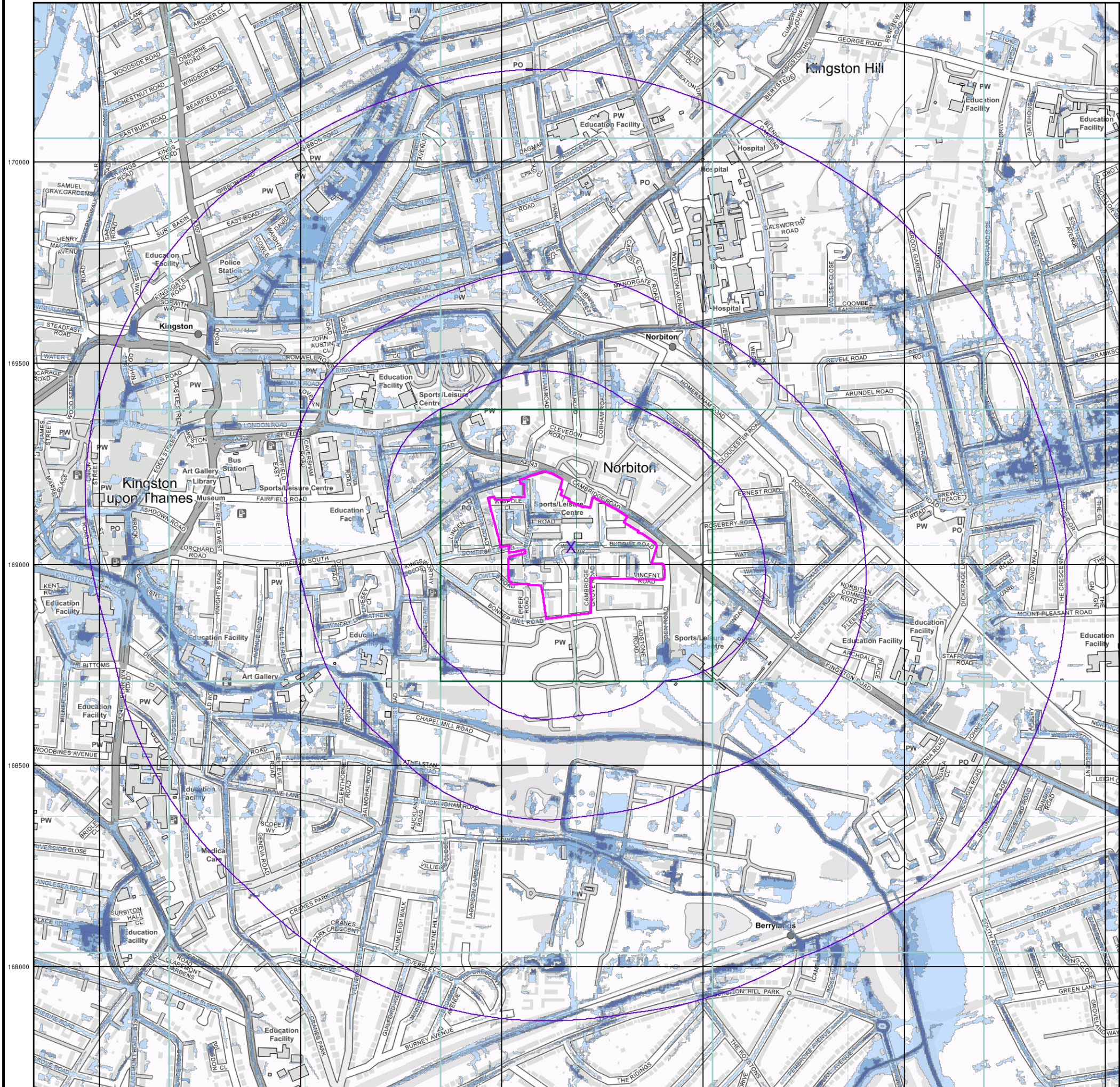
Order Number: 255509049_1_1
 Customer Ref: GE18530
 National Grid Reference: 519170, 169040
 Slice: A
 Site Area (Ha): 8.65
 Search Buffer (m): 1000

Site Details

Land off Cambridge Road, Kingston upon Thames, KT1 3HY



Tel: 0844 844 9952
 Fax: 0844 844 9951
 Web: www.envirocheck.co.uk



Geo-Environmental

General

- Specified Site
- Specified Buffer(s)
- Bearing Reference Point

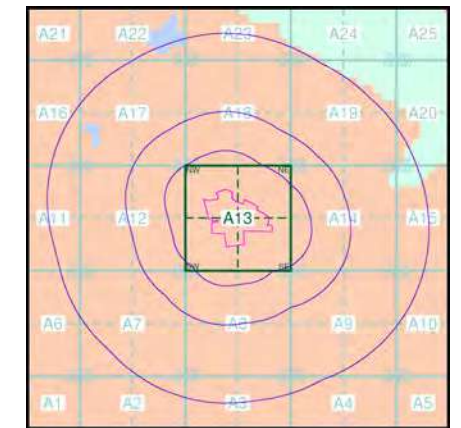
Risk of Flooding from Surface Water

- High - 30 Year Return
- Medium - 100 Year Return
- Low - 1000 Year Return

Suitability

- See the suitability map below
- National to county
 - County to town
 - Town to street
 - Street to parcels of land
 - Property

EANRW Suitability Map - Slice A



Order Details

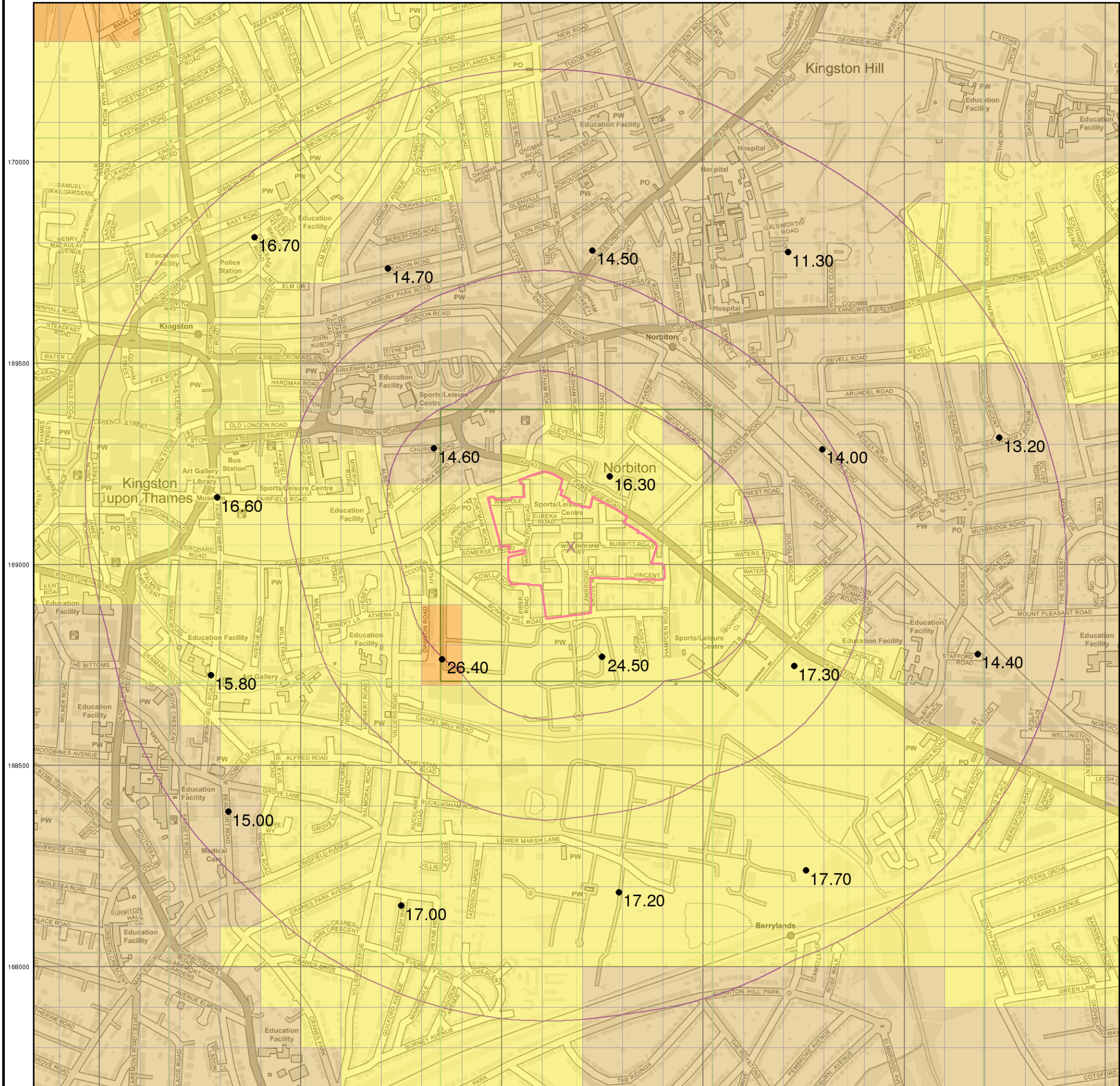
Order Number: 255509049_1_1
 Customer Ref: GE18530
 National Grid Reference: 519170, 169040
 Slice: A
 Site Area (Ha): 8.65
 Search Buffer (m): 1000

Site Details

Land off Cambridge Road, Kingston upon Thames, KT1 3HY



Tel: 0844 844 9952
 Fax: 0844 844 9951
 Web: www.envirocheck.co.uk



Geo-Environmental

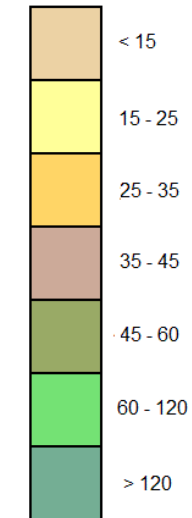
General

- ✱ Specified Site
- Specified Buffer(s)
- ✕ Bearing Reference Point

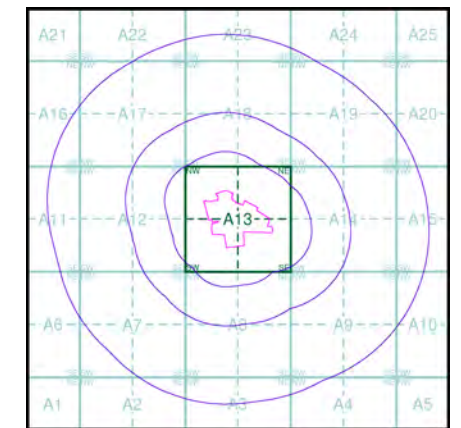
Urban Soil Chemistry Arsenic

- BGS Urban Soil Chemistry Measured Concentration Values (mg/kg)

Arsenic Concentrations mg/kg



Urban Soil Chemistry Arsenic - Slice A



Order Details

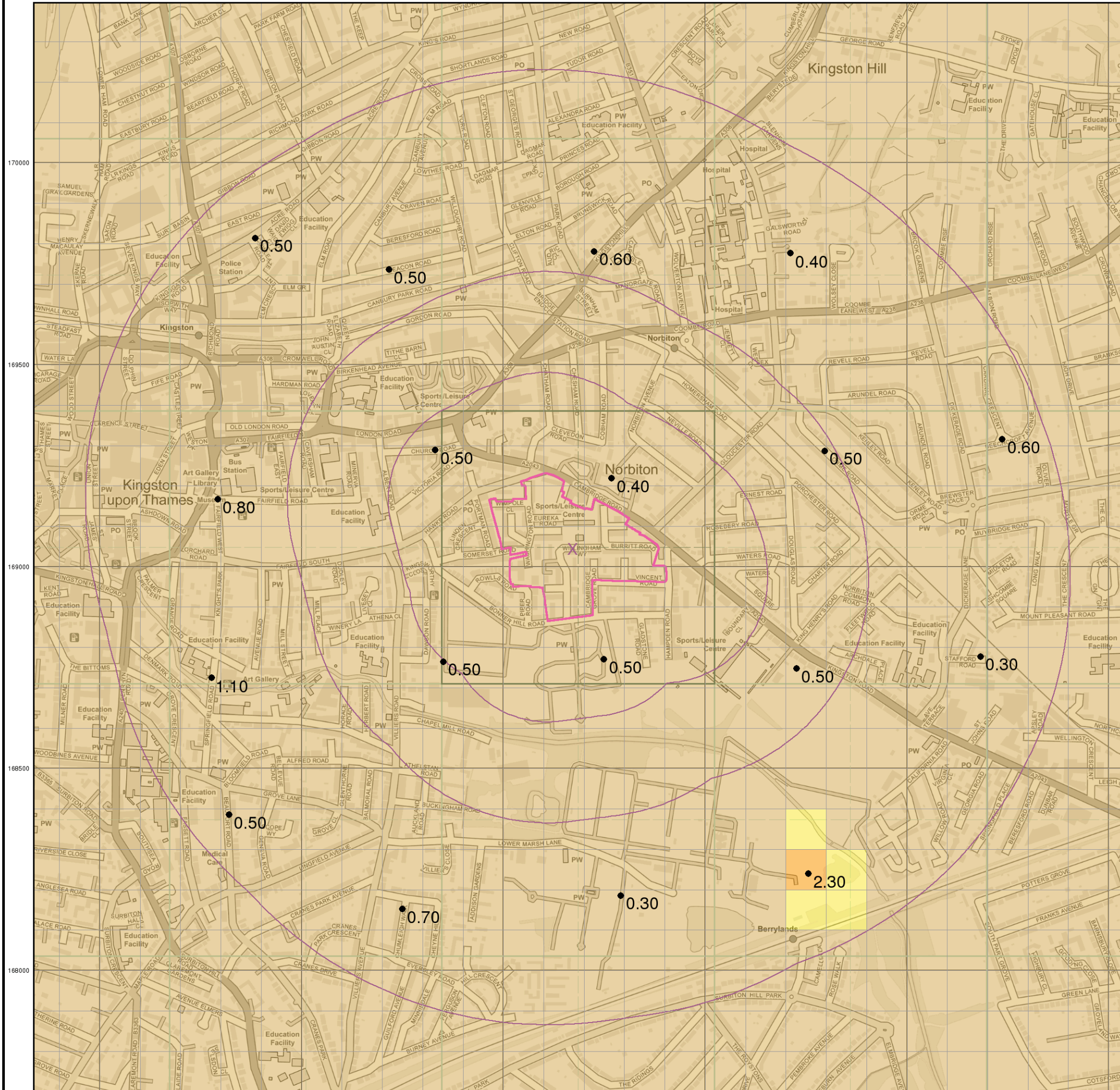
Order Details: 255509049_1_1
 Customer Ref: GE18530
 National Grid Reference: 519170, 169040
 Slice: A
 Site Area (Ha): 8.65
 Search Buffer (m): 1000

Site Details

Land off Cambridge Road, Kingston upon Thames, KT1 3HY



Tel: 0844 844 9952
 Fax: 0844 844 9951
 Web: www.envirocheck.co.uk



Geo-Environmental

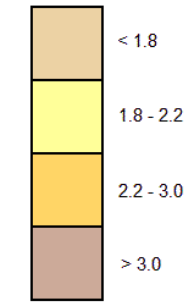
General

- Specified Site
- Specified Buffer(s)
- Bearing Reference Point

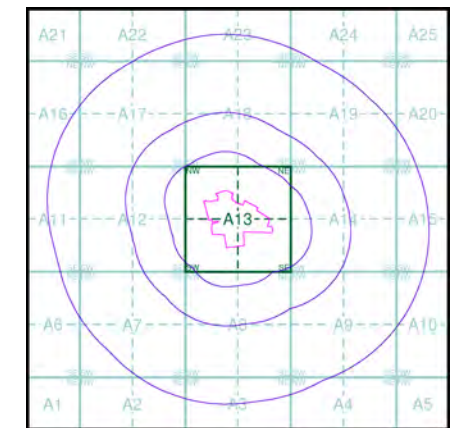
Urban Soil Chemistry Cadmium

● BGS Urban Soil Chemistry Measured Concentration Values (mg/kg)

Cadmium Concentrations mg/kg



Urban Soil Chemistry Cadmium - Slice A



Order Details

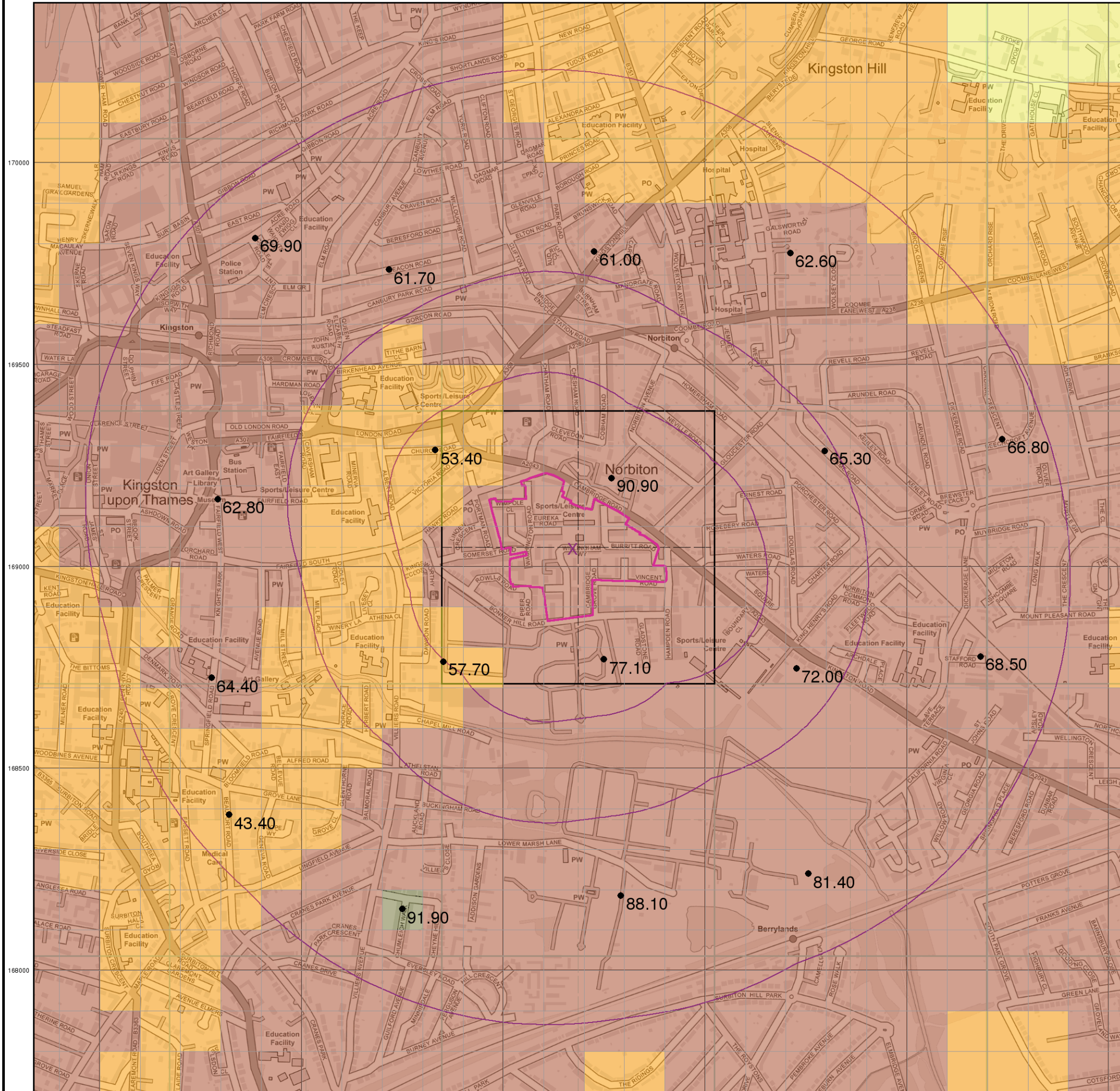
Order Details: 255509049_1_1
 Customer Ref: GE18530
 National Grid Reference: 519170, 169040
 Slice: A
 Site Area (Ha): 8.65
 Search Buffer (m): 1000

Site Details

Land off Cambridge Road, Kingston upon Thames, KT1 3HY



Tel: 0844 844 9952
 Fax: 0844 844 9951
 Web: www.envirocheck.co.uk



Geo-Environmental

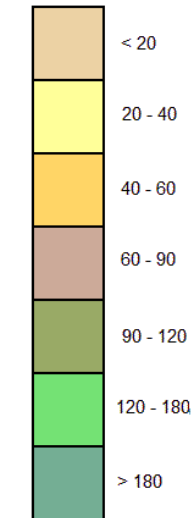
General

- Specified Site
- Specified Buffer(s)
- X Bearing Reference Point

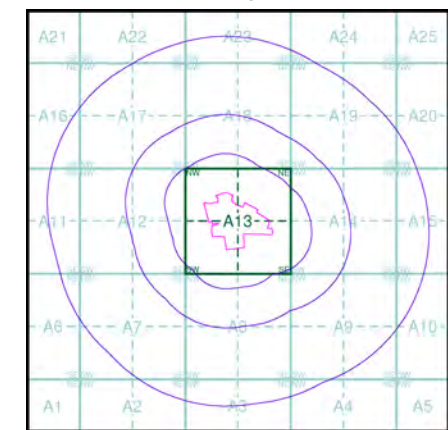
Urban Soil Chemistry Chromium

- BGS Urban Soil Chemistry Measured Concentration Values (mg/kg)

Chromium Concentrations mg/kg



Urban Soil Chemistry Chromium - Slice A



Order Details

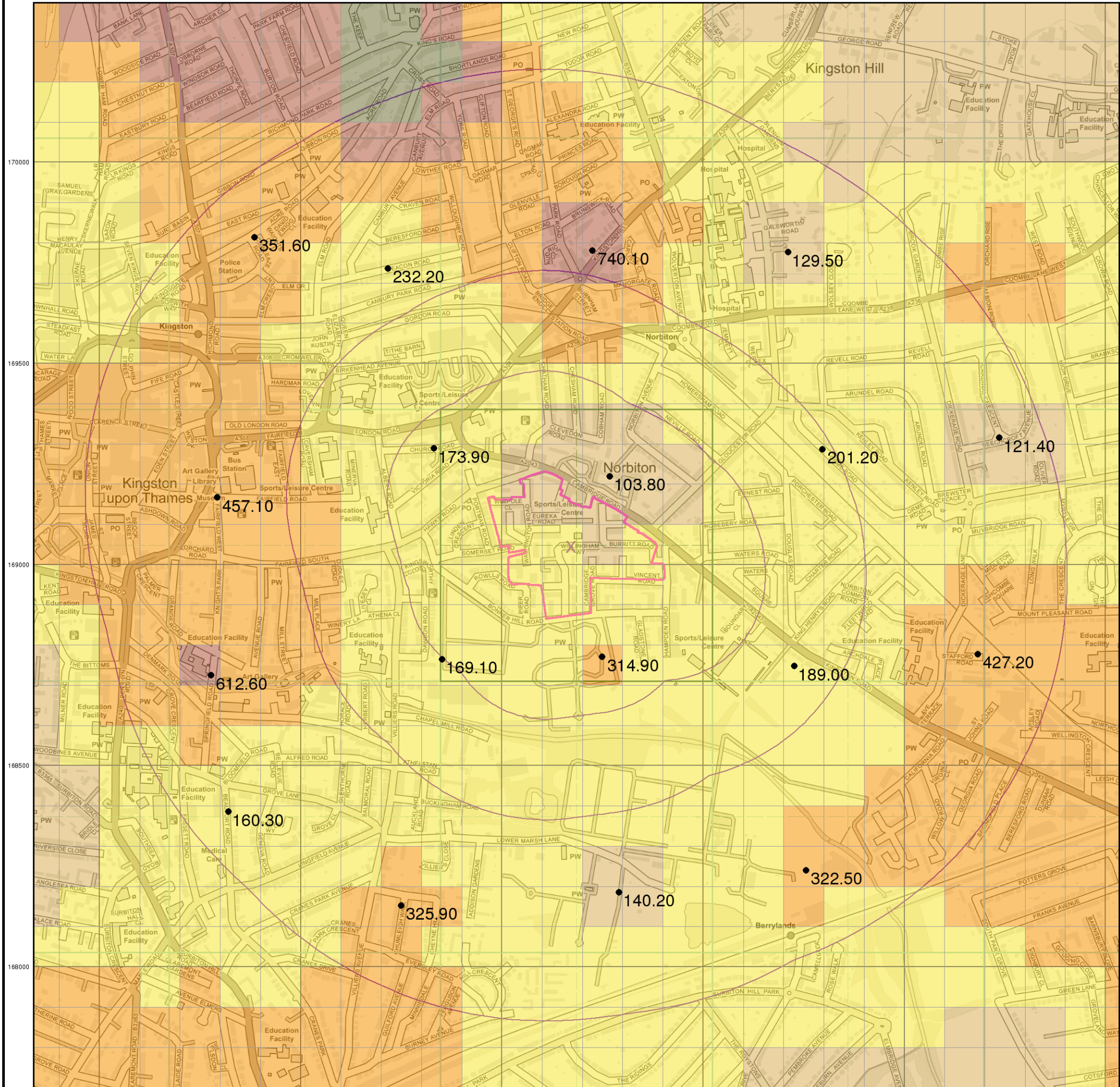
Order Details: 255509049_1_1
 Customer Ref: GE18530
 National Grid Reference: 519170, 169040
 Slice: A
 Site Area (Ha): 8.65
 Search Buffer (m): 1000

Site Details

Land off Cambridge Road, Kingston upon Thames, KT1 3HY



Tel: 0844 844 9952
 Fax: 0844 844 9951
 Web: www.envirocheck.co.uk



Geo-Environmental

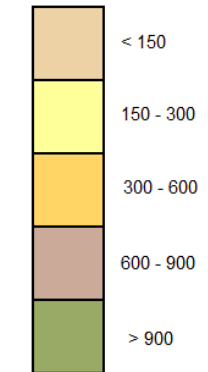
General

- Specified Site
- Specified Buffer(s)
- Bearing Reference Point

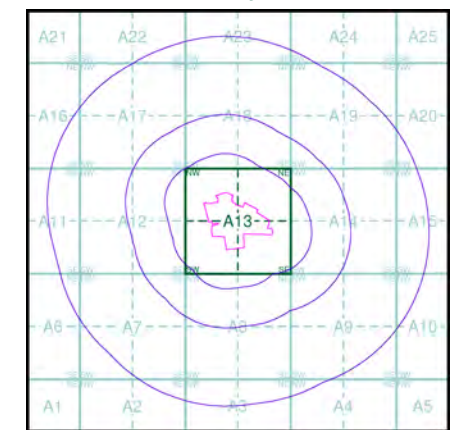
Urban Soil Chemistry Lead

● BGS Urban Soil Chemistry Measured Concentration Values (mg/kg)

Lead Concentrations mg/kg



Urban Soil Chemistry Lead - Slice A



Order Details

Order Details: 255509049_1_1
 Customer Ref: GE18530
 National Grid Reference: 519170, 169040
 Slice: A
 Site Area (Ha): 8.65
 Search Buffer (m): 1000

Site Details

Land off Cambridge Road, Kingston upon Thames, KT1 3HY



Tel: 0844 844 9952
 Fax: 0844 844 9951
 Web: www.envirocheck.co.uk