

ROYAL BOROUGH OF KINGSTON UPON THAMES

**MINOR PARKING AMENDMENTS AND DISABLED PERSONS' PARKING PLACES -
VARIOUS LOCATIONS (REF. KINGMAP0059)**

THE KINGSTON UPON THAMES (FREE PARKING PLACES, LOADING PLACES AND
WAITING, LOADING AND STOPPING RESTRICTIONS)
(AMENDMENT NO. *) ORDER 202*

THE KINGSTON UPON THAMES (CHARGED-FOR PARKING PLACES)
(AMENDMENT NO. *) ORDER 202*

DOCUMENTS FOR INSPECTION

1. A copy of the notice to appear in the Surrey Comet and the London Gazette on 11th November 2021
2. The Council's statement of reasons for proposing to make the Orders
3. The draft Orders
4. Plans to indicate the locations and effect of the Orders

Available for inspection until further notice

ROYAL BOROUGH OF KINGSTON UPON THAMES

PROPOSED DISABLED BAYS- VARIOUS LOCATIONS (TMO – KingMap0059)

*The Kingston upon Thames (Free Parking Places, Loading Places and Waiting, Loading and Stopping Restrictions) (Amendment No. **) Order 202** and *The Kingston upon Thames (Charged-For Parking Places) (Amendment No. **) Order 202**

1. NOTICE IS HEREBY GIVEN that the Council of the Royal Borough of Kingston upon Thames propose to make the ABOVE Orders under sections 6, 45, 46, 49 and 124 of and Part IV of Schedule 9 to the Road Traffic Regulation Act 1984.

2. The general effect of the Orders, will be to introduce a disabled persons' parking place in:-

- **Albany Road**, New Malden outside No. 5;
- **Cardinal Avenue**, Kingston outside No. 82;
- **Clifton Road**, Kingston outside Nos. 66 and 68; in place of an existing permit holder parking place;
- **Gooding Close, New Malden**, outside Nos. 17 and 22
- **Kestrel Close**, Kingston outside Nos. 2 and 3;
- **Mount Pleasant Road**, New Malden outside No. 120;
- **Sanger Avenue**, Chessington outside Nos. 13 and 15;
- **Sanger Avenue**, Chessington outside No. 59;
- **Smith Street**, Surbiton outside No. 32; and
- **Verona Drive**, Surbiton outside Nos. 160 to 170.

(Vehicles displaying a valid disabled persons' badge may wait in the above parking places without charge or time limit).

3. Copies of the proposed Orders and other documents giving more detailed particulars of the proposed Orders can be inspected at Council libraries alternatively

a) the proposal documents can be inspected online at

<https://www.kingston.gov.uk/tmos-open-statutory-consultation> under Reference TMO - KingMap0059; and

b) copies of the proposal documents can also be obtained by calling 020 8547 5000

(between 9 a.m. and 5 p.m. on Mondays to Fridays) or by emailing TMO@kingston.gov.uk.

4. Persons desiring to object to any of the proposals or make any other representations in respect of them, should send a statement in writing to that effect and, in the case of an objection, stating the grounds thereof to the Council in this matter to either The Director of Communities, Traffic Order Section, Guildhall 2, Kingston upon Thames, Surrey KT1 1EU or email TMO@kingston.gov.uk, quoting reference TMO – KingMap0059 by 2nd December 2021.

Dated 11th November 2021.

MERVYN BARTLETT

Group Manager – Highways and Transport

Note: Persons responding to the proposed Order should be aware that the Council may be legally obliged to disclose the information provided to third parties.

ROYAL BOROUGH OF KINGSTON UPON THAMES

**DISABLED PERSONS' PARKING PLACES - VARIOUS LOCATIONS (REF.
KINGMAP0059)**

THE KINGSTON UPON THAMES (FREE PARKING PLACES, LOADING PLACES AND
WAITING, LOADING AND STOPPING RESTRICTIONS)
(AMENDMENT NO. **) ORDER 202*

THE KINGSTON UPON THAMES (CHARGED-FOR PARKING PLACES)
(AMENDMENT NO. **) ORDER 202*

STATEMENT OF REASONS

The introduction of disabled persons' parking places is intended to provide on-street parking facilities for mobility-impaired residents to enable them to park close to their homes.

202* No. *

**THE KINGSTON UPON THAMES (CHARGED-FOR PARKING PLACES)
(AMENDMENT NO. *) ORDER 202***

Made :- * 202*

Coming into force :- * 202*

The Council of the Royal Borough of Kingston upon Thames, after consulting the Commissioner of Police of the Metropolis, in exercise of the powers conferred by sections 45, 46, 49 and 124 of and Part IV of Schedule 9 to the Road Traffic Regulation Act 1984 **(a)** as amended by section 8 of and Part I of Schedule 5 to the Local Government Act 1985 **(b)**, and of all other powers thereunto enabling, hereby make the following Order: -

1. This Order shall come into force on * 202* and may be cited as the Kingston upon Thames (Charged-For Parking Places) (Amendment No. *) Order 202*.
2. In this Order:-
 - (1) “the Order of 2018” means the Kingston upon Thames (Charged-For Parking Places) (No. 2) Consolidation Order 2018**(c)**;
 - (2) the expression “enactment” means any enactment, whether public general or local, and includes any order, byelaw, rule, regulation, scheme or other instrument having effect by virtue of an enactment; and
 - (3) any reference in this Order to any enactment shall be construed as a reference to that enactment as amended, applied, consolidated, re-enacted by or as having effect by virtue of any subsequent enactment.
3.
 - (1) Without prejudice to the validity of anything done or to any liability incurred in respect of any act or omission before the coming into operation of this Order, the Order of 2018 shall have effect as though for the map tile attached to that Order and specified in column 1 of the Schedule to this Order, there were substituted the map tile attached to this Order and specified in relation thereto in column 2 of the Schedule to this Order.
 - (2) The substitution of any map tile referred to in Article 3.1 of this Order will have the effect of revoking any provision provided or designated by a previous version of that map tile and not incorporated into the latest version.

Dated this * day of * 202*.

**Group Manager – Highways and Transport
Corporate and Communities**
(The officer appointed for this purpose)

EXPLANATORY NOTE

(This Note is not part of the Order but is intended to indicate its general purport.)

This Order further amends the Kingston upon Thames (Charged-For Parking Places) (No. 2) Consolidation Order 2018, so as to introduce a disabled persons' parking place in the following locations:-

- **Albany Road, New Malden** outside No. 5;
- **Cardinal Avenue, Kingston** outside No. 82;
- **Clifton Road, Kingston** outside Nos. 66 and 68; in place of an existing permit holder parking place;
- **Gooding Close, New Malden**, outside Nos. 17 and 22
- **Kestrel Close, Kingston** outside Nos. 2 and 3;
- **Mount Pleasant Road, New Malden** outside No. 120;
- **Sanger Avenue, Chessington outside Nos. 13 and 15;**
- **Sanger Avenue, Chessington** outside No. 59.
- **Smith Street, Surbiton** outside No. 32; and
- **Verona Drive, Surbiton** outside Nos. 160 to 170.

Schedule (see Article 3)

Map tile attached to the Order of 2018 1	Map tile attached to this Order 2
Map Tile Ref: AD16, Version **	Map Tile Ref: AD16, Version **
Map Tile Ref: AE16, Version **	Map Tile Ref: AE16, Version **
Map Tile Ref: AK21, Version **	Map Tile Ref: AK21, Version **
Map Tile Ref: AO24, Version **	Map Tile Ref: AO24, Version **
Map Tile Ref: AQ22, Version **	Map Tile Ref: AQ22, Version **
Map Tile Ref: AV15, Version **	Map Tile Ref: AV15, Version **
Map Tile Ref: AG14, Version **	Map Tile Ref: AG14, Version **
Map Tile Ref: BN15, Version **	Map Tile Ref: BN15, Version **
Map Tile Ref: BO15, Version **	Map Tile Ref: BO15, Version **
Map Tile Ref: T11, Version **	Map Tile Ref: T11, Version **
Map Tile Ref: W14, Version **	Map Tile Ref: W14, Version **

202* No. *

**THE KINGSTON UPON THAMES (FREE PARKING PLACES,
LOADING PLACES AND WAITING, LOADING AND STOPPING RESTRICTIONS)
(AMENDMENT NO. *) ORDER 202***

Made :- * 202*

Coming into force :- * 202*

The Council of the Royal Borough of Kingston upon Thames, after consulting the Commissioner of Police of the Metropolis, in exercise of the powers conferred by sections 6 and 124 of and Part IV of Schedule 9 to the Road Traffic Regulation Act 1984(**a**) as amended by section 8 of and Part I of Schedule 5 to the Local Government Act 1985(**b**), and of all other powers thereunto enabling, hereby make the following Order: -

1. This Order shall come into force on * 202* and may be cited as the Kingston upon Thames (Free Parking Places, Loading Places and Waiting, Loading and Stopping Restrictions) (Amendment No. *) Order 202*.
2. In this Order:-
 - (1) “the Order of 2018” means the Kingston upon Thames (Free Parking Places, Loading Places and Waiting, Loading and Stopping Restrictions) (No. 2) Consolidation Order 2018(**c**);
 - (2) the expression “enactment” means any enactment, whether public general or local, and includes any order, byelaw, rule, regulation, scheme or other instrument having effect by virtue of an enactment; and
 - (3) any reference in this Order to any enactment shall be construed as a reference to that enactment as amended, applied, consolidated, re-enacted by or as having effect by virtue of any subsequent enactment.
3. (1) Without prejudice to the validity of anything done or to any liability incurred in respect of any act or omission before the coming into operation of this Order, the Order of 2018 shall have effect as though for the map tile attached to that Order and specified in column 1 of the Schedule to this Order, there were substituted the map tile attached to this Order and specified in relation thereto in column 2 of the Schedule to this Order.
 - (2) The substitution of any map tile referred to in Article 3.1 of this Order will have the effect of revoking any provision provided or designated by a previous version of that map tile and not incorporated into the latest version.

Dated this * day of * 202*.

**Group Manager – Highways and Transport
Corporate and Communities**
(The officer appointed for this purpose)

EXPLANATORY NOTE

(This Note is not part of the Order but is intended to indicate its general purport.)

This Order further amends the Kingston upon Thames (Free Parking Places, Loading Places and Waiting, Loading and Stopping Restrictions) (No. 2) Consolidation Order 2018, so as to introduce a disabled persons' parking place at each of the following locations:-

- **Albany Road, New Malden** outside No. 5;
- **Cardinal Avenue, Kingston** outside No. 82;
- **Clifton Road, Kingston** outside Nos. 66 and 68; in place of an existing permit holder parking place;
- **Gooding Close**, New Malden, outside Nos. 17 and 22
- **Kestrel Close, Kingston** outside Nos. 2 and 3;
- **Mount Pleasant Road, New Malden** outside No. 120;
- **Sanger Avenue, Chessington outside Nos.** 13 and 15;
- **Sanger Avenue, Chessington** outside No. 59.
- **Smith Street**, Surbiton outside No. 32; and
- **Verona Drive**, Surbiton outside Nos. 160 to 170.

Schedule (see Article 3)

Map tile attached to the Order of 2018 1	Map tile attached to this Order 2
Map Tile Ref: AD16, Version **	Map Tile Ref: AD16, Version **
Map Tile Ref: AE16, Version **	Map Tile Ref: AE16, Version **
Map Tile Ref: AK21, Version **	Map Tile Ref: AK21, Version **
Map Tile Ref: AO24, Version **	Map Tile Ref: AO24, Version **
Map Tile Ref: AQ22, Version **	Map Tile Ref: AQ22, Version **
Map Tile Ref: AV15, Version **	Map Tile Ref: AV15, Version **
Map Tile Ref: AG14, Version **	Map Tile Ref: AG14, Version **
Map Tile Ref: BN15, Version **	Map Tile Ref: BN15, Version **
Map Tile Ref: BO15, Version **	Map Tile Ref: BO15, Version **
Map Tile Ref: T11, Version **	Map Tile Ref: T11, Version **
Map Tile Ref: W14, Version **	Map Tile Ref: W14, Version **

ROYAL BOROUGH OF KINGSTON UPON THAMES

**DISABLED PERSONS' PARKING PLACES - VARIOUS LOCATIONS (REF.
KINGMAP0059)**

**THE KINGSTON UPON THAMES (FREE PARKING PLACES, LOADING PLACES AND
WAITING, LOADING AND STOPPING RESTRICTIONS) (AMENDMENT NO. **) ORDER
202***

**THE KINGSTON UPON THAMES (CHARGED-FOR PARKING PLACES) (AMENDMENT
NO. **) ORDER 202***

Road Name	Tile Ref
Albany Road	AO24
Cardinal Avenue	W14
Clifton Road	AD16, AE16
Gooding Close	AQ22
Kestrel Close	T11
Mount Pleasant Road	AK21
Sanger Avenue Nos. 13 and 15	BO15
Sanger Avenue No. 59	BN15
Smith Street	AV15
Verona Drive	BG14

Map Legend

<u>Order Items</u>					
	Doctors Bay		No Loading		Permit Holders Only Mon-Sat 8:30am-6:30pm and Sun 11am-5pm Zone B
	Ambulance Bay		No Loading Mon-Sat 7am-10am and 4pm-7pm		Permit Holders Only Mon-Sat 8am-6:30pm Zone S
	Bus Parking Place		No Loading 7am-midnight		Permit Holders Only Mon-Fri 10am-3pm Zone N
	Car Club Bay Only		No Loading 7am-7pm		Permit Holders Only Mon-Sat 8:30am-6:30pm Zone N
	Disabled Badge Holders Only		No Loading Mon-Sat 8:30am-6:30pm		Permit Holders Only Mon-Fri 8am-6:30pm Zone S
	Limited Waiting Bay		No Loading Mon-Fri 8am-9:30am and 4:30pm-6:30pm		Permit Holders Only Mon-Fri 10am-3:30pm Zone B
	No Waiting		No Loading Mon-Sat 8am-6:30pm		Shared Use Bays
	No Waiting Mon-Sat 8:30am-6:30pm		No Loading At Any Time		Taxi Rank
	No Waiting Mon-Fri 8:30am-6:30pm		Loading Bay		Permit Holders B or Pay & Display Mon-Sat 8:30am-6:30pm max stay 4 hours, no return within 2 hours
	No Waiting Mon-Sat 8am-6:30pm		Electric Vehicle Recharging Point		Permit Holders C or Pay & Display Mon-Sat 11am-2pm max stay 2 hours, no return within 2 hours
	No Waiting 7am-7pm		Motorcycle Parking Only		Permit Parking Areas
	No Waiting Mon-Sat 8:30am-10:30pm and Sun 11am-10:30pm		Parking Bay		Pedestrian Zone No Waiting At Any Time
	No Waiting Mon-Fri 10am-3pm		Payment Parking		Experimental Orders (see label)
	No Waiting Mon-Sat 8:30am-6:30pm and Sun 11am-5pm		Permit Parking Bay		
	No Waiting Mon-Sat 7am-7pm		Permit Holders Only Mon-Sat 8:30am-6:30pm Zone B	Inventory Items	
	No Waiting Mon-Fri 10am-4pm		Permit Holders Only Mon-Fri 8:30am-6:30pm Zone V		No Stopping Mon-Fri 8am-4:30pm 01 Jan-31 Jul and 8am-4:30pm 01 Sept-31 Dec on School Entrance Markings
	No Waiting Mon-Fri 8am-6:30pm		Permit Holders Only Mon-Fri 8:30am-6:30pm Zone G		No Stopping on School Entrance Markings
	No Waiting Mon-Fri 8am-9:30am and 4:30pm-6:30pm		Permit Holders Only Mon-Sat 8am-6:30pm Zone T		Crossing
	No Waiting Mon-Fri 10am-3:30pm		Permit Holders Only Mon-Fri 10am-4pm Zone R		Zebra Crossing
	No Waiting Mon-Sat 11am-2pm		Permit Holders Only Mon-Sat 8:30am-6:30pm Zone G1		2 Wheel Footway Parking
	No Waiting At Any Time				Bus Stop/Stand
					Box Junction
					Cycle Stand



ORDER TITLES:

The Royal Borough of Kingston upon Thames (Charged-for Parking Places) Consolidation Order 2018

The Royal Borough of Kingston upon Thames (Free Parking Places, Loading Places and Waiting, Loading and Stopping Restrictions) Consolidation Order 2018

Certain restrictions have been individually labelled on map schedules

Updated version comes into effect on 25 October 2021



The Kingston upon Thames (Free Parking Places, Loading Places and Waiting, Loading and Stopping Restrictions) (No. 2) Consolidation Order 2018
The Kingston upon Thames (Charged-For Parking Places) (No. 2) Consolidation Order 2018
STATUS: PROPOSED

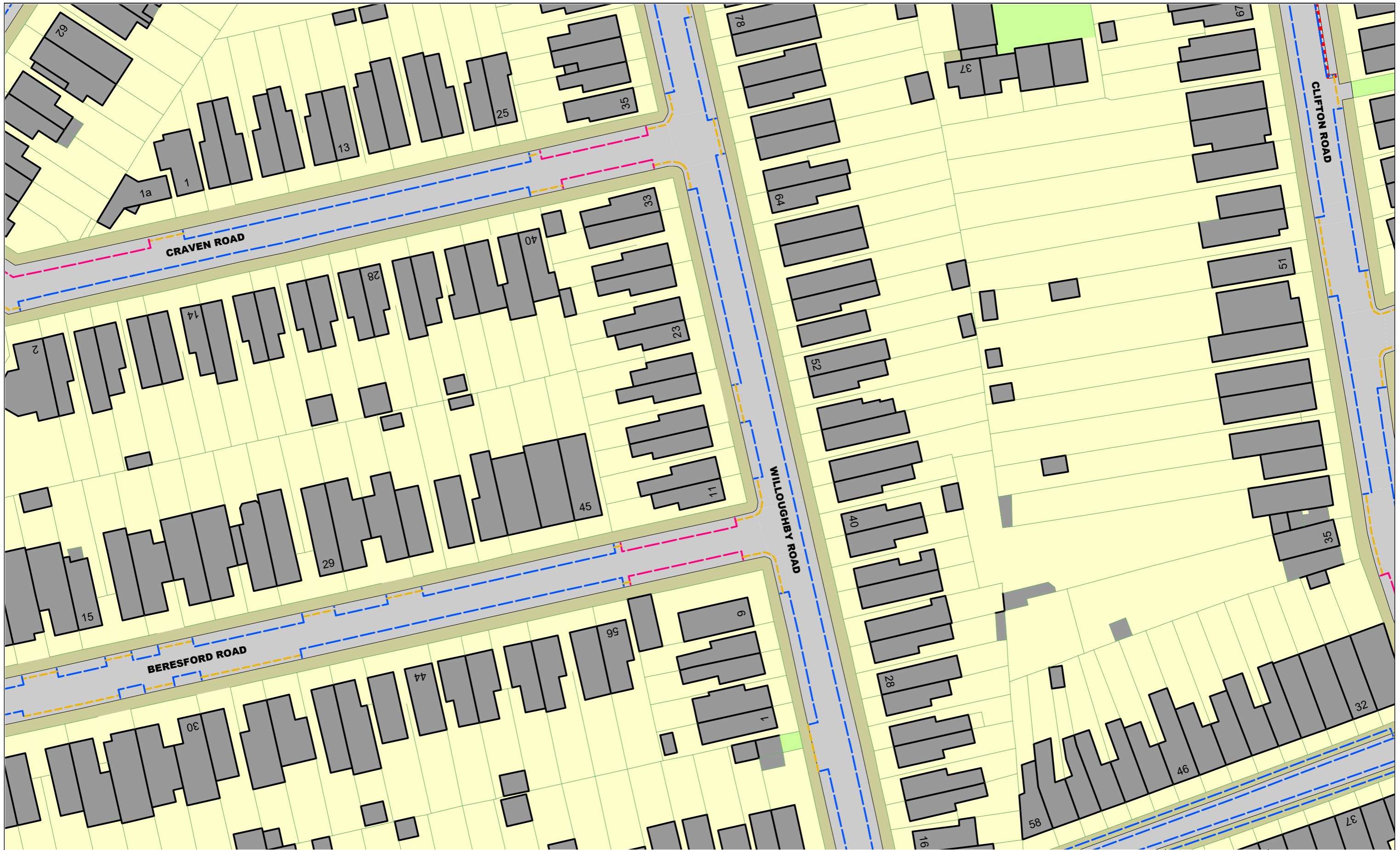
	AC16	
AD15		AD17
	AE16	



This map is reproduced from Ordnance Survey material with the permission of Ordnance Survey on behalf of the Controller of Her Majesty's Stationery Office © Crown Copyright. Unauthorised reproduction infringes Crown copyright and may lead to prosecution or civil proceedings.
 Royal Borough of Kingston Upon Thames
 Licence No: 0100019285 2021

EFFECTIVE DATE: 11/11/2021

SCALE:	1 : 625	at A3
REVISION:	0	
SHEET:	Tile Ref: AD16	



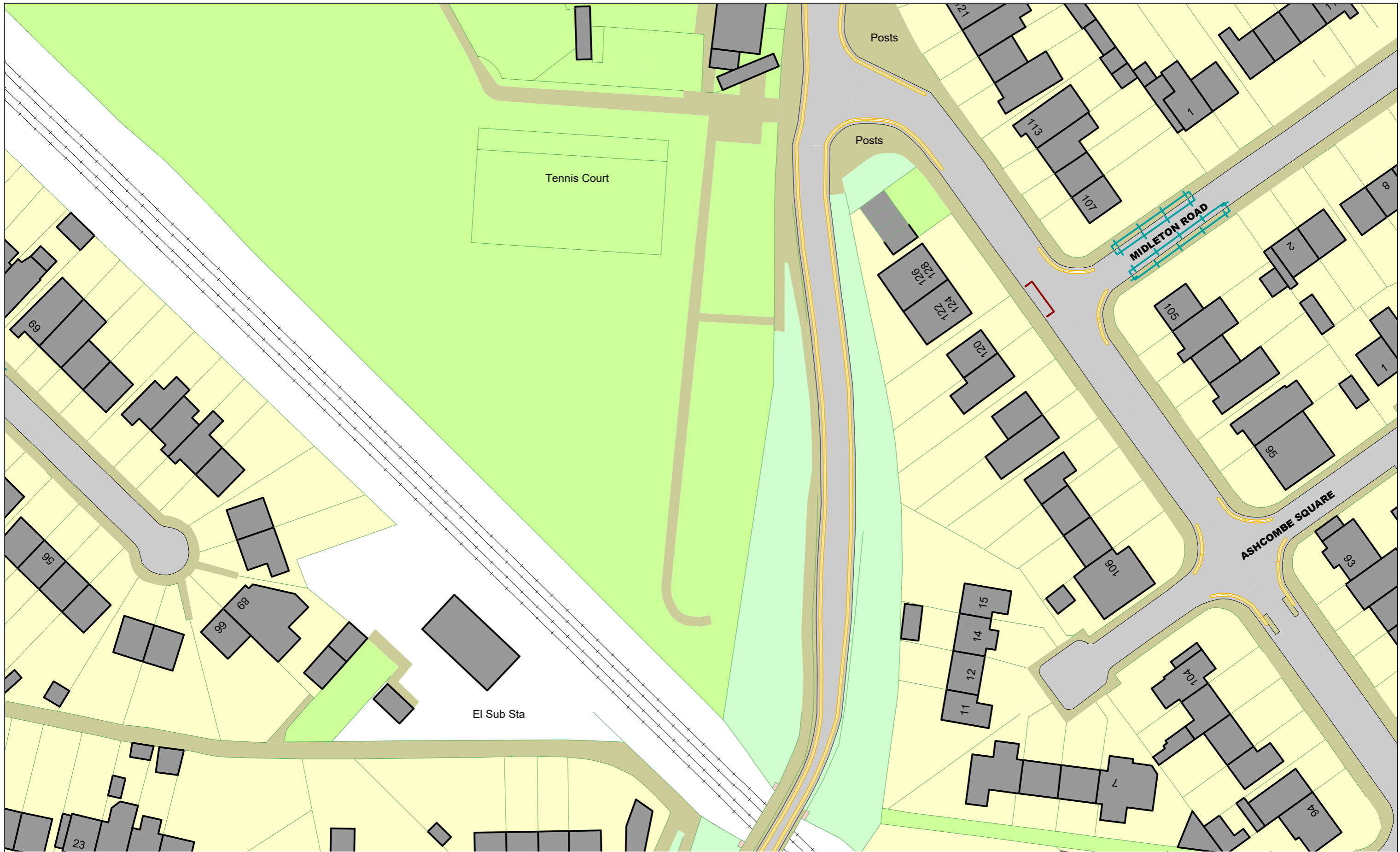
The Kingston upon Thames (Free Parking Places, Loading Places and Waiting, Loading and Stopping Restrictions) (No. 2) Consolidation Order 2018
The Kingston upon Thames (Charged-For Parking Places) (No. 2) Consolidation Order 2018
STATUS: PROPOSED

	AD16	
AE15		AE17
	AF16	

N
 This map is reproduced from Ordnance Survey material with the permission of Ordnance Survey on behalf of the Controller of Her Majesty's Stationery Office © Crown Copyright. Unauthorised reproduction infringes Crown copyright and may lead to prosecution or civil proceedings.
 Royal Borough of Kingston Upon Thames
 Licence No: 0100019285 2021

EFFECTIVE DATE: 11/11/2021

SCALE:	1 : 625 at A3
REVISION:	0
SHEET:	Tile Ref: AE16



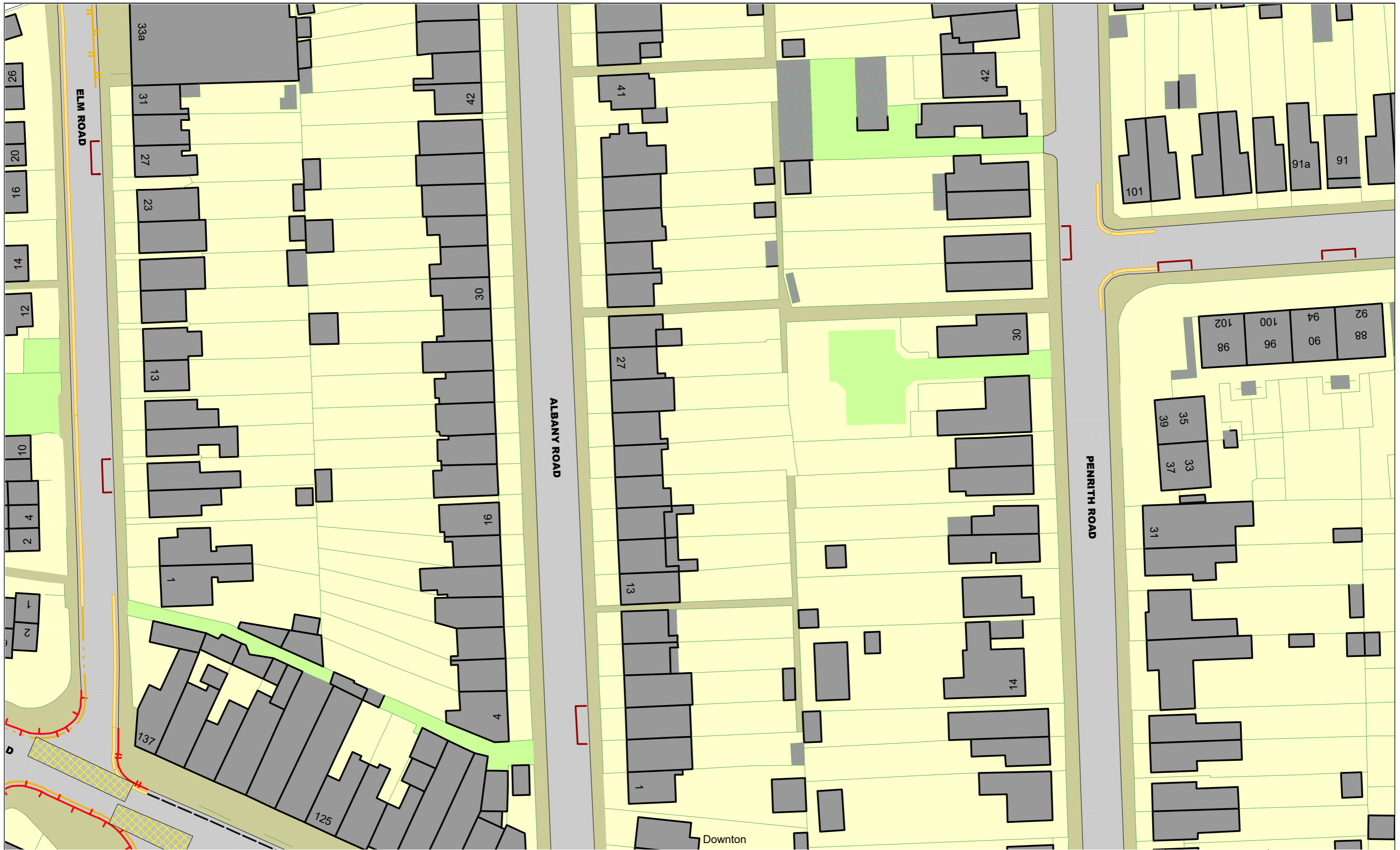
The Kingston upon Thames (Free Parking Places, Loading Places and Waiting, Loading and Stopping Restrictions) (No. 2) Consolidation Order 2018
The Kingston upon Thames (Charged-For Parking Places) (No. 2) Consolidation Order 2018
STATUS: PROPOSED

	AJ21	
AK20		AK22
	AL21	

N
 This map is reproduced from Ordnance Survey material with the permission of Ordnance Survey on behalf of the Controller of Her Majesty's Stationery Office © Crown Copyright. Unauthorised reproduction infringes Crown copyright and may lead to prosecution or civil proceedings.
 Royal Borough of Kingston Upon Thames
 Licence No: 0100019285 2021

EFFECTIVE DATE: 11/11/2021

SCALE:	1 : 625	at A3
REVISION:	0	
SHEET:	Tile Ref: AK21	



The Kingston upon Thames (Free Parking Places, Loading Places and Waiting, Loading and Stopping Restrictions) (No. 2) Consolidation Order 2018
The Kingston upon Thames (Charged-For Parking Places) (No. 2) Consolidation Order 2018
STATUS: PROPOSED

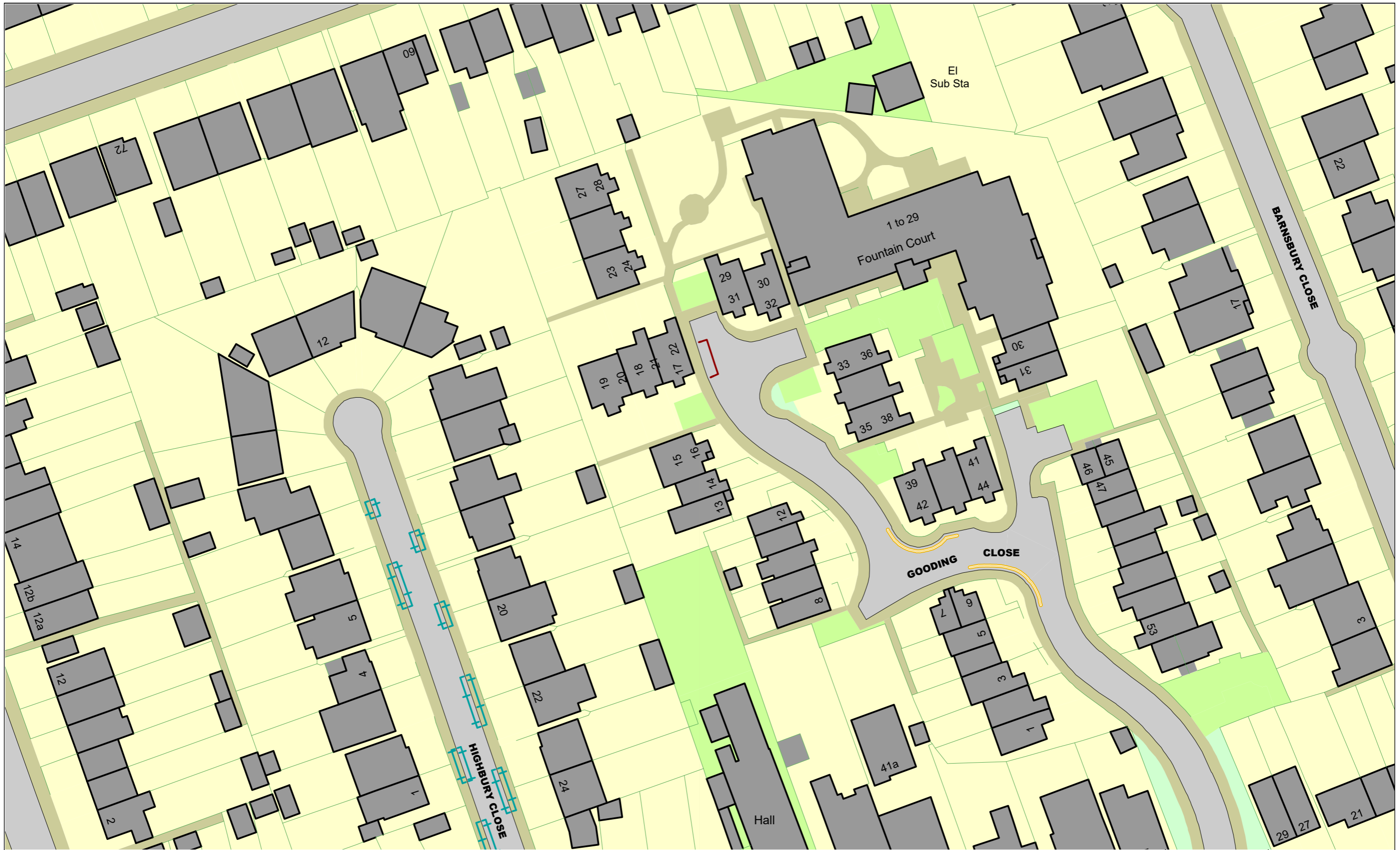
	AN24	
AO23		AO25
	AP24	



This map is reproduced from Ordnance Survey material with the permission of Ordnance Survey on behalf of the Controller of Her Majesty's Stationery Office © Crown Copyright. Unauthorised reproduction infringes Crown copyright and may lead to prosecution or civil proceedings.
 Royal Borough of Kingston Upon Thames
 Licence No: 0100019285 2021

EFFECTIVE DATE: 11/11/2021

SCALE:	1 : 625	at A3
REVISION:	0	
SHEET:	Tile Ref: AO24	



The Kingston upon Thames (Free Parking Places, Loading Places and Waiting, Loading and Stopping Restrictions) (No. 2) Consolidation Order 2018
The Kingston upon Thames (Charged-For Parking Places) (No. 2) Consolidation Order 2018
STATUS: PROPOSED

	AP22	
AQ21		AQ23
	AR22	

N
 This map is reproduced from Ordnance Survey material with the permission of Ordnance Survey on behalf of the Controller of Her Majesty's Stationery Office © Crown Copyright. Unauthorised reproduction infringes Crown copyright and may lead to prosecution or civil proceedings.
 Royal Borough of Kingston Upon Thames
 Licence No: 0100019285 2021
EFFECTIVE DATE: 11/11/2021

SCALE:	1 : 625	at A3
REVISION:	0	
SHEET:	Tile Ref: AQ22	



The Kingston upon Thames (Free Parking Places, Loading Places and Waiting, Loading and Stopping Restrictions) (No. 2) Consolidation Order 2018
The Kingston upon Thames (Charged-For Parking Places) (No. 2) Consolidation Order 2018
STATUS: PROPOSED

	AU15	
AV14		AV16
	AW15	

N
 This map is reproduced from Ordnance Survey material with the permission of Ordnance Survey on behalf of the Controller of Her Majesty's Stationery Office © Crown Copyright. Unauthorised reproduction infringes Crown copyright and may lead to prosecution or civil proceedings.
 Royal Borough of Kingston Upon Thames
 Licence No: 0100019285 2021

EFFECTIVE DATE: 11/11/2021

SCALE:	1 : 625 at A3
REVISION:	0
SHEET:	Tile Ref: AV15



The Kingston upon Thames (Free Parking Places, Loading Places and Waiting, Loading and Stopping Restrictions) (No. 2) Consolidation Order 2018
The Kingston upon Thames (Charged-For Parking Places) (No. 2) Consolidation Order 2018
STATUS: PROPOSED

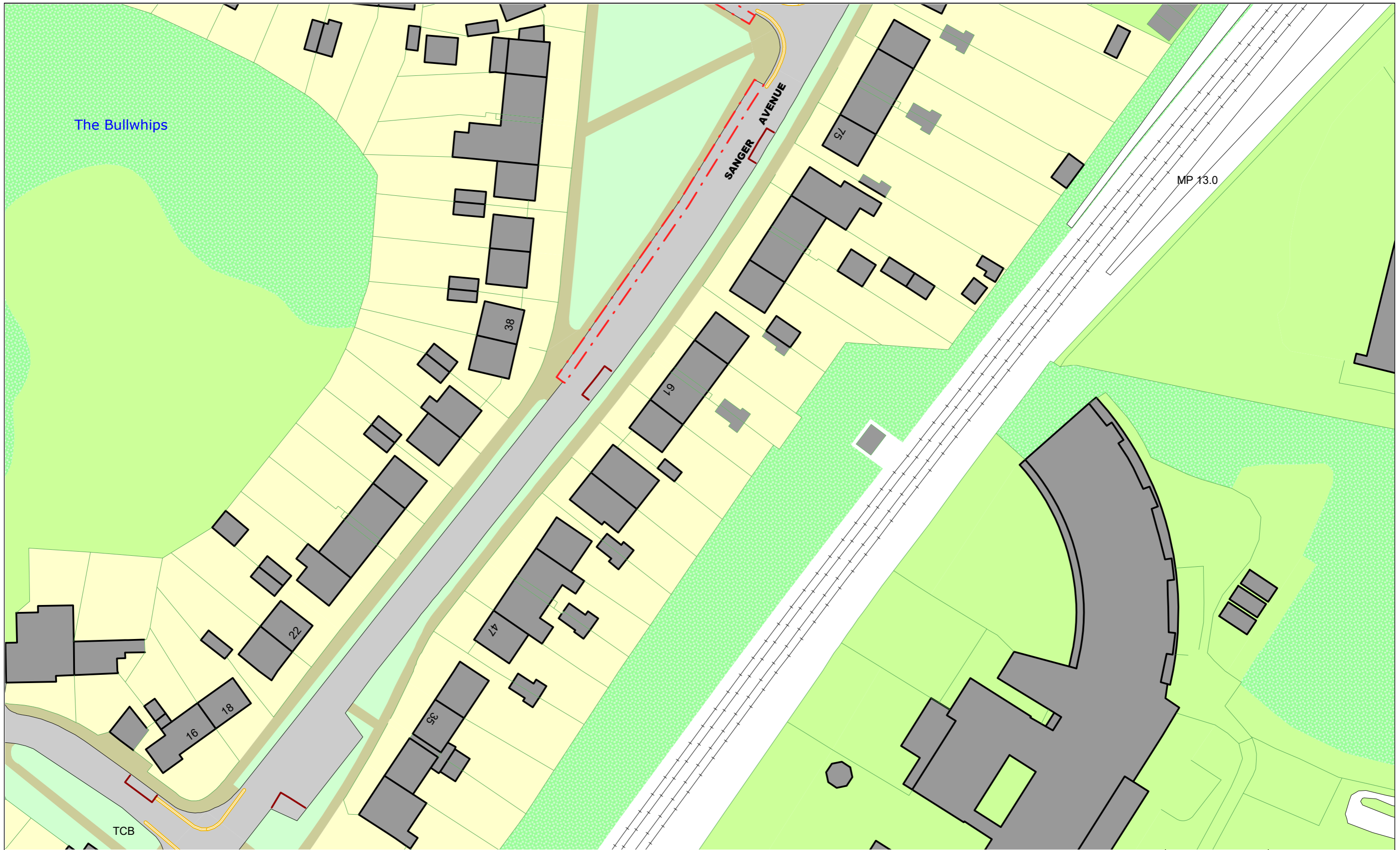
	BF14	
BG13		BG15
	BH14	



This map is reproduced from Ordnance Survey material with the permission of Ordnance Survey on behalf of the Controller of Her Majesty's Stationery Office © Crown Copyright. Unauthorised reproduction infringes Crown copyright and may lead to prosecution or civil proceedings.
 Royal Borough of Kingston Upon Thames
 Licence No: 0100019285 2021

EFFECTIVE DATE: 11/11/2021

SCALE:	1 : 625 at A3
REVISION:	0
SHEET:	Tile Ref: BG14



The Kingston upon Thames (Free Parking Places, Loading Places and Waiting, Loading and Stopping Restrictions) (No. 2) Consolidation Order 2018
The Kingston upon Thames (Charged-For Parking Places) (No. 2) Consolidation Order 2018
STATUS: PROPOSED

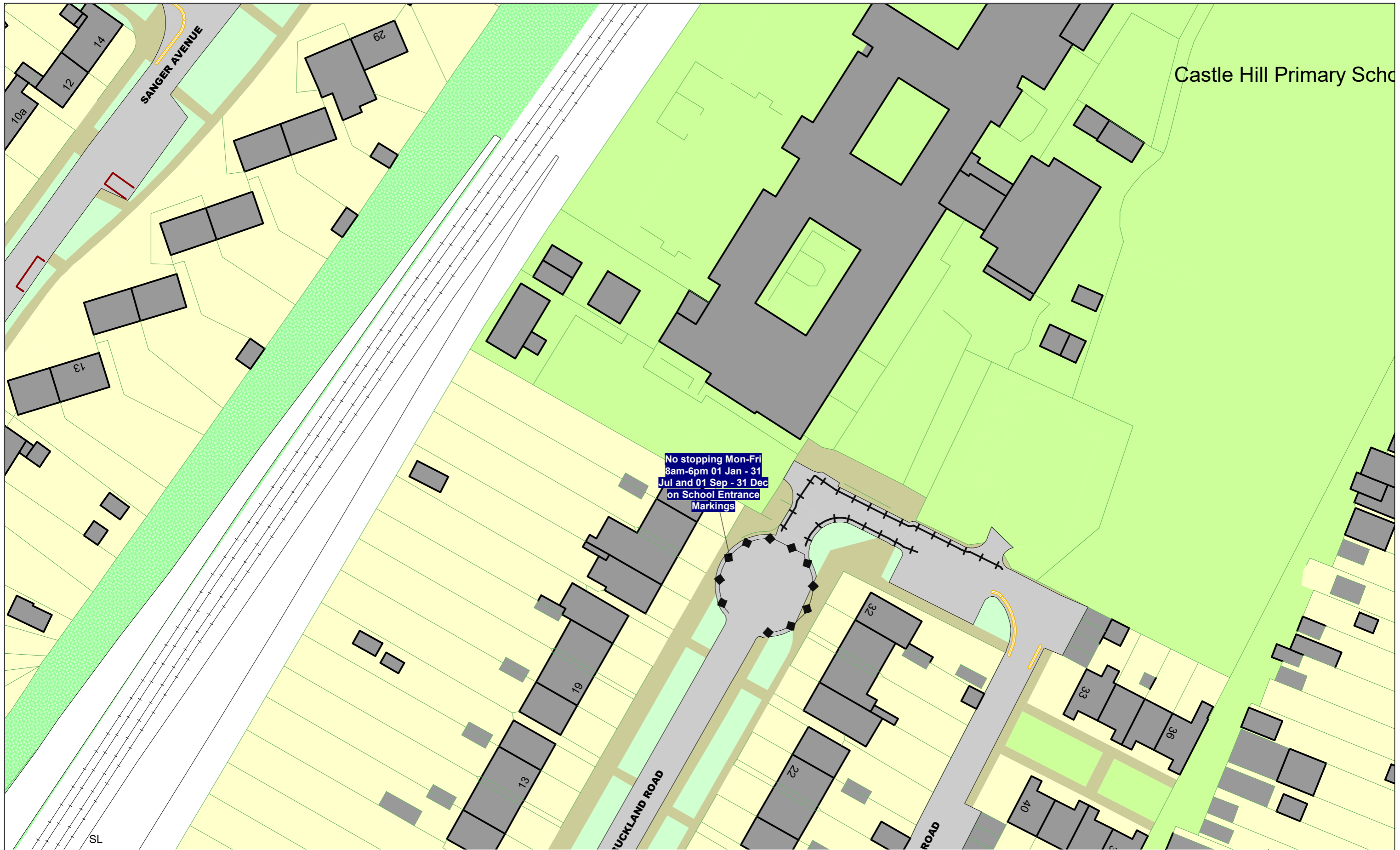
	BM15	
BN14		BN16
	BO15	



This map is reproduced from Ordnance Survey material with the permission of Ordnance Survey on behalf of the Controller of Her Majesty's Stationery Office © Crown Copyright. Unauthorised reproduction infringes Crown copyright and may lead to prosecution or civil proceedings.
 Royal Borough of Kingston Upon Thames
 Licence No: 0100019285 2021

EFFECTIVE DATE: 11/11/2021

SCALE:	1 : 625	at A3
REVISION:	0	
SHEET:	Tile Ref: BN15	



No stopping Mon-Fri
8am-6pm 01 Jan - 31
Jul and 01 Sep - 31 Dec
on School Entrance
Markings

Castle Hill Primary School



The Kingston upon Thames (Free Parking Places, Loading Places and Waiting, Loading and Stopping Restrictions) (No. 2) Consolidation Order 2018
The Kingston upon Thames (Charged-For Parking Places) (No. 2) Consolidation Order 2018
STATUS: PROPOSED

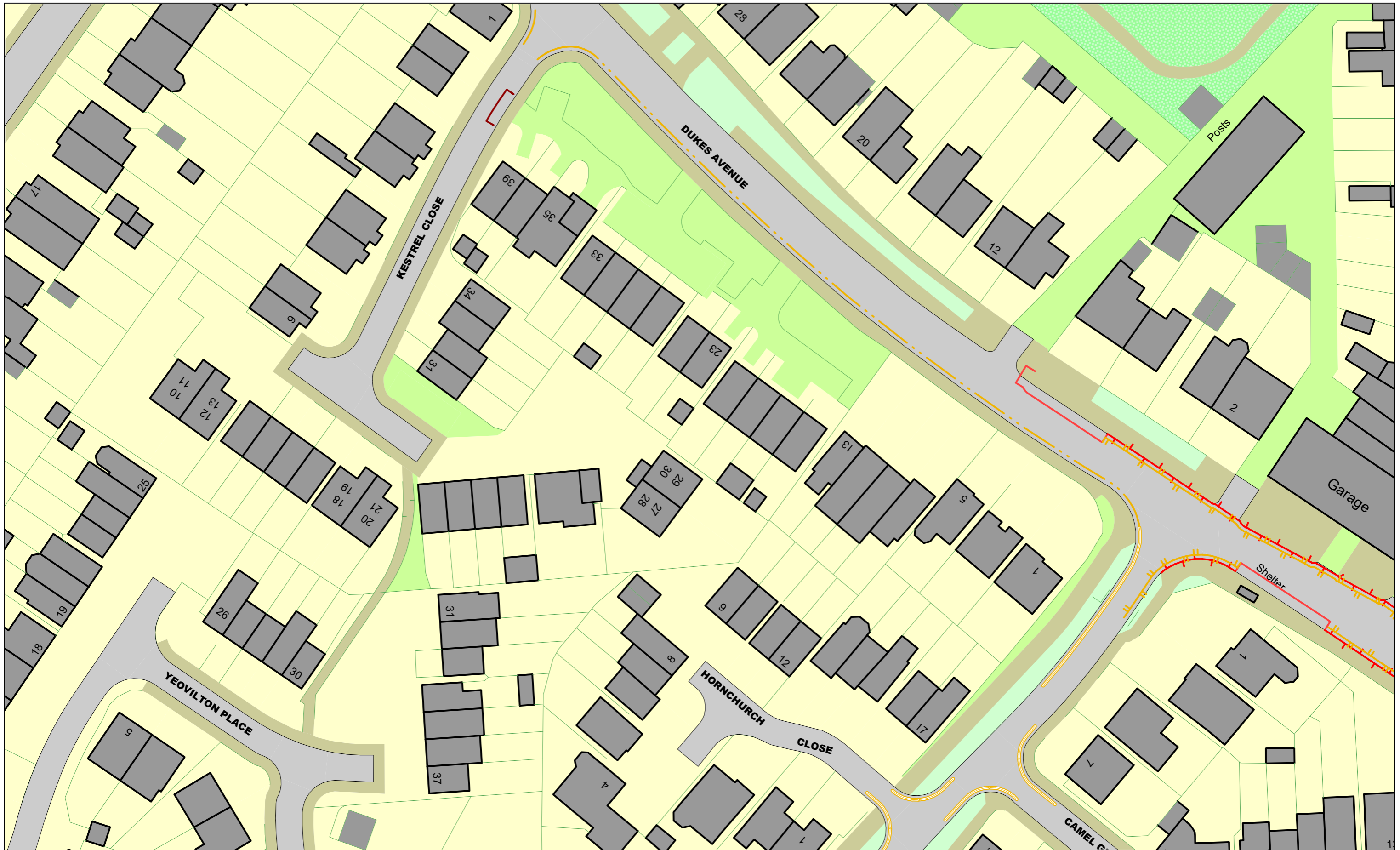
	BN15	
BO14		BO16
	BP15	



This map is reproduced from Ordnance Survey material with the permission of Ordnance Survey on behalf of the Controller of Her Majesty's Stationery Office © Crown Copyright. Unauthorised reproduction infringes Crown copyright and may lead to prosecution or civil proceedings.
 Royal Borough of Kingston Upon Thames
 Licence No: 0100019285 2021

EFFECTIVE DATE: 11/11/2021

SCALE:	1 : 625	at A3
REVISION:	0	
SHEET:	Tile Ref: BO15	

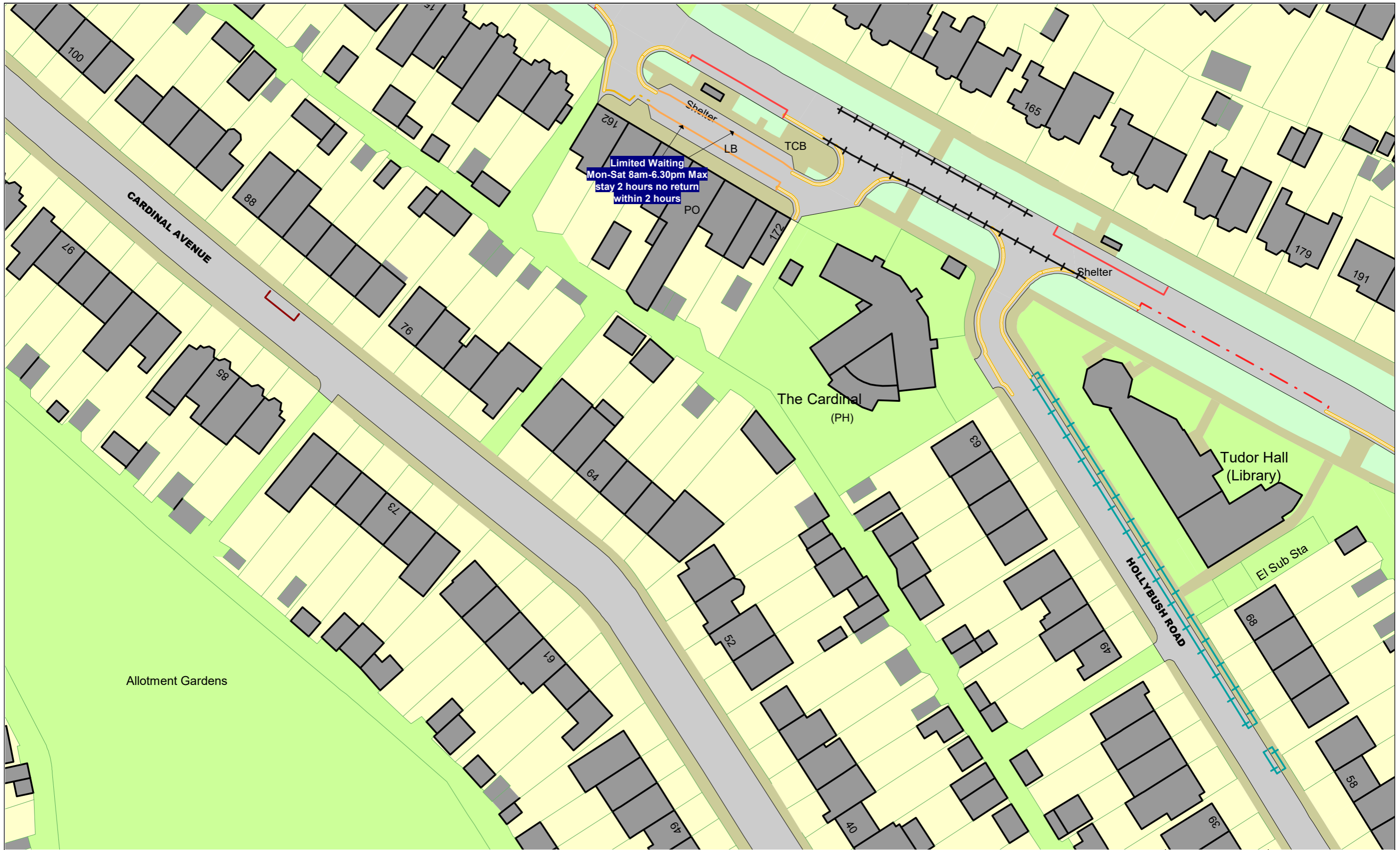


The Kingston upon Thames (Free Parking Places, Loading Places and Waiting, Loading and Stopping Restrictions) (No. 2) Consolidation Order 2018
The Kingston upon Thames (Charged-For Parking Places) (No. 2) Consolidation Order 2018
STATUS: PROPOSED

	S11	
T10		T12
	U11	

N
 This map is reproduced from Ordnance Survey material with the permission of Ordnance Survey on behalf of the Controller of Her Majesty's Stationery Office © Crown Copyright. Unauthorised reproduction infringes Crown copyright and may lead to prosecution or civil proceedings.
 Royal Borough of Kingston Upon Thames
 Licence No: 0100019285 2021
EFFECTIVE DATE: 11/11/2021

SCALE:	1 : 625	at A3
REVISION:	0	
SHEET:	Tile Ref: T11	



The Kingston upon Thames (Free Parking Places, Loading Places and Waiting, Loading and Stopping Restrictions) (No. 2) Consolidation Order 2018
The Kingston upon Thames (Charged-For Parking Places) (No. 2) Consolidation Order 2018
STATUS: PROPOSED

	V14	
W13		W15
	X14	

N
 This map is reproduced from Ordnance Survey material with the permission of Ordnance Survey on behalf of the Controller of Her Majesty's Stationery Office © Crown Copyright. Unauthorised reproduction infringes Crown copyright and may lead to prosecution or civil proceedings.
 Royal Borough of Kingston upon Thames
 Licence No: 0100019285 2021

EFFECTIVE DATE: 11/11/2021

SCALE:	1 : 625	at A3
REVISION:	0	
SHEET:	Tile Ref: W14	